

+NOTICE!!

These documents have been scanned!

Do not place un-scanned documents beneath this notice!

Do not remove this notice from this file!

GPO Jacket No. 560-102
Print Order 61540
Rise Business Services, LLC
Job=AZ15 8/2/2019



Box Number= AZ15202



Claim Begin-End: AMC267423-AMC267431

1 Initial Receipt



AZ15202-2

AMC266964-AMC273343

UNITED STATES
DEPARTMENT OF THE INTERIOR
BUREAU OF LAND MANAGEMENT

RECEIPT AND ACCOUNTING ADVICE

NO. 2182235

WB/AZ

08/18/94

Subject: CLAIM MAINTENANCE FEE 1995 (241)

2 30 13

24,100.00

Applicant:

CYPRUS AMAX MINERALS
BOX 3299
ENGLEWOOD COLORADO 80155

SAME CK. # 01796157

Remitter: 303-643-5000

Assignor:

LEASE MANAGEMENT DATA									
<input type="checkbox"/> NEW <input type="checkbox"/> UPDATE <input type="checkbox"/> PAYMENT									
ORIGINAL SERIAL NO.	ASG.	TYPE	ST.	CTY.	FUND SYMBOL			ACRES/UNITS	RATE
AMC 14600, ET AL									
AMOUNT	ANV. DATE	EXP. DATE	BILL CYC.	S/C	DISTRICT	NEXT BILL	MISC. DATA	U of M	ACTUAL UNITS
ASSIGNMENT SERIAL NO.	ASG.	TYPE	ST.	CTY.	FUND SYMBOL			ACRES/UNITS	RATE
AMOUNT	ANV. DATE	EXP. DATE	BILL CYC.	S/C	DISTRICT	NEXT BILL	MISC. DATA	U of M	ACTUAL UNITS

APPLY REMITTANCE			
ACTION	FUND SYMBOL	CTY.	AMOUNT
FILING FEE			
RENTAL			
UNEARNED			
REFUND			
TOTAL			
AMOUNT DUE			

Remarks:

14600-4	5
14606-7	2
14609-55	47
14657-95	39
14697-779	83
14781-818	38
14821-38	18
267423-31	9
	<u>241</u>

BY: _____ DATE: _____

Lease in Escrow?
 KGS?
 Auto Escalates?
 Auto Renew?

Of Interest?
 Operating Rights?
 Operator
 Bond Filed?

FOR MMS USE ONLY

BILLEE	FOREST REFUGE
NUMBER	
OCS SECTION	
CODE	

UNITED STATES
DEPARTMENT OF THE INTERIOR
BUREAU OF LAND MANAGEMENT

RECEIPT AND ACCOUNTING ADVICE

NO. 1411795

02

Subject: MINING CLAIMS (9) MC/AZ APR 2 87 0 7 1 4500

Applicant: CYPRUS SIERRITA CORP
7200 SO ALTON WAY
BOX 3299
ENGLEWOOD CO 80155
Remitter: SAME
on computer 4-6-87 gj

Assignor:

LEASE MANAGEMENT DATA									
ORIGINAL SERIAL NO.	ASG.	TYPE	ST.	CTY.	FUND SYMBOL	ACRES/UNITS	RATE		
AMC 267423 THRU 267431, ANTICIPATION CLAIMS ET AL - SEE ATTACHED									

AMOUNT	ANV. DATE	EXP. DATE	BILL CYC.	S/C	DISTRICT	NEXT BILL	MISC. DATA	U of M	ACTUAL UNITS

ASSIGNMENT SERIAL NO.	ASG.	TYPE	ST.	CTY.	FUND SYMBOL	ACRES/UNITS	RATE		

AMOUNT	ANV. DATE	EXP. DATE	BILL CYC.	S/C	DISTRICT	NEXT BILL	MISC. DATA	U of M	ACTUAL UNITS

APPLY REMITTANCE			
ACTION	FUND SYMBOL	CTY.	AMOUNT
FILING FEE			
RENTAL			
UNEARNED			
REFUND			
TOTAL			
AMOUNT DUE			

Remarks:
partly did #9, 10, 20, 24, CE #1, July #5, Renew #3

267423-5 Code 880 1st-3 claims SRHE

267424-8 Code 880 SX next 3 claims

267429-31 Code 880 SRHE Last 3 claims

BY: _____ DATE: _____

- Lease in Escrow?
- KGS? Of Interest?
- Auto Escalates? Operating Rights?
- Auto Renew? Operator
- _____ Bond Filed?

FOR MMS USE ONLY	
BILLEE	FOREST REFUGE
NUMBER	
OCS SECTION	
CODE	

A 2153 TRANS FOR CL EXP see 941

UNITED STATES
DEPARTMENT OF THE INTERIOR
BUREAU OF LAND MANAGEMENT

RECEIPT AND ACCOUNTING ADVICE

NO. 1411795

02

Subject: MINING CLAIMS (9) MC/AZ APR 2 87 0 7 1 4500

Applicant: CYPRUS SIERRITA CORP
7200 SO ALTON WAY
BOX 3299
ENGLEWOOD CO 80155
ON computer 4-6-87 gj

Remitter: SAME

Assignor:

LEASE MANAGEMENT DATA										
<input type="checkbox"/> NEW <input type="checkbox"/> UPDATE <input type="checkbox"/> PAYMENT										
ORIGINAL SERIAL NO.	ASG.	TYPE	ST.	CTY.	FUND SYMBOL			ACRES/UNITS	RATE	
AMC 267423 THRU 267434, ANTICIPATION CLAIMS ET AL - SEE ATTACHED										
AMOUNT	ANV. DATE	EXP. DATE	BILL CYC.	S/C	DISTRICT	NEXT BILL	MISC. DATA	U of M	ACTUAL UNITS	
ASSIGNMENT SERIAL NO.	ASG.	TYPE	ST.	CTY.	FUND SYMBOL			ACRES/UNITS	RATE	
AMOUNT	ANV. DATE	EXP. DATE	BILL CYC.	S/C	DISTRICT	NEXT BILL	MISC. DATA	U of M	ACTUAL UNITS	

APPLY REMITTANCE			
ACTION	FUND SYMBOL	CTY.	AMOUNT
FILING FEE			
RENTAL			
UNEARNED			
REFUND			
TOTAL			
AMOUNT DUE			

Remarks:
partly did #9, 10, 20, 24, CE #1, July #5, Rev #3

267423-5 Code 880 1st-3 claims SRHE

267424-8 next 5 claims Code 880 SX

267429-31 Code 880 SRHE Last 3 claims
 BY: _____ DATE: _____

Lease in Escrow?
 KGS? Of Interest?
 Auto Escalates? Operating Rights?
 Auto Renew? Operator
 Bond Filed?

FOR MMS USE ONLY

BILLEE	FOREST REFUGE
NUMBER	
OCS SECTION	
CODE	

*A 2153 TRANS. FOR CL
see 941 EXP*

NOTICE!!

These documents have been scanned!

Do not place un-scanned documents beneath this notice!

Do not remove this notice from this file!

GPO Jacket No. 560-102
Print Order 61540
Rise Business Services, LLC
Job=AZ15 8/2/2019



Box Number= AZ15202



Claim Begin-End: AMC267423-AMC267431

2 Correspondence



AZ15202-2

AMC266964-AMC273343

**NO
DOCUMENTS
FOUND**

NO DOCUMENTS FOUND
NO DOCUMENTS FOUND

NOTICE!!

These documents have been scanned!

Do not place un-scanned documents beneath this notice!

Do not remove this notice from this file!

GPO Jacket No. 560-102
Print Order 61540
Rise Business Services, LLC
Job=AZ15 8/2/2019



Box Number= AZ15202



Claim Begin-End: AMC267423-AMC267431

3 Transfers



AZ15202-2

AMC266964-AMC273343

**NO
DOCUMENTS
FOUND**

NO DOCUMENTS FOUND
NO DOCUMENTS FOUND

NOTICE!!

These documents have been scanned!

Do not place un-scanned documents beneath this notice!

Do not remove this notice from this file!

GPO Jacket No. 560-102
Print Order 61540
Rise Business Services, LLC
Job=AZ15 8/2/2019



Box Number= AZ15202



Claim Begin-End: AMC267423-AMC267431

4 Annual Filings



AZ15202-2

AMC266964-AMC273343

EXHIBIT A

County: Pima

State: AZ

BLM Serial #	Claim Name	Original Recording		Amended Recording		Location
		Recording #	Page #	Recording #	Page #	
AMC 014600	ANTICIPATION #11	818	547	20140440026		SEC09-T18S-R12E
AMC 014610	BLACK JACK #1	77	289	2270	231	SEC07-T18S-R12E
AMC 014611	BLACK JACK #2	77	288	2280	467	SEC07-T18S-R12E
AMC 014612	BLACK JACK #3	77	287	2280	468	SEC07-T18S-R12E
AMC 014613	BLACK JACK #4	77	286	2280	469	SEC07-T18S-R12E
AMC 014614	BLACK JACK EXT. NO. 1	380	37	20140440027		SEC07-T18S-R12E
AMC 014615	BLACK JACK EXT. NO. 2	380	38	20140440028		SEC06-T18S-R12E
AMC 014616	BLUE BELL 1	808	587	20140440029		SEC10-T18S-R12E
AMC 014617	BLUE BELL 2	808	588	20140440030		SEC03-T18S-R12E
AMC 014618	BLUE BELL 3	808	589	20140440031		SEC03-T18S-R12E
AMC 014624	BLUE BELL 9	808	595	20140440032		SEC04-T18S-R12E
AMC 014628	BLUE BELL 13	808	599	20140440033		SEC04-T18S-R12E
AMC 014638	BOUNDARY #7	1340	322			SEC22-T18S-R12E
AMC 014639	BOUNDARY #8	1340	323			SEC22-T18S-R12E
AMC 014640	BOUNDARY #9	1340	324			SEC22-T18S-R12E
AMC 014641	BOUNDARY #10	1340	325			SEC22-T18S-R12E
AMC 014642	BOUNDARY #11	1340	326			SEC22-T18S-R12E
AMC 014643	BOUNDARY #12	1340	327			SEC22-T18S-R12E
AMC 014644	BOUNDARY #13	1340	328			SEC22-T18S-R12E
AMC 014645	BOUNDARY #14	1340	329			SEC22-T18S-R12E
AMC 014646	BOUNDARY #15	1340	330			SEC22-T18S-R12E
AMC 014647	BOUNDARY #16	1340	331			SEC22-T18S-R12E
AMC 014648	BOUNDARY #17	1340	332			SEC22-T18S-R12E
AMC 014649	BOUNDARY #18	1340	333			SEC22-T18S-R12E
AMC 014650	BOUNDARY #19	1340	334			SEC22-T18S-R12E
AMC 014651	BOUNDARY #20	1340	335			SEC22-T18S-R12E
AMC 014652	BOUNDARY #21	1340	336			SEC22-T18S-R12E
AMC 014653	BOUNDARY #22	1340	337			SEC22-T18S-R12E
AMC 014654	BOUNDARY #23 FRACTION	1340	338	20140440034		SEC22-T18S-R12E
AMC 014655	BOUNDARY #24 FRACTION	1340	339	20140440035		SEC22-T18S-R12E
AMC 014657	COPPER EMPIRE #2	638	148	20140440036		SEC09-T18S-R12E
AMC 014658	COPPER EMPIRE #3	817	51	1306	308	SEC09-T18S-R12E
AMC 014659	COPPER EMPIRE #4	817	52	1306	309	SEC09-T18S-R12E
AMC 014660	COPPER EMPIRE #5	817	53	1306	310	SEC09-T18S-R12E
AMC 014661	COPPER EMPIRE #6	817	54	1306	311	SEC09-T18S-R12E
AMC 014662	COPPER EMPIRE #7	817	55	2838	178	SEC09-T18S-R12E

Date: 7/22/2014

Page 1

RECEIVED
 PHOENIX, ARIZONA
 2014 AUG 14 P 12:44
 PIMA STATE OFFICE

EXHIBIT A

County: Pima

State: AZ

BLM Serial #	Claim Name	Original Recording		Amended Recording		Location
		Recording #	Page #	Recording #	Page #	
AMC 014663	COPPER EMPIRE #8	817	56	1306	313	SEC09-T18S-R12E
AMC 014664	COPPER EMPIRE #9	817	57	2838	179	SEC04-T18S-R12E
AMC 014665	COPPER EMPIRE #10	817	58	20140440037		SEC10-T18S-R12E
AMC 014666	COPPER GIANT #1	638	139	20140440038		SEC05-T18S-R12E
AMC 014667	COPPER GIANT #2	638	140	20140440039		SEC04-T18S-R12E
AMC 014670	COPPER GIANT #5	638	143	20140440040		SEC05-T18S-R12E
AMC 014671	COPPER GIANT #6	638	144	2731	376	SEC05-T18S-R12E
AMC 014672	COPPER GIANT #7	638	145	2731	377	SEC05-T18S-R12E
AMC 014673	COPPER GIANT #8	638	146	2731	378	SEC05-T18S-R12E
AMC 014674	COPPER JOHN EXTENSION #19	580	199	20140440041		SEC20-T18S-R12E
AMC 014679	COPPER JOHN EXTENSION #26	580	206	20140440042		SEC17-T18S-R12E
AMC 014680	COPPER JOHN EXTENSION #27	580	207	20140440043		SEC20-T18S-R12E
AMC 014685	COPPER JOHN EXTENSION #35	580	215	1049	251	SEC17-T18S-R12E
AMC 014686	COPPER JOHN EXTENSION #42	784	59	2740	104	SEC09-T18S-R12E
AMC 014687	COPPER JOHN EXTENSION #43	784	60	2740	105	SEC09-T18S-R12E
AMC 014688	DEC NO. 1	2241	152			SEC07-T18S-R12E
AMC 014689	DEC NO. 2	2241	153			SEC07-T18S-R12E
AMC 014690	ESCONDIDO #1	76	623	1742	78	SEC18-T18S-R12E
AMC 014691	FRIJOLE	76	547	2965	149	SEC17-T18S-R12E
AMC 014692	HOPE #1	1469	28			SEC07-T18S-R12E
AMC 014693	HOPE #2	1469	27			SEC18-T18S-R12E
AMC 014694	JULY NO 1	2331	293			SEC18-T18S-R12E
AMC 014695	JULY NO 2	2331	292			SEC18-T18S-R12E
AMC 014697	LUCKY BOY #1	76	547	1742	76	SEC18-T18S-R12E
AMC 014698	MAY 1	1756	197	2838	177	SEC09-T18S-R12E
AMC 014699	MAY BIRD #2	890	286	2485	333	SEC12-T18S-R11E
AMC 014700	MAY BIRD #3	890	287	2485	334	SEC12-T18S-R11E
AMC 014701	MAY BIRD #4	890	288	2485	335	SEC12-T18S-R11E
AMC 014702	MAY BIRD #5	890	289	2485	336	SEC12-T18S-R11E
AMC 014703	MAY BIRD #6	890	290	2485	337	SEC12-T18S-R11E
AMC 014704	MAY BIRD #7	890	291	2485	338	SEC12-T18S-R11E
AMC 014705	MAY BIRD #9	977	133	2485	339	SEC12-T18S-R11E
AMC 014706	MAY BIRD #10	977	134	2485	340	SEC12-T18S-R11E
AMC 014707	MAY BIRD #11	977	135	2485	341	SEC11-T18S-R11E
AMC 014708	MAY BIRD #16	977	140	2485	342	SEC12-T18S-R11E

Date: 7/22/2014

Page 2

RECEIVED
 PHOENIX, ARIZONA
 2014 AUG 14 P 12: 44
 AZ STATE OFFICE

EXHIBIT A

County: Pima

State: AZ

BLM Serial #	Claim Name	Original Recording		Amended Recording		Location
		Recording #	Page #	Recording #	Page #	
AMC 014709	MAY BIRD #17	977	141	2485	343	SEC12-T18S-R11E
AMC 014710	MAY BIRD #18	977	142	2485	344	SEC12-T18S-R11E
AMC 014711	MAY BIRD #19	977	143	2485	345	SEC12-T18S-R11E
AMC 014712	MAY BIRD #21	977	145	2485	346	SEC07-T18S-R12E
AMC 014713	MAY BIRD #36	1484	547	2485	347	SEC13-T18S-R11E
AMC 014714	MAY BIRD #37	1484	548	2485	348	SEC07-T18S-R12E
AMC 014715	MAY BIRD #38	1484	549	2485	349	SEC13-T18S-R11E
AMC 014716	MAY BIRD #39	1484	550	2485	350	SEC18-T18S-R12E
AMC 014717	MAY BIRD #40	1484	551	2485	351	SEC13-T18S-R11E
AMC 014718	MAY BIRD #41	1484	552	2485	352	SEC18-T18S-R12E
AMC 014719	MAY BIRD #42	1484	553	2485	353	SEC18-T18S-R12E
AMC 014720	MAY BIRD #43	1484	554	2485	354	SEC18-T18S-R12E
AMC 014721	MAY BIRD #44	1484	555	2485	355	SEC18-T18S-R12E
AMC 014722	MAY BIRD #51	1484	562	2485	356	SEC07-T18S-R12E
AMC 014723	MAY BIRD #52	1484	563	2485	357	SEC12-T18S-R11E
AMC 014724	MAY BIRD #58	1484	569	2485	358	SEC06-T18S-R12E
AMC 014725	MAY BIRD #59	1484	570	20140440044		SEC06-T18S-R12E
AMC 014726	MAY BIRD #60	1484	571	2485	360	SEC06-T18S-R12E
AMC 014727	MAY BIRD #62	1484	573	2485	361	SEC06-T18S-R12E
AMC 014728	MONZONITE NO. 1	1602	116			SEC04-T18S-R12E
AMC 014729	NEW YEARS EVE EXT. #12	638	131	2731	379	SEC09-T18S-R12E
AMC 014730	NEW YEARS EVE EXT. #13	638	132	2731	380	SEC09-T18S-R12E
AMC 014731	NEW YEARS EVE EXT. #14	641	66	2731	381	SEC09-T18S-R12E
AMC 014732	NEW YEARS EVE EXT. #15	638	133	2731	382	SEC09-T18S-R12E
AMC 014733	NEW YEARS EVE EXT. #16	638	138	2747	206	SEC08-T18S-R12E
AMC 014734	NEW YEARS EVE EXT. #17	638	129	2731	384	SEC08-T18S-R12E
AMC 014735	NEW YEARS EVE EXT. #18	638	135	2731	385	SEC08-T18S-R12E
AMC 014736	NEW YEARS EVE EXT. #19	638	130	2731	386	SEC09-T18S-R12E
AMC 014737	NEW YEARS EVE EXT. #20	638	134	2731	387	SEC08-T18S-R12E
AMC 014738	NEW YEARS EVE EXT. #21	638	137	2731	388	SEC04-T18S-R12E
AMC 014739	NEW YEARS EVE EXT. #22	638	136	2747	205	SEC08-T18S-R12E
AMC 014750	OCTOBER NO. 2	2469	245			SEC12-T18S-R12E

PHOENIX, ARIZONA

2014 AUG 14 P 12:44

RECEIVED
AZ STATE OFFICE

EXHIBIT A

County: Pima

State: AZ

BLM Serial #	Claim Name	Original Recording		Amended Recording		Location
		Recording #	Page #	Recording #	Page #	
✓ AMC 014751	PANA BLANCA EXT. NO. 1	784	62	20140440051		SEC06-T18S-R12E
AMC 014752	PANA BLANCA EXT. NO. 2	784	63	20140440052		SEC07-T18S-R12E
AMC 014753	PANA BLANCA EXT. NO. 3	784	64	20140440053		SEC06-T18S-R12E
AMC 014754	PANA BLANCA EXT. NO. 4	784	65	2379	304	SEC06-T18S-R12E
AMC 014755	PANA BLANCA EXT. NO. 5	784	66	20140440054		SEC07-T18S-R12E
AMC 014756	PANA BLANCA EXTENTION #6	784	68	2379	306	SEC07-T18S-R12E
AMC 014757	PANA BLANCA EXTENTION #7	784	67	2556	375	SEC07-T18S-R12E
AMC 014758	PANA BLANCA EXT. NO. 8	784	69	2379	308	SEC12-T18S-R11E
✓ AMC 014759	P. B. NO. 2	2314	299	20140440055		SEC07-T18S-R12E
✓ AMC 014761	P. B. NO. 8	2380	290			SEC08-T18S-R12E
✓ AMC 014763	PLADA #1	2731	365			SEC08-T18S-R12E
AMC 014764	PLADA #2	2731	366			SEC09-T18S-R12E
AMC 014765	PLADA #3	2731	367	2747	207	SEC08-T18S-R12E
AMC 014766	PLADA #4	2731	368			SEC09-T18S-R12E
AMC 014767	PLADA #5	2731	369			SEC09-T18S-R12E
AMC 014768	PLADA #6	2731	370	2769	82	SEC09-T18S-R12E
✓ AMC 014769	QUARTZ HILL #3	1648	596	2485	362	SEC18-T18S-R12E
✓ AMC 014771	RED HILL EXTENSION #2	512	412	20140440056		SEC20-T18S-R12E
AMC 014772	RED HILL EXTENSION #3	512	413	1049	254	SEC20-T18S-R12E
✓ AMC 014773	RED HILL EXTENSION #6	646	241	20140440057		SEC17-T18S-R12E
✓ AMC 014778	RED HILL EXTENSION #13	646	247	1049	256	SEC17-T18S-R12E
✓ AMC 014779	RED HILL EXTENSION #17	821	78	1049	257	SEC17-T18S-R12E
✓ AMC 014781	RESERVE NO. 7	822	486	20140440058		SEC10-T18S-R12E
AMC 014782	RESERVE NO. 8	822	487			SEC10-T18S-R12E
AMC 014783	RESERVE NO. 9	822	488	20140440059		SEC10-T18S-R12E
✓ AMC 014784	RESERVE NO. 10	822	489			SEC10-T18S-R12E
✓ AMC 014786	RESERVE NO. 12	822	491			SEC10-T18S-R12E
AMC 014787	RESERVE NO. 13	822	492	20140440060		SEC15-T18S-R12E
✓ AMC 014788	RESERVE NO. 14	822	493			SEC10-T18S-R12E
✓ AMC 014798	RESERVE #24	923	583	20140440061		SEC15-T18S-R12E
✓ AMC 014799	RESERVE #25	923	584	20140440062		SEC15-T18S-R12E

Date: 7/22/2014

Page 4

RECEIVED
 AZ STATE OFFICE
 PHOENIX, ARIZONA
 2014 AUG 14 P 12:44

134

EXHIBIT A

134

County: Pima

State: AZ

Original Recording

Amended Recording

BLM Serial #	Claim Name	Original Recording		Amended Recording		Location
		Recording #	Page #	Recording #	Page #	
AMC 014801	RESERVE #27	923	586	20140440063		SEC15-T18S-R12E
AMC 014802	RESERVE #28	923	587	20140440064		SEC15-T18S-R12E
AMC 014803	RESERVE #29	935	566			SEC15-T18S-R12E
AMC 014804	RESERVE #30	923	588			SEC15-T18S-R12E
AMC 014805	RESERVE #31	923	589	20140440065		SEC15-T18S-R12E
AMC 014806	RESERVE #32	923	590			SEC15-T18S-R12E
AMC 014809	RESERVE NO. 36 FRACTION	2302	215			SEC15-T18S-R12E
AMC 014810	RESERVE NO. 37 FRACTION	2302	216			SEC15-T18S-R12E
AMC 014811	RESERVE NO. 38 FRACTION	2302	217			SEC15-T18S-R12E
AMC 014812	RESERVE NO. 39 FRACTION	2302	218			SEC15-T18S-R12E
AMC 014813	SEPT. NO 4	2331	291			SEC06-T18S-R12E
AMC 014814	SEPT. NO 5	2331	290			SEC12-T18S-R11E
AMC 014815	SEPT. NO 6	2331	289			SEC12-T18S-R11E
AMC 014835	VIRGINIA #1	1734	53	1746	522	SEC17-T18S-R12E
AMC 014836	VIRGINIA #2	1734	54	1746	523	SEC17-T18S-R12E
AMC 014837	VIRGINIA #3	1734	55	1746	524	SEC17-T18S-R12E
AMC 19084	Rich 1	3934	532			SEC34-T17S-R13E
AMC 19086	Rich 3	3934	534			SEC34-T17S-R13E
AMC 19088	Rich 5	3934	536			SEC34-T17S-R13E
AMC 19090	Rich 7	3934	538			SEC34-T17S-R13E
AMC 19092	Rich 9	3934	540			SEC27-T17S-R13E
AMC 19094	Rich 11	3934	542			SEC27-T17S-R13E
AMC 19096	Rich 13	2233	16			SEC27-T17S-R13E
AMC 19098	Rich 15	2233	18			SEC27-T17S-R13E
AMC 19100	Rich 17	2233	20			SEC27-T17S-R13E
AMC 19102	Rich 19	3934	544			SEC27-T17S-R13E
AMC 19104	Rich 21	3934	546			SEC27-T17S-R13E
AMC 19106	Rich 23	3934	548			SEC27-T17S-R13E
AMC 19108	Rich 25	3934	550			SEC27-T17S-R13E
AMC 19110	Rich 27	3934	552			SEC34-T17S-R13E
AMC 19111	Rich 28	3934	553			SEC34-T17S-R13E
AMC 19112	Rich 29	3934	554			SEC34-T17S-R13E
AMC 19114	Rich 31	3934	556			SEC34-T17S-R13E
AMC 19115	Rich 32	3934	557			SEC34-T17S-R13E
AMC 19278	Eric 10	2220	175			SEC34-T17S-R13E
AMC 19280	Eric 12	2220	177			SEC34-T17S-R13E

Date: 7/22/2014

Page 5

RECEIVED
 AZ STATE OFFICE
 PHOENIX, ARIZONA
 2014 AUG 14 P 12:44

1110-19112

170

EXHIBIT A

County: Pima

State: AZ

Original Recording

Amended Recording

38

<u>BLM Serial #</u>	<u>Claim Name</u>	<u>Recording #</u>	<u>Page #</u>	<u>Recording #</u>	<u>Page #</u>	<u>Location</u>
✓ AMC 19282	Eric 14	2220	179			SEC34-T17S-R13E
✓ AMC 19284	Eric 16	2220	181			SEC34-T17S-R13E
✓ AMC 19286	Eric 18	3934	527			SEC34-T17S-R13E
✓ AMC 19292	Eric 24	2220	189			SEC34-T17S-R13E
✓ AMC 19294	Eric 26	2220	191			SEC34-T17S-R13E
✓ AMC 19296	Eric 28	2220	193			SEC34-T17S-R13E
✓ AMC 19298	Eric 30	2220	195			SEC34-T17S-R13E
✓ AMC 19300	Eric 32	2220	197			SEC27-T17S-R13E
✓ AMC 19302	Eric 34	2220	199			SEC27-T17S-R13E
✓ AMC 19304	Eric 36	2220	201			SEC27-T17S-R13E
✓ AMC 19306	Eric 38	2220	203			SEC27-T17S-R13E
✓ AMC 19308	Eric 40	2220	205			SEC27-T17S-R13E
✓ AMC 19310	Eric 42	2220	207			SEC27-T17S-R13E
✓ AMC 19314	Eric 46	2238	305			SEC27-T17S-R13E
✓ AMC 19316	Eric 48	2238	303			SEC27-T17S-R13E
✓ AMC 19318	Eric 50	2238	301			SEC27-T17S-R13E
✓ AMC 267429	COPPER EMPIRE #1	8011	2127			SEC09-T18S-R12E
✓ AMC 343975	OXIDE 7	10401	217	20140440045		SEC05-T18S-R12E
✓ AMC 343976	OXIDE 8	10401	219	20140440046		SEC05-T18S-R12E
✓ AMC 343979	OXIDE 11	10401	225	20140440047		SEC05-T18S-R12E
✓ AMC 343980	OXIDE 12	10401	227	20140440048		SEC05-T18S-R12E
✓ AMC 343983	OXIDE 15	10401	233	20140440049		SEC05-T18S-R12E
✓ AMC 343995	OXIDE 27	10401	257	20140440050		SEC05-T18S-R12E
✓ AMC 343996	OXIDE 28	10401	259			SEC05-T18S-R12E
✓ AMC 343997	OXIDE 29	10401	261			SEC05-T18S-R12E
✓ AMC 343998	OXIDE 30	10401	263			SEC05-T18S-R12E
✓ AMC 343999	OXIDE 31	10401	265			SEC05-T18S-R12E
✓ AMC 354965	JAKE #1	11455	2469			SEC11-T18S-R12E
✓ AMC 354966	JAKE #2	11455	2471			SEC11-T18S-R12E
✓ AMC 354967	JAKE #3	11455	2473			SEC11-T18S-R12E
✓ AMC 354968	JAKE #4	11455	2475			SEC11-T18S-R12E
✓ AMC 354969	JAKE #5	11455	2477	13425	16	SEC11-T18S-R12E
✓ AMC 354970	JAKE #6	11455	2479	13425	18	SEC11-T18S-R12E
✓ AMC 354971	JAKE #7	11455	2481	13425	20	SEC11-T18S-R12E
✓ AMC 354972	JAKE #8	11455	2483			SEC11-T18S-R12E
✓ AMC 354973	JAKE #9	11455	2485			SEC11-T18S-R12E
✓ AMC 354974	JAKE #10	11455	2487			SEC11-T18S-R12E
✓ AMC 354975	JAKE #11	11455	2489			SEC11-T18S-R12E

PHOENIX, ARIZONA

2014 AUG 14 P 12:44

RECEIVED
AZ STATE OFFICE

208

EXHIBIT A

County: Pima

State: AZ

Original Recording

Amended Recording

2008

<u>BLM Serial #</u>	<u>Claim Name</u>	<u>Recording #</u>	<u>Page #</u>	<u>Recording #</u>	<u>Page #</u>	<u>Location</u>
AMC 354976	JAKE #12	11455	2491			SEC11-T18S-R12E
AMC 354977	JAKE #13	11455	2493	13425	22	SEC11-T18S-R12E
AMC 354978	JAKE #14	11455	2495	13425	24	SEC11-T18S-R12E
AMC 354979	JAKE #15	11455	2497	13425	26	SEC11-T18S-R12E
AMC 354980	JAKE #16	11455	2499	13425	28	SEC12-T18S-R12E
AMC 354981	JAKE #17	11455	2501	13425	30	SEC12-T18S-R12E
AMC 354982	JAKE #18	11455	2503	13425	32	SEC12-T18S-R12E
AMC 354983	JAKE #19	11455	2505	13425	34	SEC12-T18S-R12E
AMC 354984	JAKE #20	11455	2507	13425	36	SEC12-T18S-R12E
AMC 354985	JAKE #21	11455	2509	13425	38	SEC12-T18S-R12E
AMC 354986	JAKE #22	11455	2511	13425	40	SEC12-T18S-R12E
AMC 354987	JAKE #23	11455	2513	13425	42	SEC12-T18S-R12E
AMC 354988	JAKE #24	11455	2515	13425	44	SEC12-T18S-R12E
AMC 354989	JAKE #25	11455	2517	13425	46	SEC12-T18S-R12E
AMC 354990	JAKE #26	11455	2519	13425	48	SEC12-T18S-R12E
AMC 354992	JAKE #28	11455	2523	13425	50	SEC12-T18S-R12E
AMC 354993	JAKE #29	11455	2525	13425	52	SEC12-T18S-R12E
AMC 354994	JAKE #30	11455	2527	13425	54	SEC12-T18S-R12E
AMC 354995	JAKE #31	11455	2529	13425	56	SEC12-T18S-R12E
AMC 354996	JAKE #32	11455	2531	13425	58	SEC12-T18S-R12E
AMC 354997	JAKE #33	11455	2533	13425	60	SEC12-T18S-R12E
AMC 354998	JAKE #34	11455	2535	13425	62	SEC12-T18S-R12E
AMC 354999	JAKE #35	11455	2537	13478	4	SEC12-T18S-R12E
AMC 355000	JAKE #36	11455	2539	13478	2	SEC12-T18S-R12E
AMC 389694	SIR #35	13245	621			SEC01-T18S-R12E
AMC 389695	SIR #36	13245	623			SEC01-T18S-R12E
AMC 389696	SIR #37	13245	625			SEC04-T18S-R12E
AMC 389697	SIR #38	13245	627			SEC04-T18S-R12E
AMC 389698	SIR #39	13245	629			SEC04-T18S-R12E
AMC 389699	SIR #40	13245	631			SEC04-T18S-R12E
AMC 389700	SIR #41	13245	633			SEC04-T18S-R12E
AMC 389701	SIR #42	13245	635			SEC04-T18S-R12E
AMC 390053	BND #1	13258	219			SEC23-T18S-R12E
AMC 390054	BND #2	13258	221			SEC23-T18S-R12E
AMC 390055	BND #3	13258	223			SEC23-T18S-R12E
AMC 390056	BND #4	13258	225			SEC23-T18S-R12E
AMC 390057	BND #5	13258	227			SEC23-T18S-R12E
AMC 390058	BND #6	13258	229			SEC23-T18S-R12E

RECEIVED
 PHOENIX, ARIZONA
 2014 AUG 14 P 12:43
 AZ STATE OFFICE

Date: 7/22/2014

Page 7

246

EXHIBIT A

County: Pima

State: AZ

Original Recording

Amended Recording

246

<u>BLM Serial #</u>	<u>Claim Name</u>	<u>Recording #</u>	<u>Page #</u>	<u>Recording #</u>	<u>Page #</u>	<u>Location</u>
AMC 390059	BND #7	13258	231			SEC23-T18S-R12E
AMC 392440	CGO-1	13312	161			SEC05-T18S-R12E
AMC 394411	ANT-5	13373	37			SEC10-T18S-R12E
AMC 395462	JAKE #27R	13442	8			SEC12-T18S-R12E
AMC 395849	SIR #44	13477	139			SEC02-T18S-R12E
AMC 395850	SIR #45	13477	141			SEC02-T18S-R12E
AMC 395851	SIR #46	13477	143			SEC02-T18S-R12E
AMC 395852	SIR #47	13477	145			SEC02-T18S-R12E
AMC 395853	SIR #48	13477	147			SEC02-T18S-R12E
AMC 395854	SIR #49	13477	149			SEC02-T18S-R12E
AMC 395855	SIR #50	13477	151			SEC01-T18S-R12E
AMC 395856	SIR #51	13477	153			SEC01-T18S-R12E
AMC 395857	SIR #52	13477	155			SEC01-T18S-R12E
AMC 395858	SIR #53	13477	157			SEC01-T18S-R12E
AMC 395859	SIR #54	13477	159			SEC12-T18S-R12E
AMC 395860	SIR #55	13477	161			SEC12-T18S-R12E
AMC 395861	SIR #56	13477	163			SEC12-T18S-R12E
AMC 395862	SIR #57	13477	165			SEC12-T18S-R12E
AMC 395863	SIR #58	13477	167			SEC01-T18S-R12E
AMC 396113	TATE-1	13496	484			SEC04-T18S-R12E
AMC 396114	TATE-2	13496	486			SEC04-T18S-R12E
AMC 396115	TATE-3	13496	488			SEC04-T18S-R12E
AMC 396116	TATE-4	13496	490			SEC04-T18S-R12E
AMC 396508	CONHILL-1R	13543	290			SEC18-T18S-R12E
AMC 396509	MSP-1	13543	292			SEC35-T17S-R12E
AMC 396510	MSP-2	13543	294			SEC35-T17S-R12E
AMC 396511	MSP-3	13543	296			SEC35-T17S-R12E
AMC 396512	MSP-4	13543	298			SEC35-T17S-R12E
AMC 396513	MSP-5	13543	300			SEC35-T17S-R12E
AMC 396514	MSP-6	13543	302			SEC35-T17S-R12E
AMC 396515	MSP-7	13543	304			SEC35-T17S-R12E
AMC 396516	MSP-8	13543	306			SEC35-T17S-R12E
AMC 396517	MSP-9	13543	308			SEC35-T17S-R12E
AMC 396518	MSP-10	13543	310			SEC35-T17S-R12E
AMC 396519	MSP-11	13543	312			SEC35-T17S-R12E
AMC 396520	MSP-12	13543	314			SEC35-T17S-R12E
AMC 396521	MSP-13	13543	316			SEC35-T17S-R12E
AMC 396522	MSP-14	13543	318			SEC35-T17S-R12E

Date: 7/22/2014

Page 8

RECEIVED
 PHOENIX, ARIZONA
 2014 AUG 14 P 12:43
 IN AZ STATE OFFICE

289

EXHIBIT A

County: Pima

State: AZ

BLM Serial #	Claim Name	Original Recording		Amended Recording		Location
		Recording #	Page #	Recording #	Page #	
AMC 396523	MSP-15	13543	320			SEC35-T17S-R12E
AMC 396524	MSP-16	13543	322			SEC35-T17S-R12E
AMC 396525	MSP-17	13543	324			SEC35-T17S-R12E
AMC 396526	MSP-18	13543	326			SEC35-T17S-R12E
AMC 396527	MSP-19	13543	328			SEC35-T17S-R12E
AMC 396528	MSP-20	13543	330			SEC35-T17S-R12E
AMC 396529	MSP-21	13543	332			SEC35-T17S-R12E
AMC 396530	MSP-22	13543	334			SEC35-T17S-R12E
AMC 396531	MSP-23	13543	336			SEC26-T17S-R12E
AMC 396532	MSP-24	13543	338			SEC26-T17S-R12E
AMC 396533	MSP-25	13543	340			SEC26-T17S-R12E
AMC 396534	MSP-26	13543	342			SEC25-T17S-R12E
AMC 396535	MSP-27	13543	344			SEC25-T17S-R12E
AMC 396536	MSP-28	13543	346			SEC25-T17S-R12E
AMC 396537	MSP-29	13543	348			SEC25-T17S-R12E
AMC 396538	MSP-30	13543	350			SEC25-T17S-R12E
AMC 396539	MSP-31	13543	352			SEC25-T17S-R12E
AMC 396540	MSP-32	13543	354			SEC25-T17S-R12E
AMC 396541	MSP-33	13543	356			SEC25-T17S-R12E
AMC 396542	MSP-34	13543	358			SEC25-T17S-R12E
AMC 396543	MSP-35	13543	360			SEC25-T17S-R12E
AMC 396544	MSP-36	13543	362			SEC25-T17S-R12E
AMC 396545	MSP-37	13543	364			SEC25-T17S-R12E
AMC 396546	MSP-38	13543	366			SEC25-T17S-R12E
AMC 396547	MSP-39	13543	368			SEC25-T17S-R12E
AMC 396548	MSP-40	13543	370			SEC25-T17S-R12E
AMC 396549	MSP-41	13543	372			SEC25-T17S-R12E
AMC 396550	MSP-42	13543	374			SEC25-T17S-R12E
AMC 396551	MSP-43	13543	376			SEC25-T17S-R12E
AMC 396552	MSP-44	13543	378			SEC25-T17S-R12E
AMC 396553	MSP-45	13543	380			SEC25-T17S-R12E
AMC 396554	MSP-46	13543	382			SEC25-T17S-R12E
AMC 396555	MSP-47	13543	384			SEC25-T17S-R12E
AMC 396556	MSP-48	13543	386			SEC25-T17S-R12E
AMC 396557	MSP-49	13543	388			SEC25-T17S-R12E
AMC 396558	MSP-50	13543	390			SEC24-T17S-R12E
AMC 396559	MSP-51	13543	392			SEC24-T17S-R12E
AMC 396560	MSP-52	13543	394			SEC24-T17S-R12E

Date: 7/22/2014

Page 9

RECEIVED
 PIMA STATE OFFICE
 PHOENIX, ARIZONA
 2014 AUG 14 P 12:43

322

EXHIBIT A

County: Pima

State: AZ

BLM Serial #	Claim Name	Original Recording		Amended Recording		Location
		Recording #	Page #	Recording #	Page #	
AMC 396561	MSP-53	13543	396			SEC24-T17S-R12E
AMC 396562	MSP-54	13543	398			SEC24-T17S-R12E
AMC 396563	MSP-55	13543	400			SEC24-T17S-R12E
AMC 396564	MSP-56	13543	402			SEC24-T17S-R12E
AMC 396565	MSP-57	13543	404			SEC24-T17S-R12E
AMC 396566	MSP-58	13543	406			SEC24-T17S-R12E
AMC 396567	MSP-59	13543	408			SEC24-T17S-R12E
AMC 396630	MSP-60	13553	298			SEC24-T17S-R12E
AMC 396631	MSP-61	13553	300			SEC24-T17S-R12E
AMC 396632	MSP-62	13553	302			SEC24-T17S-R12E
AMC 396633	MSP-63	13553	304			SEC24-T17S-R12E
AMC 396634	MSP-64	13553	306			SEC24-T17S-R12E
AMC 396635	MSP-65	13553	308			SEC24-T17S-R12E
AMC 396636	MSP-66	13553	310			SEC24-T17S-R12E
AMC 396637	MSP-67	13553	312			SEC24-T17S-R12E
AMC 396638	MSP-68	13553	314			SEC24-T17S-R12E
AMC 396639	MSP-69	13553	316			SEC19-T17S-R13E
AMC 396640	MSP-70	13553	318			SEC19-T17S-R13E
AMC 396641	MSP-71	13553	320			SEC19-T17S-R13E
AMC 396642	MSP-72	13553	322			SEC19-T17S-R13E
AMC 396643	MSP-73	13553	324			SEC19-T17S-R13E
AMC 396644	MSP-74	13553	326			SEC19-T17S-R13E
AMC 396645	MSP-75	13553	328			SEC19-T17S-R13E
AMC 396646	MSP-76	13553	330			SEC35-T17S-R12E
AMC 396647	MSP-77	13553	332			SEC35-T17S-R12E
AMC 396648	RSR-6	13553	334			SEC26-T17S-R12E
AMC 396649	RSR-8	13553	336			SEC26-T17S-R12E
AMC 396650	RSR-10	13553	338			SEC26-T17S-R12E
AMC 396651	RSR-12	13553	295			SEC26-T17S-R12E
AMC 396652	RSR-14	13553	340			SEC26-T17S-R12E
AMC 396653	RSR-16	13553	342			SEC26-T17S-R12E
AMC 396654	RSR-18	13553	344			SEC26-T17S-R12E
AMC 396655	RSR-20	13553	346			SEC26-T17S-R12E
AMC 396656	RSR-22	13553	348			SEC26-T17S-R12E
AMC 396657	RSR-23	13553	350			SEC34-T17S-R12E
AMC 396658	RSR-24	13553	352			SEC26-T17S-R12E
AMC 396659	RSR-25	13553	354			SEC34-T17S-R12E
AMC 396660	RSR-26	13553	356			SEC34-T17S-R12E

Date: 7/22/2014

Page 10

322

RECEIVED
 IN AZ STATE OFFICE
 2014 AUG 14 P 12:43
 PHOENIX, ARIZONA

322

EXHIBIT A

County: Pima

State: AZ

BLM Serial #	Claim Name	Original Recording		Amended Recording		Location
		Recording #	Page #	Recording #	Page #	
AMC 396661	RSR-27	13553	358			SEC26-T17S-R12E
AMC 396662	RSR-28	13553	360			SEC26-T17S-R12E
AMC 396663	RSR-29	13553	362			SEC26-T17S-R12E
AMC 396664	RSR-30	13553	364			SEC26-T17S-R12E
AMC 396665	RSR-31	13553	366			SEC26-T17S-R12E
AMC 396666	RSR-32	13553	368			SEC26-T17S-R12E
AMC 396667	RSR-33	13553	370			SEC26-T17S-R12E
AMC 396668	RSR-34	13553	372			SEC26-T17S-R12E
AMC 396669	RSR-35	13553	374			SEC26-T17S-R12E
AMC 396670	RSR-36	13553	376			SEC26-T17S-R12E
AMC 396671	RSR-37	13553	378			SEC26-T17S-R12E
AMC 396672	RSR-38	13553	380			SEC26-T17S-R12E
AMC 396673	RSR-39	13553	382			SEC26-T17S-R12E
AMC 396674	RSR-40	13553	384			SEC26-T17S-R12E
AMC 396675	RSR-41	13553	386			SEC26-T17S-R12E
AMC 396676	RSR-42	13553	388			SEC26-T17S-R12E
AMC 396677	RSR-43	13553	390			SEC26-T17S-R12E
AMC 396678	RSR-44	13553	392			SEC26-T17S-R12E
AMC 396679	RSR-45	13553	394			SEC26-T17S-R12E
AMC 397095	MSP-78	13605	939			SEC26-T17S-R12E
AMC 397096	MSP-79	13605	941			SEC26-T17S-R12E
AMC 397097	MSP-80	13605	943			SEC26-T17S-R12E
AMC 397098	MSP-81	13605	945			SEC26-T17S-R12E
AMC 397099	MSP-82	13605	947			SEC26-T17S-R12E
AMC 397100	MSP-83	13605	949			SEC26-T17S-R12E
AMC 397101	MSP-84	13605	951			SEC26-T17S-R12E
AMC 397102	MSP-85	13605	953			SEC25-T17S-R12E
AMC 397103	MSP-86	13605	955			SEC25-T17S-R12E
AMC 397104	MSP-87	13605	957			SEC25-T17S-R12E
AMC 397108	MSP-91	13605	965			SEC25-T17S-R12E
AMC 397109	MSP-92	13605	967			SEC25-T17S-R12E
AMC 397110	MSP-93	13605	969			SEC25-T17S-R12E
AMC 397111	MSP-94	13605	971			SEC25-T17S-R12E
AMC 397112	MSP-95	13605	973			SEC30-T17S-R13E
AMC 397113	MSP-96	13605	975			SEC30-T17S-R13E
AMC 397114	MSP-97	13605	977			SEC30-T17S-R13E
AMC 397115	MSP-98	13605	979			SEC30-T17S-R13E
AMC 397116	MSP-99	13605	981			SEC01-T18S-R12E

Date: 7/22/2014

Page 11

210

PHOENIX, ARIZONA

2014 AUG 14 P 12:43

RECEIVED
AZ STATE OFFICE

210

EXHIBIT A

County: Pima

State: AZ

Original Recording

Amended Recording

BLM Serial #	Claim Name	Original Recording		Amended Recording		Location
		Recording #	Page #	Recording #	Page #	
AMC 397117	MSP-100	13605	983			SEC01-T18S-R12E
AMC 397118	MSP-101	13605	985			SEC20-T17S-R13E
AMC 397119	MSP-102	13605	987			SEC20-T17S-R13E
AMC 397120	MSP-103	13605	989			SEC20-T17S-R13E
AMC 397121	MSP-104	13605	991			SEC20-T17S-R13E
AMC 397122	MSP-105	13605	993			SEC20-T17S-R13E
AMC 397123	MSP-106	13605	995			SEC20-T17S-R13E
AMC 397124	MSP-107	13605	997			SEC20-T17S-R13E
AMC 397125	MSP-108	13605	999			SEC20-T17S-R13E
AMC 397126	MSP-109	13605	1001			SEC20-T17S-R13E
AMC 397127	MSP-110	13605	1003			SEC20-T17S-R13E
AMC 397128	MSP-111	13605	1005			SEC20-T17S-R13E
AMC 397129	MSP-112	13605	1007			SEC20-T17S-R13E
AMC 397130	MSP-113	13605	1009			SEC20-T17S-R13E
AMC 397131	MSP-114	13605	1011			SEC20-T17S-R13E
AMC 397132	MSP-115	13605	1013			SEC20-T17S-R13E
AMC 397133	MSP-116	13605	1015			SEC20-T17S-R13E
AMC 397134	MSP-117	13605	1017			SEC20-T17S-R13E
AMC 397135	MSP-118	13605	1019			SEC20-T17S-R13E
AMC 397136	MSP-119	13605	1021			SEC20-T17S-R13E
AMC 397137	MSP-120	13605	1023			SEC20-T17S-R13E
AMC 397138	MSP-121	13605	1025			SEC20-T17S-R13E
AMC 397139	MSP-122	13605	1027			SEC20-T17S-R13E
AMC 397140	MSP-123	13605	1029			SEC20-T17S-R13E
AMC 397141	MSP-124	13605	1031			SEC20-T17S-R13E
AMC 397142	MSP-125	13605	1033			SEC20-T17S-R13E
AMC 397143	MSP-126	13605	1035			SEC20-T17S-R13E
AMC 397144	MSP-127	13605	1037			SEC20-T17S-R13E
AMC 397145	MSP-128	13605	1039			SEC21-T17S-R13E
AMC 397146	MSP-129	13605	1041			SEC20-T17S-R13E
AMC 397147	MSP-130	13605	1043			SEC21-T17S-R13E
AMC 397148	MSP-131	13605	1045			SEC20-T17S-R13E
AMC 397149	MSP-132	13605	1047			SEC21-T17S-R13E
AMC 397150	MSP-133	13605	1049			SEC21-T17S-R13E
AMC 397152	MSP-135	13605	1053			SEC21-T17S-R13E
AMC 397154	MSP-137	13605	1057			SEC21-T17S-R13E
AMC 399774	JHS-1	13763	3018			SEC30-T17S-R13E
AMC 399775	JHS-2	13763	3020			SEC30-T17S-R13E

298

RECEIVED
 IN AZ STATE OFFICE
 2014 AUG 14 P 12:43
 PHOENIX, ARIZONA

19774-775

Date: 7/22/2014

296

EXHIBIT A

County: Pima

State: AZ

BLM Serial #	Claim Name	Original Recording		Amended Recording		Location
		Recording #	Page #	Recording #	Page #	
AMC 399776	JHS-3	13763	3022			SEC30-T17S-R13E
AMC 399777	JHS-4	13763	3024			SEC30-T17S-R13E
AMC 399778	JHS-5	13763	3026			SEC30-T17S-R13E
AMC 399779	JHS-6	13763	3028			SEC30-T17S-R13E
AMC 399780	JHS-7	13763	3030			SEC30-T17S-R13E
AMC 399781	JHS-8	13763	3032			SEC30-T17S-R13E
AMC 399782	JHS-9	13763	3034			SEC30-T17S-R13E
AMC 399783	JHS-10	13763	3036			SEC30-T17S-R13E
AMC 399784	JHS-11	13763	3038			SEC30-T17S-R13E
AMC 399785	JHS-12	13763	3040			SEC30-T17S-R13E
AMC 399786	JHS-13	13763	3042			SEC25-T17S-R12E
AMC 399787	JHS-14	13763	3044			SEC01-T18S-R12E
AMC 399788	JHS-15	13763	3046			SEC01-T18S-R12E
AMC 399789	JHS-16	13763	3048			SEC01-T18S-R12E
AMC 399790	JHS-17	13763	3050			SEC12-T18S-R12E
AMC 399791	JHS-18	13763	3052			SEC12-T18S-R12E
AMC 399792	JHS-19	13763	3054			SEC27-T17S-R13E
AMC 399793	JHS-20	13763	3056			SEC27-T17S-R13E
AMC 399794	JHS-21	13763	3058			SEC27-T17S-R13E
AMC 399795	JHS-22	13763	3060			SEC34-T17S-R12E
AMC 399796	JHS-23	13763	3062			SEC34-T17S-R13E
AMC 399797	JHS-24	13763	3064			SEC34-T17S-R13E
AMC 399798	JHS-25	13763	3066			SEC34-T17S-R13E
AMC 399799	JHS-26	13763	3068			SEC34-T17S-R13E
AMC 399800	JHS-27	13763	3070			SEC25-T17S-R12E
AMC 401702	MSP 88	13871	1145			SEC25-T17S-R12E
AMC 401703	MSP 89	13871	1143			SEC25-T17S-R12E
AMC 401704	MSP 90	13871	1141			SEC25-T17S-R12E
AMC 416258	ARNI-21	20121710268				SEC07-T18S-R13E
AMC 416259	ARNI-22	20121710269				SEC07-T18S-R13E
AMC 416260	ARNI-23	20121710270				SEC07-T18S-R13E
AMC 416261	ARNI-24	20121710271				SEC07-T18S-R13E
AMC 416262	ARNI-26	20121710272				SEC01-T18S-R12E
AMC 416263	ARNI-29	20121710273				SEC04-T18S-R12E
AMC 421078	ARNI-4	20130370748				SEC36-T17S-R12E
AMC 421079	ARNI-11	20130370749				SEC36-T17S-R12E
AMC 421080	DAN-1	20130370750				SEC36-T17S-R12E
AMC 421081	DAN-2	20130370751				SEC36-T17S-R12E

Date: 7/22/2014

136

RECEIVED
 PHOENIX, ARIZONA
 2014 AUG 14 P 12:42
 PIMA STATE OFFICE

474

EXHIBIT A

County: Pima

State: AZ

BLM Serial #	Claim Name	Original Recording		Amended Recording		Location
		Recording #	Page #	Recording #	Page #	
AMC 421082	DIANA-1	20130370752				SEC36-T17S-R12E
AMC 421083	DIANA-2	20130370753				SEC36-T17S-R12E
AMC 421084	DIANA-3	20130370754				SEC36-T17S-R12E
AMC 421085	DIANA-4	20130370755				SEC36-T17S-R12E
AMC 421086	DIANA-5	20130370756				SEC36-T17S-R12E
AMC 421087	DIANA-6	20130370757				SEC36-T17S-R12E
AMC 421088	DIANA-7	20130370758				SEC36-T17S-R12E
AMC 421089	DIANA-8	20130370759				SEC36-T17S-R12E
AMC 423774	TAMRA-1	20131900493				SEC04-T18S-R12E
AMC 423775	TAMRA-2	20131900492				SEC04-T18S-R12E
AMC 423776	TAMRA-3	20131900491				SEC04-T18S-R12E
AMC 426773	ARNI-1	20140450424				SEC04-T18S-R12E
AMC 426774	ARNI-2	20140450425				SEC04-T18S-R12E
AMC 426775	ARNI-3	20140450426				SEC04-T18S-R12E
AMC 426776	ARNI-5	20140450427				SEC04-T18S-R12E
AMC 426777	ARNI-6	20140450428				SEC04-T18S-R12E
AMC 426778	ARNI-7	20140450429				SEC04-T18S-R12E
AMC 426779	ARNI-8	20140450430				SEC05-T18S-R12E
AMC 426780	ARNI-9	20140450431				SEC05-T18S-R12E
AMC 426781	ARNI-10	20140450432				SEC05-T18S-R12E
AMC 426782	ARNI-12	20140450433				SEC05-T18S-R12E
AMC 426783	ARNI-13	20140450434				SEC04-T18S-R12E
AMC 426784	ARNI-14	20140450435				SEC04-T18S-R12E
AMC 426785	ARNI-15	20140450436				SEC04-T18S-R12E
AMC 426786	ARNI-16	20140450437				SEC03-T18S-R12E
AMC 426787	ARNI-17	20140450438				SEC10-T18S-R12E
AMC 426788	ARNI-18	20140450439				SEC09-T18S-R12E
AMC 426789	ARNI-19	20140450440				SEC10-T18S-R12E
AMC 426790	ARNI-20	20140450441				SEC15-T18S-R12E
AMC 426791	ARNI-25	20140450442				SEC15-T18S-R12E
AMC 426792	ARNI-27	20140450443				SEC15-T18S-R12E
AMC 426793	ARNI-28	20140450444				SEC15-T18S-R12E
AMC 426794	ARNI-30	20140450445				SEC15-T18S-R12E
AMC 426795	ARNI-31	20140450446				SEC16-T18S-R12E
AMC 426796	ARNI-32	20140450447				SEC22-T18S-R12E
AMC 426797	ARNI-33	20140450448				SEC22-T18S-R12E
AMC 426798	ARNI-34	20140450449				SEC17-T18S-R12E
AMC 426799	ARNI-35	20140450450				SEC17-T18S-R12E

Date: 7/22/2014

Page 14

RECEIVED
 PIMA STATE OFFICE
 2014 AUG 14 P 12:42
 PHOENIX, ARIZONA

512

EXHIBIT A

County: Pima

State: AZ

BLM Serial #	Claim Name	Original Recording		Amended Recording		Location
		Recording #	Page #	Recording #	Page #	
AMC 426800	ARNI-36	20140450451				SEC17-T18S-R12E
AMC 426801	ARNI-37	20140450452				SEC10-T18S-R12E
AMC 426802	ARNI-38	20140450453				SEC15-T18S-R12E
AMC 426803	ARNI-39	20140450454				SEC17-T18S-R12E
AMC 426804	SIR-43	20140450455				SEC04-T18S-R12E
AMC 426805	SIR-44	20140450456				SEC04-T18S-R12E
AMC 426806	SIR-45	20140450457				SEC03-T18S-R12E
AMC 428291	MSP-134R	20141570607				SEC21-T17S-R13E
AMC 428292	MSP-136R	20141570608				SEC21-T17S-R13E
AMC 428293	MSP-138R	20141570609				SEC21-T17S-R13E
No. Of Claims	522					

RECEIVED
 IN AZ STATE OFFICE
 2014 AUG 14 P 12:42
 PHOENIX, ARIZONA

Date: 7/22/2014

NO. OF CLAIMS 522
 AMOUNT 80910.00
 RECEIPT NO. 3101381
 INIT. EG
 ** BLM-ASO **

**United States Department of the Interior
Bureau of Land Management
LANDS/RECREATION & PLANNING
ONE N CENTRAL AVE
PHOENIX, AZ 85004 -2203
Phone: 602-417-9200**

Receipt

No: 3101381

Transaction #: 3192916	
Date of Transaction: 08/14/2014	
CUSTOMER:	
	FREEPORT MCMORAN COPPER & GOLD 333 N CENTRAL AVE PHOENIX, AZ 85004-2121 US

LINE #	QTY	DESCRIPTION	REMARKS	UNIT PRICE	TOTAL
1	1.00	LOCATABLE MINERALS / MINING CLAIMS- NOT NEW-UNADJUD, ONE AUTH NO. ONLY / MINING CLAIM MONEY RECEIVED CASES: AMC14600/\$80910.00	2015 MAINT (522)	- n/a -	80910.00
TOTAL:					\$80,910.00

PAYMENT INFORMATION			
1	AMOUNT:	80910.00	POSTMARKED: N/A
	TYPE:	CHECK	RECEIVED: 08/14/2014
	CHECK NO:	0000822782	
	NAME:	FREEPORT MCMORAN COPPER & GOLD 333 N CENTRAL AVE PHOENIX AZ 85004-2121 US	

REMARKS

This receipt was generated by the automated BLM Collections and Billing System and is a paper representation of a portion of the official electronic record contained therein.

EXHIBIT A

BLM Serial #	Claim Name	Original Recording		Amended Recording		Location
		Recording #	Page #	Recording #	Page #	
AMC 014600	ANTICIPATION #11	818	547			
AMC 014601	ANTICIPATION NO. 13	836	415	1306		302 SEC09-T18S-R12E
AMC 014602	ANTICIPATION NO. 14	836	416			SEC15-T18S-R12E
AMC 014603	ANTICIPATION # 18	836	420	1306		SEC15-T18S-R12E
AMC 014604	ANTICIPATION #19	836	421	1306		303 SEC10-T18S-R12E
AMC 014606	ANTICIPATION #22	915	300			304 SEC10-T18S-R12E
AMC 014607	ANTICIPATION #23	915	301			SEC15-T18S-R12E
AMC 014609	ANTICIPATION #25	923	599			SEC15-T18S-R12E
AMC 014610	BLACK JACK #1	77	289	2270		231 SEC07-T18S-R12E
AMC 014611	BLACK JACK #2	77	288	2280		467 SEC07-T18S-R12E
AMC 014612	BLACK JACK #3	77	287	2280		468 SEC07-T18S-R12E
AMC 014613	BLACK JACK #4	77	286	2280		469 SEC07-T18S-R12E
AMC 014614	BLACK JACK EXT. NO. 1	380	37	2280		489 SEC07-T18S-R12E
AMC 014615	BLACK JACK EXT. NO. 2	380	38	2280		490 SEC06-T18S-R12E
AMC 014616	BLUE BELL 1	808	587	2838		180 SEC10-T18S-R12E
AMC 014617	BLUE BELL 2	808	588	2838		181 SEC03-T18S-R12E
AMC 014618	BLUE BELL 3	808	589	2838		182 SEC03-T18S-R12E
AMC 014619	BLUE BELL 4	808	590	2838		183 SEC04-T18S-R12E
AMC 014620	BLUE BELL 5	808	591	2838		184 SEC04-T18S-R12E
AMC 014621	BLUE BELL 6	808	592	2838		185 SEC04-T18S-R12E
AMC 014622	BLUE BELL 7	808	593	2838		186 SEC04-T18S-R12E
AMC 014623	BLUE BELL 8	808	594	2838		187 SEC04-T18S-R12E
AMC 014624	BLUE BELL 9	808	595	2838		188 SEC04-T18S-R12E
AMC 014625	BLUE BELL 10	808	596	2838		189 SEC03-T18S-R12E
AMC 014626	BLUE BELL 11	808	597	2838		190 SEC03-T18S-R12E
AMC 014627	BLUE BELL 12	808	598	2838		191 SEC03-T18S-R12E
AMC 014628	BLUE BELL 13	808	599	2838		192 SEC04-T18S-R12E
AMC 014629	BLUE BELL #14	808	600	2838		193 SEC04-T18S-R12E
AMC 014630	BLUE BELL 15	809	1	2838		194 SEC04-T18S-R12E
AMC 014631	BLUE BELL 16	809	2	2838		195 SEC04-T18S-R12E
AMC 014632	BLUE BELL 17	809	3	2838		196 SEC04-T18S-R12E
AMC 014633	BLUE BELL 18	809	4	2838		197 SEC04-T18S-R12E
AMC 014634	BLUE BELL 19	809	5	2838		198 SEC04-T18S-R12E
AMC 014635	BLUE BELL 20	809	6	2838		199 SEC04-T18S-R12E
AMC 014636	BLUE BELL 21	808	7	2838		200 SEC04-T18S-R12E
AMC 014637	BLUE BELL 22	808	8	2838		201 SEC03-T18S-R12E
AMC 014638	BOUNDARY #7	1340	322			SEC22-T18S-R12E

Date: 7/23/2013

AMC 3944107 AMC 14598
 AMC 395247 AMC 19084
 AMC 396113 AMC 19271
 AMC 396508 AMC 267423
 AMC 396630 AMC 343969
 AMC 397095 AMC 354765
 AMC 399974 AMC 370053
 AMC 421078 AMC 392440
 AMC 423774 AMC 395460
 AMC 4101702 AMC 416258

NO. OF CLAIMS 641
 AMOUNT 89.740
 RECEIPT NO. 3852739
 INT. SC
 ** BLM-ASO**

2013

July 25, 2013

After recording, return to:
 Freeport-McMoRan Corporation
 Attn: D. Dempsey
 333 North Central Avenue
 Phoenix, AZ 85004

Bureau of Land Management
 Department of the Interior
 One N. Central Avenue
 Phoenix, AZ 85004

NOTICE OF INTENT TO HOLD MINING CLAIMS AND PAYMENT OF BLM MAINTENANCE FEE

Re: Payment of Annual Claim Maintenance Fee

Dear Sir or Madam:

This will serve as notice that Freeport-McMoRan Sierrita, Inc., whose address for purposes of this filing is Land and Water Department, 333 North Central Ave., Phoenix, Arizona 85004, intends to hold the mining claims and/or mill sites described on Exhibit A attached hereto for the assessment year ending at 12 o'clock, noon, on September 1, 2014 by payment of the annual maintenance fee of \$140 per claim or site. Payment of such amount is made herewith for such assessment year for each of the claims and sites, the name, and BLM serial number with the book and page or index number of recording of the location notice in the official records of Pima County, Arizona, of which, is set forth on Exhibit A attached hereto and by this reference incorporated herein.

Daniel J. Dempsey
 Daniel J. Dempsey for
 Freeport-McMoRan Sierrita, Inc.

State of Arizona)
) ss.
 County of Maricopa)

The foregoing instrument was acknowledged before me on July 25th, 2013, by Daniel J. Dempsey, on behalf of Freeport-McMoRan Sierrita, Inc.

(Seal)

STEPHANIE D. TURTON
 Notary Public - State of Arizona
 MARICOPA COUNTY
 My Commission Expires Nov. 18, 2015

Stephanie D. Turton
 Notary Public
 My commission expires: 11-18-2015

ENTERED INTO COMPUTER
 AUG 20 2013 TS

EXHIBIT A

County: Pima

State: AZ

BLM Serial #	Claim Name	Original Recording		Amended Recording		Location
		Recording #	Page #	Recording #	Page #	
AMC 014639	BOUNDARY #8	1340	323			SEC22-T18S-R12E
AMC 014640	BOUNDARY #9	1340	324			SEC22-T18S-R12E
AMC 014641	BOUNDARY #10	1340	325			SEC22-T18S-R12E
AMC 014642	BOUNDARY #11	1340	326			SEC22-T18S-R12E
AMC 014643	BOUNDARY #12	1340	327			SEC22-T18S-R12E
AMC 014644	BOUNDARY #13	1340	328			SEC22-T18S-R12E
AMC 014645	BOUNDARY #14	1340	329			SEC22-T18S-R12E
AMC 014646	BOUNDARY #15	1340	330			SEC22-T18S-R12E
AMC 014647	BOUNDARY #16	1340	331			SEC22-T18S-R12E
AMC 014648	BOUNDARY #17	1340	332			SEC22-T18S-R12E
AMC 014649	BOUNDARY #18	1340	333			SEC22-T18S-R12E
AMC 014650	BOUNDARY #19	1340	334			SEC22-T18S-R12E
AMC 014651	BOUNDARY #20	1340	335			SEC22-T18S-R12E
AMC 014652	BOUNDARY #21	1340	336			SEC22-T18S-R12E
AMC 014653	BOUNDARY #22	1340	337			SEC22-T18S-R12E
AMC 014654	BOUNDARY #23 FRACTION	1340	338			SEC22-T18S-R12E
AMC 014655	BOUNDARY #24 FRACTION	1340	339			SEC22-T18S-R12E
AMC 014657	COPPER EMPIRE #2	638	148	1306	307	SEC09-T18S-R12E
AMC 014658	COPPER EMPIRE #3	817	51	1306	308	SEC09-T18S-R12E
AMC 014659	COPPER EMPIRE #4	817	52	1306	309	SEC09-T18S-R12E
AMC 014660	COPPER EMPIRE #5	817	53	1306	310	SEC09-T18S-R12E
AMC 014661	COPPER EMPIRE #6	817	54	1306	311	SEC09-T18S-R12E
AMC 014662	COPPER EMPIRE #7	817	55	2838	178	SEC09-T18S-R12E
AMC 014663	COPPER EMPIRE #8	817	56	1306	313	SEC09-T18S-R12E
AMC 014664	COPPER EMPIRE #9	817	57	2838	179	SEC04-T18S-R12E
AMC 014665	COPPER EMPIRE #10	817	58	1306	315	SEC10-T18S-R12E
AMC 014668	COPPER GIANT #1	638	139	2731	371	SEC05-T18S-R12E
AMC 014667	COPPER GIANT #2	638	140	2731	372	SEC04-T18S-R12E
AMC 014668	COPPER GIANT #3	638	141	2731	373	SEC05-T18S-R12E
AMC 014669	COPPER GIANT #4	638	142	2731	374	SEC05-T18S-R12E
AMC 014670	COPPER GIANT #5	638	143	2731	375	SEC05-T18S-R12E
AMC 014671	COPPER GIANT #6	638	144	2731	376	SEC05-T18S-R12E
AMC 014672	COPPER GIANT #7	638	145	2731	377	SEC05-T18S-R12E
AMC 014673	COPPER GIANT #8	638	146	2731	378	SEC05-T18S-R12E
AMC 014674	COPPER JOHN EXTENSION #19	580	199	1038	524	SEC20-T18S-R12E
AMC 014675	COPPER JOHN EXTENSION #21	580	201	1038	526	SEC18-T18S-R12E

Date: 7/23/2013

EXHIBIT A

County: Pima

State: AZ

BLM Serial #	Claim Name	Original Recording		Amended Recording		Location
		Recording #	Page #	Recording #	Page #	
AMC 014676	COPPER JOHN EXTENSION #23	580	203	1038	527	SEC20-T18S-R12E
AMC 014677	COPPER JOHN EXTENSION #24	580	204	1063	584	SEC21-T18S-R12E
AMC 014678	COPPER JOHN EXTENSION #25	580	205	1038	528	SEC21-T18S-R12E
AMC 014679	COPPER JOHN EXTENSION #26	580	206	1049	250	SEC17-T18S-R12E
AMC 014680	COPPER JOHN EXTENSION #27	580	207	1063	585	SEC20-T18S-R12E
AMC 014681	COPPER JOHN EXTENSION #28	580	208	1063	588	SEC20-T18S-R12E
AMC 014682	COPPER JOHN EXTENSION #29	580	209	1063	587	SEC20-T18S-R12E
AMC 014683	COPPER JOHN EXTENSION #30	580	210	1063	588	SEC20-T18S-R12E
AMC 014684	COPPER JOHN EXTENSION #31	580	211	1079	541	SEC20-T18S-R12E
AMC 014685	COPPER JOHN EXTENSION #35	580	215	1049	251	SEC17-T18S-R12E
AMC 014686	COPPER JOHN EXTENSION #42	784	59	2740	104	SEC09-T18S-R12E
AMC 014687	COPPER JOHN EXTENSION #43	784	60	2740	105	SEC09-T18S-R12E
AMC 014688	DEC NO. 1	2241	152			SEC07-T18S-R12E
AMC 014689	DEC NO. 2	2241	153			SEC07-T18S-R12E
AMC 014690	ESCONDIDO #1	76	623	1742	78	SEC18-T18S-R12E
AMC 014691	FRUJOLE	76	547	2965	149	SEC17-T18S-R12E
AMC 014692	HOPE #1	1469	28			SEC07-T18S-R12E
AMC 014693	HOPE #2	1469	27			SEC18-T18S-R12E
AMC 014694	JULY NO 1	2331	293			SEC18-T18S-R12E
AMC 014695	JULY NO 2	2331	292			SEC18-T18S-R12E
AMC 014697	LUCKY BOY #1	76	547	1742	78	SEC18-T18S-R12E
AMC 014698	MAY 1	1756	197	2838	177	SEC09-T18S-R12E
AMC 014699	MAY BIRD #2	890	288	2485	333	SEC12-T18S-R11E
AMC 014700	MAY BIRD #3	890	287	2485	334	SEC12-T18S-R11E
AMC 014701	MAY BIRD #4	890	288	2485	335	SEC12-T18S-R11E
AMC 014702	MAY BIRD #5	890	289	2485	336	SEC12-T18S-R11E
AMC 014703	MAY BIRD #6	890	290	2485	337	SEC12-T18S-R11E
AMC 014704	MAY BIRD #7	890	291	2485	338	SEC12-T18S-R11E
AMC 014705	MAY BIRD #9	977	133	2485	339	SEC12-T18S-R11E
AMC 014706	MAY BIRD #10	977	134	2485	340	SEC12-T18S-R11E
AMC 014707	MAY BIRD #11	977	135	2485	341	SEC11-T18S-R11E
AMC 014708	MAY BIRD #16	977	140	2485	342	SEC12-T18S-R11E

Date: 7/23/2013

County: Pima
State: AZ

EXHIBIT A

BLM Serial #	Claim Name	Original Recording		Amended Recording		Location
		Recording #	Page #	Recording #	Page #	
AMC 014709	MAY BIRD #17	977	141	2485	343	SEC12-T18S-R11E
AMC 014710	MAY BIRD #18	977	142	2485	344	SEC12-T18S-R11E
AMC 014711	MAY BIRD #19	977	143	2485	345	SEC12-T18S-R11E
AMC 014712	MAY BIRD #21	977	145	2485	346	SEC07-T18S-R12E
AMC 014713	MAY BIRD #36	1484	547	2485	347	SEC13-T18S-R11E
AMC 014714	MAY BIRD #37	1484	548	2485	348	SEC07-T18S-R12E
AMC 014715	MAY BIRD #38	1484	549	2485	349	SEC13-T18S-R11E
AMC 014716	MAY BIRD #39	1484	550	2485	350	SEC18-T18S-R12E
AMC 014717	MAY BIRD #40	1484	551	2485	351	SEC13-T18S-R11E
AMC 014718	MAY BIRD #41	1484	552	2485	352	SEC18-T18S-R12E
AMC 014719	MAY BIRD #42	1484	553	2485	353	SEC18-T18S-R12E
AMC 014720	MAY BIRD #43	1484	554	2485	354	SEC18-T18S-R12E
AMC 014721	MAY BIRD #44	1484	555	2485	355	SEC18-T18S-R12E
AMC 014722	MAY BIRD #51	1484	562	2485	356	SEC07-T18S-R12E
AMC 014723	MAY BIRD #52	1484	563	2485	357	SEC12-T18S-R11E
AMC 014724	MAY BIRD #58	1484	569	2485	358	SEC06-T18S-R12E
AMC 014725	MAY BIRD #59	1484	570	2485	359	SEC08-T18S-R12E
AMC 014726	MAY BIRD #60	1484	571	2485	360	SEC08-T18S-R12E
AMC 014727	MAY BIRD #62	1484	573	2485	361	SEC06-T18S-R12E
AMC 014728	MONZONITE NO. 1	1602	116			SEC04-T18S-R12E
AMC 014729	NEW YEARS EVE EXT. #12	638	131	2731	379	SEC09-T18S-R12E
AMC 014730	NEW YEARS EVE EXT. #13	638	132	2731	380	SEC09-T18S-R12E
AMC 014731	NEW YEARS EVE EXT. #14	641	66	2731	381	SEC09-T18S-R12E
AMC 014732	NEW YEARS EVE EXT. #15	638	133	2731	382	SEC09-T18S-R12E
AMC 014733	NEW YEARS EVE EXT. #16	638	138	2747	206	SEC08-T18S-R12E
AMC 014734	NEW YEARS EVE EXT. #17	638	129	2731	384	SEC08-T18S-R12E
AMC 014735	NEW YEARS EVE EXT. #18	638	135	2731	385	SEC08-T18S-R12E
AMC 014736	NEW YEARS EVE EXT. #19	638	130	2731	386	SEC09-T18S-R12E
AMC 014737	NEW YEARS EVE EXT. #20	638	134	2731	387	SEC08-T18S-R12E
AMC 014738	NEW YEARS EVE EXT. #21	638	137	2731	388	SEC04-T18S-R12E
AMC 014739	NEW YEARS EVE EXT. #22	638	136	2747	205	SEC08-T18S-R12E
AMC 014740	OAKIE #1	821	79	1079	538	SEC20-T18S-R11E

Date: 7/23/2013

SEARCHED
SERIALIZED
INDEXED
FILED

County: Pima
State: AZ

EXHIBIT A

BLM Serial #	Claim Name	Original Recording		Amended Recording		Location
		Recording #	Page #	Recording #	Page #	
AMC 014741	OAKIE #6	821	84	1079	539	SEC20-T18S-R12E
AMC 014742	OAKIE #9	821	87	1079	540	SEC20-T18S-R12E
AMC 014743	OAKIE NO. 21	2302	199			SEC20-T18S-R12E
AMC 014744	OAKIE NO. 22	2302	200			SEC20-T18S-R12E
AMC 014745	OAKIE NO. 23	2302	201			SEC20-T18S-R12E
AMC 014746	OAKIE NO. 24	2302	202			SEC20-T18S-R12E
AMC 014747	OAKIE NO. 25	2302	203			SEC20-T18S-R12E
AMC 014748	OAKIE NO. 26	2302	204			SEC20-T18S-R12E
AMC 014749	OAKIE NO. 27	2302	205			SEC20-T18S-R12E
AMC 014750	OCTOBER NO. 2	2469	245			SEC12-T18S-R12E
AMC 014751	PANA BLANCA EXT. NO. 1	784	62	2379	301	SEC06-T18S-R12E
AMC 014752	PANA BLANCA EXT. NO. 2	784	63	2379	302	SEC07-T18S-R12E
AMC 014753	PANA BLANCA EXT. NO. 3	784	64	2379	303	SEC06-T18S-R12E
AMC 014754	PANA BLANCA EXT. NO. 4	784	65	2379	304	SEC06-T18S-R12E
AMC 014755	PANA BLANCA EXT. NO. 5	784	66	2556	374	SEC07-T18S-R12E
AMC 014756	PANA BLANCA EXTENTION #6	784	68	2379	306	SEC07-T18S-R12E
AMC 014757	PANA BLANCA EXTENTION #7	784	67	2556	375	SEC07-T18S-R12E
AMC 014758	PANA BLANCA EXT. NO. 8	784	69	2379	308	SEC12-T18S-R11E
AMC 014759	P. B. NO. 2	2314	299	2444	238	SEC07-T18S-R12E
AMC 014760	P. B. NO. 5	2330	287	2384	183	SEC08-T18S-R12E
AMC 014761	P. B. NO. 8	2380	290			SEC08-T18S-R12E
AMC 014762	PENA BLANCA #5	681	235	2379	294	SEC05-T18S-R12E
AMC 014763	PLADA #1	2731	365			SEC08-T18S-R12E
AMC 014764	PLADA #2	2731	366			SEC09-T18S-R12E
AMC 014765	PLADA #3	2731	367	2747	207	SEC08-T18S-R12E
AMC 014766	PLADA #4	2731	368			SEC09-T18S-R12E
AMC 014767	PLADA #5	2731	369			SEC09-T18S-R12E
AMC 014768	PLADA #6	2731	370	2769	82	SEC09-T18S-R12E
AMC 014769	QUARTZ HILL #3	1648	596	2485	362	SEC18-T18S-R12E
AMC 014770	RED HILL EXTENSION #1	512	411	1072	585	SEC20-T18S-R12E
AMC 014771	RED HILL EXTENSION #2	512	412	1003	382	SEC20-T18S-R12E
AMC 014772	RED HILL EXTENSION #3	512	413	1049	254	SEC20-T18S-R12E

Date: 7/23/2013

SEARCHED
SERIALIZED
INDEXED
FILED

EXHIBIT A

EXHIBIT A

County: Pima

County: Pima

State: AZ

State: AZ

BLM Serial#	Claim Name	Original Recording		Amended Recording		Location
		Recording#	Page#	Recording#	Page#	
AMC 014773	RED HILL EXTENSION #6	646	241	1063	575	SEC17-T18S-R12E
AMC 014774	RED HILL EXTENSION #7	646	242	1072	587	SEC20-T18S-R12E
AMC 014775	RED HILL EXTENSION #10	646	244	1072	588	SEC20-T18S-R12E
AMC 014776	RED HILL EXTENSION #11	646	245	1063	572	SEC20-T18S-R12E
AMC 014777	RED HILL EXTENSION #12	646	246	1063	573	SEC20-T18S-R12E
AMC 014778	RED HILL EXTENSION #13	646	247	1049	256	SEC17-T18S-R12E
AMC 014779	RED HILL EXTENSION #17	821	78	1049	257	SEC17-T18S-R12E
AMC 014781	RESERVE NO. 7	822	486			SEC10-T18S-R12E
AMC 014782	RESERVE NO. 8	822	487			SEC10-T18S-R12E
AMC 014783	RESERVE NO. 9	822	488			SEC10-T18S-R12E
AMC 014784	RESERVE NO. 10	822	489			SEC10-T18S-R12E
AMC 014785	RESERVE NO. 11	822	490			SEC10-T18S-R12E
AMC 014786	RESERVE NO. 12	822	491			SEC10-T18S-R12E
AMC 014787	RESERVE NO. 13	822	492			SEC15-T18S-R12E
AMC 014788	RESERVE NO. 14	822	493			SEC10-T18S-R12E
AMC 014789	RESERVE #15	822	494	1154	188	SEC15-T18S-R12E
AMC 014790	RESERVE #16	923	581			SEC15-T18S-R12E
AMC 014791	RESERVE #17	923	592			SEC15-T18S-R12E
AMC 014792	RESERVE #18	923	593			SEC15-T18S-R12E
AMC 014793	RESERVE #19	923	594	1154	189	SEC15-T18S-R12E
AMC 014794	RESERVE #20	923	595			SEC15-T18S-R12E
AMC 014795	RESERVE #21	923	596			SEC15-T18S-R12E
AMC 014796	RESERVE #22	932	353			SEC15-T18S-R12E
AMC 014797	RESERVE #23	923	582			SEC15-T18S-R12E
AMC 014798	RESERVE #24	923	583			SEC15-T18S-R12E
AMC 014799	RESERVE #25	923	584			SEC15-T18S-R12E
AMC 014800	RESERVE #26	923	585			SEC15-T18S-R12E
AMC 014801	RESERVE #27	823	586			SEC15-T18S-R12E
AMC 014802	RESERVE #28	923	587			SEC15-T18S-R12E
AMC 014803	RESERVE #29	935	566			SEC15-T18S-R12E
AMC 014804	RESERVE #30	923	588			SEC15-T18S-R12E
AMC 014805	RESERVE #31	923	589			SEC15-T18S-R12E
AMC 014806	RESERVE #32	923	590			SEC15-T18S-R12E
AMC 014807	RESERVE #33	923	591			SEC15-T18S-R12E

Date: 7/23/2013

RECEIVED
PIMA COUNTY
OFFICE OF THE
SHERIFF
JUL 23 2013

Original Recording Amended Recording

BLM Serial#	Claim Name	Original Recording		Amended Recording		Location
		Recording#	Page#	Recording#	Page#	
AMC 014808	RESERVE #34	935	565			SEC15-T18S-R12E
AMC 014809	RESERVE NO. 36 FRACTION	2302	215			SEC15-T18S-R12E
AMC 014810	RESERVE NO. 37 FRACTION	2302	216			SEC15-T18S-R12E
AMC 014811	RESERVE NO. 38 FRACTION	2302	217			SEC15-T18S-R12E
AMC 014812	RESERVE NO. 39 FRACTION	2302	218			SEC15-T18S-R12E
AMC 014813	SEPT. NO 4	2331	291			SEC06-T18S-R12E
AMC 014814	SEPT. NO 5	2331	290			SEC12-T18S-R11E
AMC 014815	SEPT. NO 6	2331	289			SEC12-T18S-R11E
AMC 014816	TINAJA #3	836	404	1063	578	SEC15-T18S-R12E
AMC 014817	TINAJA #4	836	405	1063	579	SEC21-T18S-R12E
AMC 014818	TINAJA #5	836	406	1063	580	SEC21-T18S-R12E
AMC 014821	TINAJA #9	836	410	1063	581	SEC21-T18S-R12E
AMC 014822	TINAJA #10	836	411	1063	582	SEC21-T18S-R12E
AMC 014823	TINAJA #11	836	412	1072	589	SEC21-T18S-R12E
AMC 014824	TINAJA #12	836	413	1063	583	SEC21-T18S-R12E
AMC 014825	TINAJA NO. 14	883	17			SEC21-T18S-R12E
AMC 014826	TINAJA #16	915	298	1089	153	SEC15-T18S-R12E
AMC 014827	TINAJA NO. 19	2302	207			SEC21-T18S-R12E
AMC 014828	TINAJA NO. 20	2302	208			SEC21-T18S-R12E
AMC 014829	TINAJA NO. 21	2302	209			SEC21-T18S-R12E
AMC 014830	TINAJA NO. 22	2302	210			SEC21-T18S-R12E
AMC 014831	TINAJA NO. 23	2302	211			SEC21-T18S-R12E
AMC 014832	TINAJA NO. 24	2302	212			SEC22-T18S-R12E
AMC 014833	TINAJA NO. 25	2302	213			SEC21-T18S-R12E
AMC 014834	TINAJA NO. 26	2302	214			SEC22-T18S-R12E
AMC 014835	VIRGINIA #1	1734	53	1748	522	SEC17-T18S-R12E
AMC 014836	VIRGINIA #2	1734	54	1746	523	SEC17-T18S-R12E
AMC 014837	VIRGINIA #3	1734	55	1746	524	SEC17-T18S-R12E
AMC 014838	VIRGINIA #4	1734	56	1748	571	SEC17-T18S-R12E
AMC 19084	Rich 1	3934	532			SEC34-T17S-R13E
AMC 19086	Rich 3	3934	534			SEC34-T17S-R13E
AMC 19088	Rich 5	3934	536			SEC34-T17S-R13E
AMC 19090	Rich 7	3934	538			SEC34-T17S-R13E
AMC 19092	Rich 9	3934	540			SEC27-T17S-R13E
AMC 19094	Rich 11	3934	542			SEC27-T17S-R13E
AMC 19096	Rich 13	2233	16			SEC27-T17S-R13E

Date: 7/23/2013

RECEIVED
PIMA COUNTY
OFFICE OF THE
SHERIFF
JUL 23 2013

EXHIBIT A

County: Pima
State: AZ

BLM Serial #	Claim Name	Original Recording		Amended Recording		Location
		Recording #	Page #	Recording #	Page #	
AMC 19098	Rich 15	2233	18			
AMC 19100	Rich 17	2233	20			SEC27-T17S-R13E
AMC 19102	Rich 19	3934	544			SEC27-T17S-R13E
AMC 19104	Rich 21	3934	546			SEC27-T17S-R13E
AMC 19106	Rich 23	3934	548			SEC27-T17S-R13E
AMC 19108	Rich 25	3934	550			SEC27-T17S-R13E
AMC 19110	Rich 27	3934	552			SEC34-T17S-R13E
AMC 19111	Rich 28	3934	553			SEC34-T17S-R13E
AMC 19112	Rich 29	3934	554			SEC34-T17S-R13E
AMC 19114	Rich 31	3934	556			SEC34-T17S-R13E
AMC 19115	Rich 32	3934	557			SEC34-T17S-R13E
AMC 19278	Eric 10	2220	175			SEC34-T17S-R13E
AMC 19280	Eric 12	2220	177			SEC34-T17S-R13E
AMC 19282	Eric 14	2220	179			SEC34-T17S-R13E
AMC 19284	Eric 16	2220	181			SEC34-T17S-R13E
AMC 19286	Eric 18	3934	527			SEC34-T17S-R13E
AMC 19292	Eric 24	2220	189			SEC34-T17S-R13E
AMC 19294	Eric 26	2220	191			SEC34-T17S-R13E
AMC 19296	Eric 28	2220	193			SEC34-T17S-R13E
AMC 19298	Eric 30	2220	195			SEC34-T17S-R13E
AMC 19300	Eric 32	2220	197			SEC27-T17S-R13E
AMC 19302	Eric 34	2220	199			SEC27-T17S-R13E
AMC 19304	Eric 36	2220	201			SEC27-T17S-R13E
AMC 19306	Eric 38	2220	203			SEC27-T17S-R13E
AMC 19308	Eric 40	2220	205			SEC27-T17S-R13E
AMC 19310	Eric 42	2220	207			SEC27-T17S-R13E
AMC 19314	Eric 46	2238	305			SEC27-T17S-R13E
AMC 19316	Eric 48	2238	303			SEC27-T17S-R13E
AMC 19318	Eric 50	2238	301			SEC27-T17S-R13E
AMC 267423	ANTICIPATION # 9	8011	2117			SEC10-T18S-R12E
AMC 267424	ANTICIPATION #10	8011	2120			SEC10-T18S-R12E
AMC 267425	ANTICIPATION #20	8011	2123			SEC10-T18S-R12E
AMC 267426	ANTICIPATION #24	8011	2125			SEC15-T18S-R12E
AMC 267427	TINAJA NO. 6	8011	2135			SEC22-T18S-R12E
AMC 267428	TINAJA NO. 7	8011	2133			SEC21-T18S-R12E
AMC 267429	COPPER EMPIRE #1	8011	2127			SEC09-T18S-R12E
AMC 267430	JULY NO. 5	8011	2129			SEC10-T18S-R12E
AMC 267431	RESERVE #3	8011	2131			SEC10-T18S-R12E

Date: 7/23/2013

ES-01-V-21-001-013
 20130723 11:41:00
 COUNTY OF PIMA
 RECORDS CENTER

EXHIBIT A

County: Pima
State: AZ

BLM Serial #	Claim Name	Original Recording		Amended Recording		Location
		Recording #	Page #	Recording #	Page #	
AMC 343969	OXIDE 1	10401	205			SEC06-T18S-R12E
AMC 343970	OXIDE 2	10401	207			SEC06-T18S-R12E
AMC 343971	OXIDE 3	10401	209			SEC06-T18S-R12E
AMC 343972	OXIDE 4	10401	211			SEC06-T18S-R12E
AMC 343973	OXIDE 5	10401	213			SEC05-T18S-R12E
AMC 343974	OXIDE 6	10401	215			SEC05-T18S-R12E
AMC 343975	OXIDE 7	10401	217			SEC05-T18S-R12E
AMC 343976	OXIDE 8	10401	219			SEC05-T18S-R12E
AMC 343977	OXIDE 9	10401	221			SEC05-T18S-R12E
AMC 343978	OXIDE 10	10401	223			SEC05-T18S-R12E
AMC 343979	OXIDE 11	10401	225			SEC05-T18S-R12E
AMC 343980	OXIDE 12	10401	227			SEC05-T18S-R12E
AMC 343981	OXIDE 13	10401	229			SEC05-T18S-R12E
AMC 343982	OXIDE 14	10401	231			SEC05-T18S-R12E
AMC 343983	OXIDE 15	10401	233			SEC05-T18S-R12E
AMC 343984	OXIDE 16	10401	235			SEC05-T18S-R12E
AMC 343985	OXIDE 17	10401	237			SEC05-T18S-R12E
AMC 343986	OXIDE 18	10401	239			SEC05-T18S-R12E
AMC 343987	OXIDE 19	10401	241			SEC05-T18S-R12E
AMC 343988	OXIDE 20	10401	243			SEC05-T18S-R12E
AMC 343989	OXIDE 21	10401	245			SEC05-T18S-R12E
AMC 343990	OXIDE 22	10401	247			SEC05-T18S-R12E
AMC 343991	OXIDE 23	10401	249			SEC05-T18S-R12E
AMC 343992	OXIDE 24	10401	251			SEC05-T18S-R12E
AMC 343993	OXIDE 25	10401	253			SEC06-T18S-R12E
AMC 343994	OXIDE 26	10401	255			SEC06-T18S-R12E
AMC 343995	OXIDE 27	10401	257			SEC05-T18S-R12E
AMC 343996	OXIDE 28	10401	259			SEC05-T18S-R12E
AMC 343997	OXIDE 29	10401	261			SEC05-T18S-R12E
AMC 343998	OXIDE 30	10401	263			SEC05-T18S-R12E
AMC 343999	OXIDE 31	10401	265			SEC05-T18S-R12E
AMC 344000	OXIDE 32	10401	267			SEC05-T18S-R12E
AMC 344001	OXIDE 33	10401	289			SEC05-T18S-R12E
AMC 344002	OXIDE 34	10401	271			SEC05-T18S-R12E
AMC 344003	OXIDE 35	10401	273			SEC05-T18S-R12E
AMC 344004	OXIDE 36	10401	275			SEC05-T18S-R12E
AMC 354965	JAKE WINDSONA WINDSON	11455	2469			SEC11-T18S-R12E
AMC 354966	JAKE #2	11455	2471			SEC11-T18S-R12E

Date: 7/23/2013

ES-01-V-21-001-013
 20130723 11:41:00
 COUNTY OF PIMA
 RECORDS CENTER

EXHIBIT A

County: Pima

State: AZ

BLM Serial #	Claim Name	Original Recording		Amended Recording		Location
		Recording #	Page #	Recording #	Page #	
AMC 354967	JAKE #3	11455	2473			SEC11-T18S-R12E
AMC 354968	JAKE #4	11455	2475			SEC11-T18S-R12E
AMC 354969	JAKE #5	11455	2477	13425	16	SEC11-T18S-R12E
AMC 354970	JAKE #6	11455	2479	13425	18	SEC11-T18S-R12E
AMC 354971	JAKE #7	11455	2481	13425	20	SEC11-T18S-R12E
AMC 354972	JAKE #8	11455	2483			SEC11-T18S-R12E
AMC 354973	JAKE #9	11455	2485			SEC11-T18S-R12E
AMC 354974	JAKE #10	11455	2487			SEC11-T18S-R12E
AMC 354975	JAKE #11	11455	2489			SEC11-T18S-R12E
AMC 354976	JAKE #12	11455	2491			SEC11-T18S-R12E
AMC 354977	JAKE #13	11455	2493	13425	22	SEC11-T18S-R12E
AMC 354978	JAKE #14	11455	2495	13425	24	SEC11-T18S-R12E
AMC 354979	JAKE #15	11455	2497	13425	26	SEC11-T18S-R12E
AMC 354980	JAKE #16	11455	2499	13425	28	SEC12-T18S-R12E
AMC 354981	JAKE #17	11455	2501	13425	30	SEC12-T18S-R12E
AMC 354982	JAKE #18	11455	2503	13425	32	SEC12-T18S-R12E
AMC 354983	JAKE #19	11455	2505	13425	34	SEC12-T18S-R12E
AMC 354984	JAKE #20	11455	2507	13425	36	SEC12-T18S-R12E
AMC 354985	JAKE #21	11455	2509	13425	38	SEC12-T18S-R12E
AMC 354986	JAKE #22	11455	2511	13425	40	SEC12-T18S-R12E
AMC 354987	JAKE #23	11455	2513	13425	42	SEC12-T18S-R12E
AMC 354988	JAKE #24	11455	2515	13425	44	SEC12-T18S-R12E
AMC 354989	JAKE #25	11455	2517	13425	46	SEC12-T18S-R12E
AMC 354990	JAKE #26	11455	2519	13425	48	SEC12-T18S-R12E
AMC 354992	JAKE #28	11455	2523	13425	50	SEC12-T18S-R12E
AMC 354993	JAKE #29	11455	2525	13425	52	SEC12-T18S-R12E
AMC 354994	JAKE #30	11455	2527	13425	54	SEC12-T18S-R12E
AMC 354995	JAKE #31	11455	2529	13425	56	SEC12-T18S-R12E
AMC 354996	JAKE #32	11455	2531	13425	58	SEC12-T18S-R12E
AMC 354997	JAKE #33	11455	2533	13425	60	SEC12-T18S-R12E
AMC 354998	JAKE #34	11455	2535	13425	62	SEC12-T18S-R12E
AMC 354999	JAKE #35	11455	2537	13478	4	SEC12-T18S-R12E
AMC 355000	JAKE #36	11455	2539	13478	2	SEC12-T18S-R12E
AMC 389660	SIR #1	13245	553			SEC04-T18S-R12E
AMC 389661	SIR #2	13245	555			SEC04-T18S-R12E
AMC 389662	SIR #3	13245	557			SEC04-T18S-R12E
AMC 389663	SIR #4	13245	559			SEC04-T18S-R12E
AMC 389664	SIR #5	13245	581			SEC04-T18S-R12E

Date: 7/23/2013

ES: 01/21/2013

BOHANNON, JAMES
CERNICOFF

EXHIBIT A

County: Pima

State: AZ

BLM Serial #	Claim Name	Original Recording		Amended Recording		Location
		Recording #	Page #	Recording #	Page #	
AMC 389665	SIR #8	13245	563			SEC04-T18S-R12E
AMC 389666	SIR #7	13245	565			SEC04-T18S-R12E
AMC 389667	SIR #8	13245	567			SEC04-T18S-R12E
AMC 389668	SIR #9	13245	569			SEC04-T18S-R13E
AMC 389669	SIR #10	13245	571			SEC04-T18S-R12E
AMC 389670	SIR #11	13245	573			SEC04-T18S-R12E
AMC 389671	SIR #12	13245	575			SEC04-T18S-R12E
AMC 389672	SIR #13	13245	577			SEC04-T18S-R12E
AMC 389673	SIR #14	13245	579			SEC04-T18S-R12E
AMC 389674	SIR #15	13245	581			SEC04-T18S-R12E
AMC 389675	SIR #16	13245	583			SEC04-T18S-R12E
AMC 389676	SIR #17	13245	585			SEC04-T18S-R12E
AMC 389677	SIR #18	13245	587			SEC04-T18S-R12E
AMC 389678	SIR #19	13245	589			SEC04-T18S-R12E
AMC 389679	SIR #20	13245	591			SEC04-T18S-R12E
AMC 389680	SIR #21	13245	593			SEC04-T18S-R12E
AMC 389681	SIR #22	13245	595			SEC04-T18S-R12E
AMC 389682	SIR #23	13245	597			SEC04-T18S-R12E
AMC 389683	SIR #24	13245	599			SEC04-T18S-R12E
AMC 389684	SIR #25	13245	601			SEC04-T18S-R12E
AMC 389685	SIR #26	13245	603			SEC04-T18S-R12E
AMC 389686	SIR #27	13245	605			SEC04-T18S-R12E
AMC 389687	SIR #28	13245	607			SEC04-T18S-R12E
AMC 389688	SIR #29	13245	609			SEC04-T18S-R12E
AMC 389694	SIR #35	13245	621			SEC01-T18S-R12E
AMC 389695	SIR #36	13245	623			SEC01-T18S-R12E
AMC 389696	SIR #37	13245	625			SEC04-T18S-R12E
AMC 389697	SIR #38	13245	627			SEC04-T18S-R12E
AMC 389698	SIR #39	13245	629			SEC04-T18S-R12E
AMC 389699	SIR #40	13245	631			SEC04-T18S-R12E
AMC 389700	SIR #41	13245	633			SEC04-T18S-R12E
AMC 389701	SIR #42	13245	635			SEC04-T18S-R12E
AMC 390053	BND #1	13258	219			SEC23-T18S-R12E
AMC 390054	BND #2	13258	221			SEC23-T18S-R12E
AMC 390055	BND #3	13258	223			SEC23-T18S-R12E
AMC 390056	BND #4	13258	225			SEC23-T18S-R12E
AMC 390057	BND #5	13258	227			SEC23-T18S-R12E
AMC 390058	BND #8	13258	229			SEC23-T18S-R12E

Date: 7/23/2013

ES: 01/21/2013

BOHANNON, JAMES
CERNICOFF

County: Pima

EXHIBIT A

State: AZ

BLM Serial #	Claim Name	Original Recording Recording #	Page #
AMC 390059	BND #7	13258	231
AMC 392440	CGO-1	13312	161
AMC 392441	CGO-2	13312	163
AMC 392442	CGO-3	13312	165
AMC 392443	CGO-4	13312	167
AMC 394407	ANT-1	13373	29
AMC 394408	ANT-2	13373	31
AMC 394409	ANT-3	13373	33
AMC 394410	ANT-4	13373	35
AMC 394411	ANT-5	13373	37
AMC 395461	VIRGINIA-S	13442	6
AMC 395462	JAKE #27R	13442	8
AMC 395849	SIR #44	13477	139
AMC 395850	SIR #45	13477	141
AMC 395851	SIR #46	13477	143
AMC 395852	SIR #47	13477	145
AMC 395853	SIR #48	13477	147
AMC 395854	SIR #49	13477	149
AMC 395855	SIR #50	13477	151
AMC 395856	SIR #51	13477	153
AMC 395857	SIR #52	13477	155
AMC 395858	SIR #53	13477	157
AMC 395859	SIR #54	13477	159
AMC 395860	SIR #55	13477	161
AMC 395861	SIR #56	13477	163
AMC 395862	SIR #57	13477	165
AMC 395863	SIR #58	13477	167
AMC 396113	TATE-1	13496	484
AMC 396114	TATE-2	13496	486
AMC 396115	TATE-3	13496	488
AMC 396116	TATE-4	13496	490
AMC 396508	CONHILL-1R	13543	290
AMC 396509	MSP-1	13543	292
AMC 396510	MSP-2	13543	294
AMC 396511	MSP-3	13543	296
AMC 396512	MSP-4	13543	298
AMC 396513	MSP-5	13543	300
AMC 396514	MSP-6	13543	302

Date: 7/23/2013

COPIES TO BE MADE
DATE 7/23/2013
BY [illegible]

Amended Recording

Recording #	Page #	Location
		SEC23-T18S-R12E
		SEC05-T18S-R12E
		SEC04-T18S-R12E
		SEC04-T18S-R12E
		SEC04-T18S-R12E
		SEC03-T18S-R12E
		SEC03-T18S-R12E
		SEC10-T18S-R12E
		SEC10-T18S-R12E
		SEC10-T18S-R12E
		SEC20-T18S-R12E
		SEC12-T18S-R12E
		SEC02-T18S-R12E
		SEC02-T18S-R12E
		SEC02-T18S-R12E
		SEC02-T18S-R12E
		SEC02-T18S-R12E
		SEC01-T18S-R12E
		SEC01-T18S-R12E
		SEC01-T18S-R12E
		SEC01-T18S-R12E
		SEC12-T18S-R12E
		SEC12-T18S-R12E
		SEC12-T18S-R12E
		SEC12-T18S-R12E
		SEC01-T18S-R12E
		SEC04-T18S-R12E
		SEC04-T18S-R12E
		SEC04-T18S-R12E
		SEC04-T18S-R12E
		SEC18-T18S-R12E
		SEC35-T17S-R12E
		SEC35-T17S-R12E
		SEC35-T17S-R12E
		SEC35-T17S-R12E
		SEC35-T17S-R12E
		SEC35-T17S-R12E
		SEC35-T17S-R12E

EXHIBIT A

County: Pima

State: AZ

BLM Serial #	Claim Name	Original Recording Recording #	Page #	Amended Recording Recording #	Page #	Location
AMC 396515	MSP-7	13543	304			SEC35-T17S-R12E
AMC 396516	MSP-8	13543	306			SEC35-T17S-R12E
AMC 396517	MSP-9	13543	308			SEC35-T17S-R12E
AMC 396518	MSP-10	13543	310			SEC35-T17S-R12E
AMC 396519	MSP-11	13543	312			SEC35-T17S-R12E
AMC 396520	MSP-12	13543	314			SEC35-T17S-R12E
AMC 396521	MSP-13	13543	316			SEC35-T17S-R12E
AMC 396522	MSP-14	13543	318			SEC35-T17S-R12E
AMC 396523	MSP-15	13543	320			SEC35-T17S-R12E
AMC 396524	MSP-16	13543	322			SEC35-T17S-R12E
AMC 396525	MSP-17	13543	324			SEC35-T17S-R12E
AMC 396526	MSP-18	13543	326			SEC35-T17S-R12E
AMC 396527	MSP-19	13543	328			SEC35-T17S-R12E
AMC 396528	MSP-20	13543	330			SEC35-T17S-R12E
AMC 396529	MSP-21	13543	332			SEC35-T17S-R12E
AMC 396530	MSP-22	13543	334			SEC35-T17S-R12E
AMC 396531	MSP-23	13543	336			SEC28-T17S-R12E
AMC 396532	MSP-24	13543	338			SEC28-T17S-R12E
AMC 396533	MSP-25	13543	340			SEC28-T17S-R12E
AMC 396534	MSP-26	13543	342			SEC25-T17S-R12E
AMC 396535	MSP-27	13543	344			SEC25-T17S-R12E
AMC 396536	MSP-28	13543	346			SEC25-T17S-R12E
AMC 396537	MSP-29	13543	348			SEC25-T17S-R12E
AMC 396538	MSP-30	13543	350			SEC25-T17S-R12E
AMC 396539	MSP-31	13543	352			SEC25-T17S-R12E
AMC 396540	MSP-32	13543	354			SEC25-T17S-R12E
AMC 396541	MSP-33	13543	356			SEC25-T17S-R12E
AMC 396542	MSP-34	13543	358			SEC25-T17S-R12E
AMC 396543	MSP-35	13543	360			SEC25-T17S-R12E
AMC 396544	MSP-36	13543	362			SEC25-T17S-R12E
AMC 396545	MSP-37	13543	364			SEC25-T17S-R12E
AMC 396546	MSP-38	13543	366			SEC25-T17S-R12E
AMC 396547	MSP-39	13543	368			SEC25-T17S-R12E
AMC 396548	MSP-40	13543	370			SEC25-T17S-R12E
AMC 396549	MSP-41	13543	372			SEC25-T17S-R12E
AMC 396550	MSP-42	13543	374			SEC25-T17S-R12E
AMC 396551	MSP-43	13543	376			SEC25-T17S-R12E
AMC 396552	MSP-44	13543	378			SEC25-T17S-R12E

COPIES TO BE MADE
DATE 7/23/2013
BY [illegible]

EXHIBIT A

County: Pima

State: AZ

BLM Serial #	Claim Name	Original Recording		Amended Recording		Location
		Recording #	Page #	Recording #	Page #	
AMC 396553	MSP-45	13543	380			SEC25-T17S-R12E
AMC 396554	MSP-46	13543	382			SEC25-T17S-R12E
AMC 396555	MSP-47	13543	384			SEC25-T17S-R12E
AMC 396556	MSP-48	13543	388			SEC25-T17S-R12E
AMC 396557	MSP-49	13543	388			SEC25-T17S-R12E
AMC 396558	MSP-50	13543	390			SEC24-T17S-R12E
AMC 396559	MSP-51	13543	392			SEC24-T17S-R12E
AMC 396560	MSP-52	13543	394			SEC24-T17S-R12E
AMC 396561	MSP-53	13543	396			SEC24-T17S-R12E
AMC 396562	MSP-54	13543	398			SEC24-T17S-R12E
AMC 396563	MSP-55	13543	400			SEC24-T17S-R12E
AMC 396564	MSP-56	13543	402			SEC24-T17S-R12E
AMC 396565	MSP-57	13543	404			SEC24-T17S-R12E
AMC 396566	MSP-58	13543	406			SEC24-T17S-R12E
AMC 396567	MSP-59	13543	408			SEC24-T17S-R12E
AMC 396630	MSP-60	13553	298			SEC24-T17S-R12E
AMC 396631	MSP-61	13553	300			SEC24-T17S-R12E
AMC 396632	MSP-62	13553	302			SEC24-T17S-R12E
AMC 396633	MSP-63	13553	304			SEC24-T17S-R12E
AMC 396634	MSP-64	13553	306			SEC24-T17S-R12E
AMC 396635	MSP-65	13553	308			SEC24-T17S-R12E
AMC 396636	MSP-66	13553	310			SEC24-T17S-R12E
AMC 396637	MSP-67	13553	312			SEC24-T17S-R12E
AMC 396638	MSP-68	13553	314			SEC24-T17S-R12E
AMC 396639	MSP-69	13553	316			SEC24-T17S-R12E
AMC 396640	MSP-70	13553	318			SEC19-T17S-R13E
AMC 396641	MSP-71	13553	320			SEC19-T17S-R13E
AMC 396642	MSP-72	13553	322			SEC19-T17S-R13E
AMC 396643	MSP-73	13553	324			SEC19-T17S-R13E
AMC 396644	MSP-74	13553	326			SEC19-T17S-R13E
AMC 396645	MSP-75	13553	328			SEC35-T17S-R12E
AMC 396646	MSP-76	13553	330			SEC35-T17S-R12E
AMC 396647	MSP-77	13553	332			SEC35-T17S-R12E
AMC 396648	RSR-8	13553	334			SEC26-T17S-R12E
AMC 396649	RSR-8	13553	336			SEC26-T17S-R12E
AMC 396650	RSR-10	13553	338			SEC26-T17S-R12E
AMC 396651	RSR-12	13553	295			SEC26-T17S-R12E
AMC 396652	RSR-14	13553	340			SEC26-T17S-R12E

Date: 7/23/2013

RECEIVED
 COUNTY CLERK'S OFFICE
 JUL 23 2013 12:54 PM

EXHIBIT A

County: Pima

State: AZ

BLM Serial #	Claim Name	Original Recording		Amended Recording		Location
		Recording #	Page #	Recording #	Page #	
AMC 396653	RSR-16	13553	342			SEC26-T17S-R12E
AMC 396654	RSR-18	13553	344			SEC26-T17S-R12E
AMC 396655	RSR-20	13553	346			SEC26-T17S-R12E
AMC 396656	RSR-22	13553	348			SEC26-T17S-R12E
AMC 396657	RSR-23	13553	350			SEC34-T17S-R12E
AMC 396658	RSR-24	13553	352			SEC26-T17S-R12E
AMC 396659	RSR-25	13553	354			SEC34-T17S-R12E
AMC 396660	RSR-26	13553	356			SEC34-T17S-R12E
AMC 396661	RSR-27	13553	358			SEC26-T17S-R12E
AMC 396662	RSR-28	13553	360			SEC26-T17S-R12E
AMC 396663	RSR-29	13553	362			SEC26-T17S-R12E
AMC 396664	RSR-30	13553	364			SEC26-T17S-R12E
AMC 396665	RSR-31	13553	366			SEC26-T17S-R12E
AMC 396666	RSR-32	13553	368			SEC26-T17S-R12E
AMC 396667	RSR-33	13553	370			SEC26-T17S-R12E
AMC 396668	RSR-34	13553	372			SEC26-T17S-R12E
AMC 396669	RSR-35	13553	374			SEC26-T17S-R12E
AMC 396670	RSR-36	13553	376			SEC26-T17S-R12E
AMC 396671	RSR-37	13553	378			SEC26-T17S-R12E
AMC 396672	RSR-38	13553	380			SEC26-T17S-R12E
AMC 396673	RSR-39	13553	382			SEC26-T17S-R12E
AMC 396674	RSR-40	13553	384			SEC26-T17S-R12E
AMC 396675	RSR-41	13553	386			SEC26-T17S-R12E
AMC 396676	RSR-42	13553	388			SEC26-T17S-R12E
AMC 396677	RSR-43	13553	390			SEC26-T17S-R12E
AMC 396678	RSR-44	13553	392			SEC26-T17S-R12E
AMC 396679	RSR-45	13553	394			SEC26-T17S-R12E
AMC 397095	MSP-76	13605	939			SEC26-T17S-R12E
AMC 397096	MSP-79	13605	941			SEC26-T17S-R12E
AMC 397097	MSP-80	13605	943			SEC26-T17S-R12E
AMC 397098	MSP-81	13605	945			SEC26-T17S-R12E
AMC 397099	MSP-82	13605	947			SEC26-T17S-R12E
AMC 397100	MSP-83	13605	949			SEC26-T17S-R12E
AMC 397101	MSP-84	13605	951			SEC26-T17S-R12E
AMC 397102	MSP-85	13605	953			SEC25-T17S-R12E
AMC 397103	MSP-86	13605	955			SEC25-T17S-R12E
AMC 397104	MSP-87	13605	957			SEC25-T17S-R12E
AMC 397108	MSP-81	13605	965			SEC25-T17S-R12E

Date: 7/23/2013

RECEIVED
 COUNTY CLERK'S OFFICE
 JUL 23 2013 12:54 PM

County: Pima

EXHIBIT A

State: AZ

BLM Serial #	Claim Name	Original Recording		Amended Recording		Location
		Recording #	Page #	Recording #	Page #	
AMC 397109	MSP-92	13605	967			
AMC 397110	MSP-93	13605	969			SEC25-T17S-R12E
AMC 397111	MSP-94	13605	971			SEC25-T17S-R12E
AMC 397112	MSP-95	13605	973			SEC25-T17S-R12E
AMC 397113	MSP-96	13605	975			SEC30-T17S-R13E
AMC 397114	MSP-97	13605	977			SEC30-T17S-R13E
AMC 397115	MSP-98	13605	979			SEC30-T17S-R13E
AMC 397116	MSP-99	13605	981			SEC30-T17S-R13E
AMC 397117	MSP-100	13605	983			SEC01-T18S-R12E
AMC 397118	MSP-101	13605	985			SEC01-T18S-R12E
AMC 397119	MSP-102	13605	987			SEC20-T17S-R13E
AMC 397120	MSP-103	13605	989			SEC20-T17S-R13E
AMC 397121	MSP-104	13605	991			SEC20-T17S-R13E
AMC 397122	MSP-105	13605	993			SEC20-T17S-R13E
AMC 397123	MSP-106	13605	995			SEC20-T17S-R13E
AMC 397124	MSP-107	13605	997			SEC20-T17S-R13E
AMC 397125	MSP-108	13605	999			SEC20-T17S-R13E
AMC 397126	MSP-109	13605	1001			SEC20-T17S-R13E
AMC 397127	MSP-110	13605	1003			SEC20-T17S-R13E
AMC 397128	MSP-111	13605	1005			SEC20-T17S-R13E
AMC 397129	MSP-112	13605	1007			SEC20-T17S-R13E
AMC 397130	MSP-113	13605	1009			SEC20-T17S-R13E
AMC 397131	MSP-114	13605	1011			SEC20-T17S-R13E
AMC 397132	MSP-115	13605	1013			SEC20-T17S-R13E
AMC 397133	MSP-116	13605	1015			SEC20-T17S-R13E
AMC 397134	MSP-117	13605	1017			SEC20-T17S-R13E
AMC 397135	MSP-118	13605	1019			SEC20-T17S-R13E
AMC 397136	MSP-119	13605	1021			SEC20-T17S-R13E
AMC 397137	MSP-120	13605	1023			SEC20-T17S-R13E
AMC 397138	MSP-121	13605	1025			SEC20-T17S-R13E
AMC 397139	MSP-122	13605	1027			SEC20-T17S-R13E
AMC 397140	MSP-123	13605	1029			SEC20-T17S-R13E
AMC 397141	MSP-124	13605	1031			SEC20-T17S-R13E
AMC 397142	MSP-125	13605	1033			SEC20-T17S-R13E
AMC 397143	MSP-126	13605	1035			SEC20-T17S-R13E
AMC 397144	MSP-127	13605	1037			SEC20-T17S-R13E
AMC 397145	MSP-128	13605	1039			SEC20-T17S-R13E
AMC 397146	MSP-129	13605	1041			SEC21-T17S-R13E
						SEC20-T17S-R13E

Date: 7/23/2013

RECEIVED
JUL 24 2013
PIMA COUNTY CLERK'S OFFICE

County: Pima

EXHIBIT A

State: AZ

BLM Serial #	Claim Name	Original Recording		Amended Recording		Location
		Recording #	Page #	Recording #	Page #	
AMC 397147	MSP-130	13605	1043			SEC21-T17S-R13E
AMC 397148	MSP-131	13605	1045			SEC20-T17S-R13E
AMC 397149	MSP-132	13605	1047			SEC21-T17S-R13E
AMC 397150	MSP-133	13605	1049			SEC21-T17S-R13E
AMC 397151	MSP-134	13605	1051			SEC21-T17S-R13E
AMC 397152	MSP-135	13605	1053			SEC21-T17S-R13E
AMC 397153	MSP-136	13605	1055			SEC21-T17S-R13E
AMC 397154	MSP-137	13605	1057			SEC21-T17S-R13E
AMC 397155	MSP-138	13605	1059			SEC21-T17S-R13E
AMC 399774	JHS-1	13763	3018			SEC30-T17S-R13E
AMC 399775	JHS-2	13763	3020			SEC30-T17S-R13E
AMC 399776	JHS-3	13763	3022			SEC30-T17S-R13E
AMC 399777	JHS-4	13763	3024			SEC30-T17S-R13E
AMC 399778	JHS-5	13763	3026			SEC30-T17S-R13E
AMC 399779	JHS-6	13763	3028			SEC30-T17S-R13E
AMC 399780	JHS-7	13763	3030			SEC30-T17S-R13E
AMC 399781	JHS-8	13763	3032			SEC30-T17S-R13E
AMC 399782	JHS-9	13763	3034			SEC30-T17S-R13E
AMC 399783	JHS-10	13763	3036			SEC30-T17S-R13E
AMC 399784	JHS-11	13763	3038			SEC30-T17S-R13E
AMC 399785	JHS-12	13763	3040			SEC30-T17S-R13E
AMC 399786	JHS-13	13763	3042			SEC25-T17S-R12E
AMC 399787	JHS-14	13763	3044			SEC01-T18S-R12E
AMC 399788	JHS-15	13763	3046			SEC01-T18S-R12E
AMC 399789	JHS-16	13763	3048			SEC01-T18S-R12E
AMC 399790	JHS-17	13763	3050			SEC12-T18S-R12E
AMC 399791	JHS-18	13763	3052			SEC12-T18S-R12E
AMC 399792	JHS-19	13763	3054			SEC27-T17S-R13E
AMC 399793	JHS-20	13763	3056			SEC27-T17S-R13E
AMC 399794	JHS-21	13763	3058			SEC27-T17S-R13E
AMC 399795	JHS-22	13763	3060			SEC34-T17S-R12E
AMC 399796	JHS-23	13763	3062			SEC34-T17S-R13E
AMC 399797	JHS-24	13763	3064			SEC34-T17S-R13E
AMC 399798	JHS-25	13763	3066			SEC34-T17S-R13E
AMC 399799	JHS-26	13763	3068			SEC34-T17S-R13E
AMC 399800	JHS-27	13763	3070			SEC25-T17S-R12E
AMC 401702	MSP 88	13871	1145			SEC25-T17S-R12E
AMC 401703	MSP 89	13871	1143			SEC25-T17S-R12E

Date: 7/23/2013

RECEIVED
JUL 24 2013
PIMA COUNTY CLERK'S OFFICE

EXHIBIT A

County: Pima

State: AZ

BLM Serial# Claim Name

AMC 401704 MSP 90
 AMC 418258 ARNI-21
 AMC 418259 ARNI-22
 AMC 418280 ARNI-23
 AMC 418281 ARNI-24
 AMC 418282 ARNI-26
 AMC 418283 ARNI-29
 AMC 421078 ARNI-4
 AMC 421079 ARNI-11
 AMC 421080 DAN-1
 AMC 421081 DAN-2
 AMC 421082 DIANA-1
 AMC 421083 DIANA-2
 AMC 421084 DIANA-3
 AMC 421085 DIANA-4
 AMC 421086 DIANA-5
 AMC 421087 DIANA-6
 AMC 421088 DIANA-7
 AMC 421089 DIANA-8
 AMC 423774 TAMRA-1
 AMC 423775 TAMRA-2
 AMC 423776 TAMRA-3

Original Recording

Amended Recording

Recording#	Page#	Recording#	Page#	Location
	13871		1141	SEC25-T17S-R12E
20121710268				SEC07-T18S-R13E
20121710269				SEC07-T18S-R13E
20121710270				SEC07-T18S-R13E
20121710271				SEC07-T18S-R13E
20121710272				SEC01-T18S-R12E
20121710273				SEC04-T18S-R12E
20130370748				SEC36-T17S-R12E
20130370749				SEC36-T17S-R12E
20130370750				SEC36-T17S-R12E
20130370751				SEC36-T17S-R12E
20130370752				SEC36-T17S-R12E
20130370753				SEC36-T17S-R12E
20130370754				SEC36-T17S-R12E
20130370755				SEC36-T17S-R12E
20130370756				SEC36-T17S-R12E
20130370757				SEC36-T17S-R12E
20130370758				SEC36-T17S-R12E
20130370759				SEC36-T17S-R12E
20131900493				SEC04-T18S-R12E
20131900492				SEC04-T18S-R12E
20131900491				SEC04-T18S-R12E

ENTERED
 AUG 22 2013
 BY: *RB*

VIRGINIA KINCH
 AUG 13 12 10 PM '13
 SULLY
 CENTER

Date: 7/23/2013

United States Department of the Interior
Bureau of Land Management
 LANDS/RECREATION & PLANNING
 ONE N CENTRAL AVE
 PHOENIX, AZ 85004 -2203
 Phone: 602-417-9200

Receipt

No: 2852739

Transaction #: 2938501		ENTERED INTO COMPUTER
Date of Transaction: 08/12/2013		
CUSTOMER:		AUG 20 2013
FREEPORT MCMORAN COPPER AND GOLD 333 N CENTRAL AVE STE 100 PHOENIX, AZ 85004-2189 US		AUG 22 2013 - Verified - PB

LINE #	QTY	DESCRIPTION	REMARKS	UNIT PRICE	TOTAL
1	1.00	LOCATABLE MINERALS / MINING CLAIMS- NOT NEW-UNADJUD, ONE AUTH NO. ONLY / MINING CLAIM MONEY RECEIVED CASES: AMC14600/\$89740.00	MAINT 2014 (641)	- n/a -	89740.00
TOTAL:					\$89,740.00

PAYMENT INFORMATION			
1	AMOUNT:	89740.00	POSTMARKED: N/A
	TYPE:	CHECK	RECEIVED: 08/12/2013
	CHECK NO:	0000797453	
	NAME:	FREEPORT MCMORAN COPPER AND GOLD 333 N CENTRAL AVE STE 100 PHOENIX AZ 85004-2189 US	

REMARKS

This receipt was generated by the automated BLM Collections and Billing System and is a paper representation of a portion of the official electronic record contained therein.

Amc 14598
19084
19271 ✓

FREEM **FREEMPORT-McMORAN**
COPPER & GOLD INC.

333 North Central Avenue, Phoenix, AZ 85004 ♦ (602) 366-7348 ♦ (602) 366-7305

Amc 267423

343969
354965
389660

Amc 390053
392440
394411
395460

December 26, 2012

Amc 395849
396113
396508
396630

Amc 397095
399774
401702
416258

Bureau of Land Management, Arizona State Office
One North Central Avenue, Suite 800
Phoenix, Arizona 85004-4427

RE: Notice of Intent to Hold Unpatented Mining Claims and Payment of Filing Fee of \$10.00 per Claim


To whom it may concern:

On behalf of Freeport-McMoRan Sierrita, Inc., attached please find a Notice of Intent to Hold Mining Claims and Payment of BLM Maintenance Fee as recorded in the Official Records of Pima County, Arizona at Sequence 20122360503 on August 23, 2012 ("Notice of Intent to Hold") regarding unpatented mining claims as described therein. Also attached is a check in the amount of \$43,660.00 for payment, \$6,260.00 of which is for payment of the attached claims for the required \$10.00 per claim filing fee ("Filing Fees").

626

To the extent required and/or applicable, the Notice of Intent to Hold and Filing Fees are being submitted in compliance with 30 U.S.C. § 28f, as amended, 43 U.S.C. § 1744, as amended, and other implementing Bureau of Land Management regulations.

Please do not hesitate to contact me should you have any questions or concerns at: Freeport-McMoRan Copper & Gold, 333 North Central Avenue, Phoenix, AZ 85004, phone number 602-366-7348, email: chris_franks@fmi.com.

Regards,

Chris Franks

RECEIVED
BLM ARIZONA STATE OFFICE
2012 DEC 27 P 1:57
PHOENIX, ARIZONA

Attachments

ENTERED INTO COMPUTER

2/90/13 FT

NO. OF CLAIMS 626
AMOUNT 6260
RECEIPT NO. 181639
INIT. SL
** BLM-ASO**

F. ANN RODRIGUEZ, RECORDER
Recorded By

DEPUTY RECORDER
4899

MAIL
FREEPORT MCMORAN CORPORATION
333 N CENTRAL AVE
PHOENIX AZ 85004



SEQUENCE: 20122360503
NO. PAGES: 20
NTINT 08/23/2012 14:49
MAIL
AMOUNT PAID: \$25.00

July 25, 2012

After recording, return to:
Freeport-McMoRan Corporation
Attn: D. Stillwell
333 North Central Avenue
Phoenix, AZ 85004

Bureau of Land Management
Department of the Interior
One N. Central Avenue
Phoenix, AZ 85004

NO. OF CLAIMS 626
AMOUNT 87640
RECEIPT NO. 2623995
INIT. SC
** BLM-ASO**

RECEIVED
BLM AZ STATE OFFICE
2012 DEC 27 P 1:57
PHOENIX, ARIZONA
2012

NOTICE OF INTENT TO HOLD MINING CLAIMS AND PAYMENT OF BLM MAINTENANCE FEE

Re: Payment of Annual Claim Maintenance Fee

Dear Sir or Madam:

This will serve as notice that Freeport-McMoRan Sierrita, Inc., whose address for purposes of this filing is Land and Water Department, 333 North Central Ave., Phoenix, Arizona 85004, intends to hold the mining claims and/or mill sites described on Exhibit A attached hereto for the assessment year ending at 12 o'clock, noon, on September 1, 2013 by payment of the annual maintenance fee of \$140 per claim or site. Payment of such amount is made herewith for such assessment year for each of the claims and sites, the name, and BLM serial number with the book and page or index number of recording of the location notice in the official records of Pima County, Arizona, of which, is set forth on Exhibit A attached hereto and by this reference incorporated herein.

Donald A. Stillwell
Donald A. Stillwell for
Freeport-McMoRan Sierrita, Inc.

State of Arizona)
) ss.
County of Maricopa)

RECEIVED
BLM AZ STATE OFFICE
2012 AUG -6 P 3:51
PHOENIX, ARIZONA

The foregoing instrument was acknowledged before me on July 25, 2012,
Donald A. Stillwell, on behalf of Freeport-McMoRan Sierrita, Inc.

(Seal)

Stephanie D. Turton
Notary Public
My commission expires: 11-18-2015




EXHIBIT A

County: Pima

State: AZ

BLM Serial #	Claim Name	Original Recording		Amended Recording		Location
		Recording #	Page #	Recording #	Page #	
AMC 014600	ANTICIPATION #11	818	547			
AMC 014601	ANTICIPATION NO. 13	836	415	1306		302 SEC09-T18S-R12E
AMC 014602	ANTICIPATION NO. 14	836	416			SEC15-T18S-R12E
AMC 014603	ANTICIPATION # 18	836	420			SEC15-T18S-R12E
AMC 014604	ANTICIPATION #19	836	421	1306		303 SEC10-T18S-R12E
AMC 014606	ANTICIPATION #22	915	300	1306		304 SEC10-T18S-R12E
AMC 014607	ANTICIPATION #23	915	301			SEC15-T18S-R12E
AMC 014609	ANTICIPATION #25	923	598			SEC15-T18S-R12E
AMC 014610	BLACK JACK #1	77	289	2270		231 SEC07-T18S-R12E
AMC 014611	BLACK JACK #2	77	288	2280		467 SEC07-T18S-R12E
AMC 014612	BLACK JACK #3	77	287	2280		468 SEC07-T18S-R12E
AMC 014613	BLACK JACK #4	77	286	2280		469 SEC07-T18S-R12E
AMC 014614	BLACK JACK EXT. NO. 1	380	37	2280		489 SEC07-T18S-R12E
AMC 014615	BLACK JACK EXT. NO. 2	380	38	2280		490 SEC06-T18S-R12E
AMC 014616	BLUE BELL 1	808	587	2838		180 SEC10-T18S-R12E
AMC 014617	BLUE BELL 2	808	588	2838		181 SEC03-T18S-R12E
AMC 014618	BLUE BELL 3	808	589	2838		182 SEC03-T18S-R12E
AMC 014619	BLUE BELL 4	808	590	2838		183 SEC04-T18S-R12E
AMC 014620	BLUE BELL 5	808	591	2838		184 SEC04-T18S-R12E
AMC 014621	BLUE BELL 6	808	592	2838		185 SEC04-T18S-R12E
AMC 014622	BLUE BELL 7	808	593	2838		186 SEC04-T18S-R12E
AMC 014623	BLUE BELL 8	808	594	2838		187 SEC04-T18S-R12E
AMC 014624	BLUE BELL 9	808	595	2838		188 SEC04-T18S-R12E
AMC 014625	BLUE BELL 10	808	596	2838		189 SEC03-T18S-R12E
AMC 014626	BLUE BELL 11	808	597	2838		190 SEC03-T18S-R12E
AMC 014627	BLUE BELL 12	808	598	2838		191 SEC03-T18S-R12E
AMC 014628	BLUE BELL 13	808	599	2838		192 SEC04-T18S-R12E
AMC 014629	BLUE BELL #14	808	600	2838		193 SEC04-T18S-R12E
AMC 014630	BLUE BELL 15	809	1	2838		194 SEC04-T18S-R12E
AMC 014631	BLUE BELL 16	809	2	2838		195 SEC04-T18S-R12E
AMC 014632	BLUE BELL 17	809	3	2838		196 SEC04-T18S-R12E
AMC 014633	BLUE BELL 18	809	4	2838		197 SEC04-T18S-R12E
AMC 014634	BLUE BELL 19	809	5	2838		198 SEC04-T18S-R12E
AMC 014635	BLUE BELL 20	809	6	2838		199 SEC04-T18S-R12E
AMC 014636	BLUE BELL 21	809	7	2838		200 SEC04-T18S-R12E
AMC 014637	BLUE BELL 22	809	8	2838		201 SEC03-T18S-R12E
AMC 014638	BOUNDARY #7	1340	322	2838		SEC22-T18S-R12E

Date: 7/20/2012

Page 1

RECEIVED
BLM AZ STATE OFFICE

2012 AUG - 6 P 3:31

RECEIVED
BLM AZ STATE OFFICE

37/50

EXHIBIT A

County: Pima

State: AZ

BLM Serial #	Claim Name	Original Recording		Amended Recording		Location
		Recording #	Page #	Recording #	Page #	
AMC 014639	BOUNDARY #8	1340	323			SEC22-T18S-R12E
AMC 014640	BOUNDARY #9	1340	324			SEC22-T18S-R12E
AMC 014641	BOUNDARY #10	1340	325			SEC22-T18S-R12E
AMC 014642	BOUNDARY #11	1340	326			SEC22-T18S-R12E
AMC 014643	BOUNDARY #12	1340	327			SEC22-T18S-R12E
AMC 014644	BOUNDARY #13	1340	328			SEC22-T18S-R12E
AMC 014645	BOUNDARY #14	1340	329			SEC22-T18S-R12E
AMC 014646	BOUNDARY #15	1340	330			SEC22-T18S-R12E
AMC 014647	BOUNDARY #16	1340	331			SEC22-T18S-R12E
AMC 014648	BOUNDARY #17	1340	332			SEC22-T18S-R12E
AMC 014649	BOUNDARY #18	1340	333			SEC22-T18S-R12E
AMC 014650	BOUNDARY #19	1340	334			SEC22-T18S-R12E
AMC 014651	BOUNDARY #20	1340	335			SEC22-T18S-R12E
AMC 014652	BOUNDARY #21	1340	336			SEC22-T18S-R12E
AMC 014653	BOUNDARY #22	1340	337			SEC22-T18S-R12E
AMC 014654	BOUNDARY #23 FRACTION	1340	338			SEC22-T18S-R12E
AMC 014655	BOUNDARY #24 FRACTION	1340	339			SEC22-T18S-R12E
AMC 014657	COPPER EMPIRE #2	638	148	1306	307	SEC09-T18S-R12E
AMC 014658	COPPER EMPIRE #3	817	51	1306	308	SEC09-T18S-R12E
AMC 014659	COPPER EMPIRE #4	817	52	1306	309	SEC09-T18S-R12E
AMC 014660	COPPER EMPIRE #5	817	53	1306	310	SEC09-T18S-R12E
AMC 014661	COPPER EMPIRE #6	817	54	1306	311	SEC09-T18S-R12E
AMC 014662	COPPER EMPIRE #7	817	55	2838	178	SEC09-T18S-R12E
AMC 014663	COPPER EMPIRE #8	817	56	1306	313	SEC09-T18S-R12E
AMC 014664	COPPER EMPIRE #9	817	57	2838	179	SEC04-T18S-R12E
AMC 014665	COPPER EMPIRE #10	817	58	1306	315	SEC10-T18S-R12E
AMC 014666	COPPER GIANT #1	638	139	2731	371	SEC05-T18S-R12E
AMC 014667	COPPER GIANT #2	638	140	2731	372	SEC04-T18S-R12E
AMC 014668	COPPER GIANT #3	638	141	2731	373	SEC05-T18S-R12E
AMC 014669	COPPER GIANT #4	638	142	2731	374	SEC05-T18S-R12E
AMC 014670	COPPER GIANT #5	638	143	2731	375	SEC05-T18S-R12E
AMC 014671	COPPER GIANT #6	638	144	2731	376	SEC05-T18S-R12E
AMC 014672	COPPER GIANT #7	638	145	2731	377	SEC05-T18S-R12E
AMC 014673	COPPER GIANT #8	638	146	2731	378	SEC05-T18S-R12E
AMC 014674	COPPER JOHN EXTENSION #19	580	199	1038	524	SEC20-T18S-R12E
AMC 014675	COPPER JOHN EXTENSION #21	580	201	1038	526	SEC16-T18S-R12E

Date: 7/20/2012

2012 AUG -6 P 3:31
 PHOENIX AIRPORT
 RECEIVED

BLM AZ STATE OFFICE
 RECEIVED
 DEC 27 P 1:59

BLM AIRPORT OFFICE
 RECEIVED

36/50

EXHIBIT A

County: Pima

State: AZ

BLM Serial #	Claim Name	Original Recording		Amended Recording		Location
		Recording #	Page #	Recording #	Page #	
AMC 014676	COPPER JOHN EXTENSION #23	580	203	1038	527	SEC20-T18S-R12E
AMC 014677	COPPER JOHN EXTENSION #24	580	204	1063	584	SEC21-T18S-R12E
AMC 014678	COPPER JOHN EXTENSION #25	580	205	1038	528	SEC21-T18S-R12E
AMC 014679	COPPER JOHN EXTENSION #26	580	206	1049	250	SEC17-T18S-R12E
AMC 014680	COPPER JOHN EXTENSION #27	580	207	1063	585	SEC20-T18S-R12E
AMC 014681	COPPER JOHN EXTENSION #28	580	208	1063	586	SEC20-T18S-R12E
AMC 014682	COPPER JOHN EXTENSION #29	580	209	1063	587	SEC20-T18S-R12E
AMC 014683	COPPER JOHN EXTENSION #30	580	210	1063	588	SEC20-T18S-R12E
AMC 014684	COPPER JOHN EXTENSION #31	580	211	1079	541	SEC20-T18S-R12E
AMC 014685	COPPER JOHN EXTENSION #35	580	215	1049	251	SEC17-T18S-R12E
AMC 014686	COPPER JOHN EXTENSION #42	784	59	2740	104	SEC09-T18S-R12E
AMC 014687	COPPER JOHN EXTENSION #43	784	60	2740	105	SEC09-T18S-R12E
AMC 014688	DEC NO. 1	2241	152			SEC07-T18S-R12E
AMC 014689	DEC NO. 2	2241	153			SEC07-T18S-R12E
AMC 014690	ESCONDIDO #1	76	623	1742	78	SEC18-T18S-R12E
AMC 014691	FRIJOLE	76	547	2965	149	SEC17-T18S-R12E
AMC 014692	HOPE #1	1469	28			SEC07-T18S-R12E
AMC 014693	HOPE #2	1469	27			SEC18-T18S-R12E
AMC 014694	JULY NO 1	2331	293			SEC18-T18S-R12E
AMC 014695	JULY NO 2	2331	292			SEC18-T18S-R12E
AMC 014697	LUCKY BOY #1	76	547	1742	76	SEC18-T18S-R12E
AMC 014898	MAY 1	1756	197	2838	177	SEC09-T18S-R12E
AMC 014699	MAY BIRD #2	890	286	2485	333	SEC12-T18S-R11E
AMC 014700	MAY BIRD #3	890	287	2485	334	SEC12-T18S-R11E
AMC 014701	MAY BIRD #4	890	288	2485	335	SEC12-T18S-R11E
AMC 014702	MAY BIRD #5	890	289	2485	336	SEC12-T18S-R11E
AMC 014703	MAY BIRD #6	890	290	2485	337	SEC12-T18S-R11E
AMC 014704	MAY BIRD #7	890	291	2485	338	SEC12-T18S-R11E
AMC 014705	MAY BIRD #9	977	133	2485	339	SEC12-T18S-R11E
AMC 014706	MAY BIRD #10	977	134	2485	340	SEC12-T18S-R11E
AMC 014707	MAY BIRD #11	977	135	2485	341	SEC11-T18S-R11E
AMC 014708	MAY BIRD #16	977	140	2485	342	SEC12-T18S-R11E

Date: 7/20/2012

RECEIVED
 BLM AZ STATE OFFICE
 2012 AUG -6 P 3:31
 PHOENIX ARIZONA
 2012 JUL 27 P 1:59

32/54

EXHIBIT A

County: Pima

State: AZ

BLM Serial #	Claim Name	Original Recording		Amended Recording		Location
		Recording #	Page #	Recording #	Page #	
AMC 014709	MAY BIRD #17	977	141	2485	343	SEC12-T18S-R11E
AMC 014710	MAY BIRD #18	977	142	2485	344	SEC12-T18S-R11E
AMC 014711	MAY BIRD #19	977	143	2485	345	SEC12-T18S-R11E
AMC 014712	MAY BIRD #21	977	145	2485	346	SEC07-T18S-R12E
AMC 014713	MAY BIRD #36	1484	547	2485	347	SEC13-T18S-R11E
AMC 014714	MAY BIRD #37	1484	548	2485	348	SEC07-T18S-R12E
AMC 014715	MAY BIRD #38	1484	549	2485	349	SEC13-T18S-R11E
AMC 014716	MAY BIRD #39	1484	550	2485	350	SEC18-T18S-R12E
AMC 014717	MAY BIRD #40	1484	551	2485	351	SEC13-T18S-R11E
AMC 014718	MAY BIRD #41	1484	552	2485	352	SEC18-T18S-R12E
AMC 014719	MAY BIRD #42	1484	553	2485	353	SEC18-T18S-R12E
AMC 014720	MAY BIRD #43	1484	554	2485	354	SEC18-T18S-R12E
AMC 014721	MAY BIRD #44	1484	555	2485	355	SEC18-T18S-R12E
AMC 014722	MAY BIRD #51	1484	562	2485	356	SEC07-T18S-R12E
AMC 014723	MAY BIRD #52	1484	563	2485	357	SEC12-T18S-R11E
AMC 014724	MAY BIRD #58	1484	569	2485	358	SEC06-T18S-R12E
AMC 014725	MAY BIRD #59	1484	570	2485	359	SEC08-T18S-R12E
AMC 014726	MAY BIRD #60	1484	571	2485	360	SEC06-T18S-R12E
AMC 014727	MAY BIRD #62	1484	573	2485	361	SEC06-T18S-R12E
AMC 014728	MONZONITE NO. 1	1602	116			SEC04-T18S-R12E
AMC 014729	NEW YEARS EVE EXT. #12	638	131	2731	379	SEC09-T18S-R12E
AMC 014730	NEW YEARS EVE EXT. #13	638	132	2731	380	SEC09-T18S-R12E
AMC 014731	NEW YEARS EVE EXT. #14	641	66	2731	381	SEC09-T18S-R12E
AMC 014732	NEW YEARS EVE EXT. #15	638	133	2731	382	SEC09-T18S-R12E
AMC 014733	NEW YEARS EVE EXT. #16	638	138	2747	206	SEC08-T18S-R12E
AMC 014734	NEW YEARS EVE EXT. #17	638	129	2731	384	SEC08-T18S-R12E
AMC 014735	NEW YEARS EVE EXT. #18	638	135	2731	385	SEC08-T18S-R12E
AMC 014736	NEW YEARS EVE EXT. #19	638	130	2731	386	SEC09-T18S-R12E
AMC 014737	NEW YEARS EVE EXT. #20	638	134	2731	387	SEC08-T18S-R12E
AMC 014738	NEW YEARS EVE EXT. #21	638	137	2731	388	SEC04-T18S-R12E
AMC 014739	NEW YEARS EVE EXT. #22	638	136	2747	205	SEC08-T18S-R12E
AMC 014740	OAKIE #1	821	79	1079	538	SEC20-T18S-R11E

Date: 7/20/2012

RECEIVED
 BLM AZ STATE OFFICE
 2012 AUG - 6 P 3:31
 RECEIVED
 BLM AZ STATE OFFICE
 2012 SEP 07 P 1:58

32/54

EXHIBIT A

County: Pima

State: AZ

BLM Serial #	Claim Name	Original Recording		Amended Recording		
		Recording #	Page #	Recording #	Page #	Location
AMC 014741	OAKIE #6	821	84	1079	539	SEC20-T18S-R12E
AMC 014742	OAKIE #9	821	87	1079	540	SEC20-T18S-R12E
AMC 014743	OAKIE NO. 21	2302	199			SEC20-T18S-R12E
AMC 014744	OAKIE NO. 22	2302	200			SEC20-T18S-R12E
AMC 014745	OAKIE NO. 23	2302	201			SEC20-T18S-R12E
AMC 014746	OAKIE NO. 24	2302	202			SEC20-T18S-R12E
AMC 014747	OAKIE NO. 25	2302	203			SEC20-T18S-R12E
AMC 014748	OAKIE NO. 26	2302	204			SEC20-T18S-R12E
AMC 014749	OAKIE NO. 27	2302	205			SEC20-T18S-R12E
AMC 014750	OCTOBER NO. 2	2469	245			SEC20-T18S-R12E
AMC 014751	PANA BLANCA EXT. NO. 1	784	62	2379	301	SEC06-T18S-R12E
AMC 014752	PANA BLANCA EXT. NO. 2	784	63	2379	302	SEC07-T18S-R12E
AMC 014753	PANA BLANCA EXT. NO. 3	784	64	2379	303	SEC06-T18S-R12E
AMC 014754	PANA BLANCA EXT. NO. 4	784	65	2379	304	SEC06-T18S-R12E
AMC 014755	PANA BLANCA EXT. NO. 5	784	66	2556	374	SEC07-T18S-R12E
AMC 014756	PANA BLANCA EXTENSION #6	784	68	2379	306	SEC07-T18S-R12E
AMC 014757	PANA BLANCA EXTENSION #7	784	67	2556	375	SEC07-T18S-R12E
AMC 014758	PANA BLANCA EXT. NO. 8	784	69	2379	308	SEC12-T18S-R11E
AMC 014759	P. B. NO. 2	2314	299	2444	238	SEC07-T18S-R12E
AMC 014760	P. B. NO. 5	2330	287	2384	183	SEC06-T18S-R12E
AMC 014761	P. B. NO. 8	2380	290			SEC08-T18S-R12E
AMC 014762	PENA BLANCA #5	681	235	2379	294	SEC05-T18S-R12E
AMC 014763	PLADA #1	2731	365			SEC08-T18S-R12E
AMC 014764	PLADA #2	2731	366			SEC09-T18S-R12E
AMC 014765	PLADA #3	2731	367			SEC09-T18S-R12E
AMC 014766	PLADA #4	2731	368	2747	207	SEC08-T18S-R12E
AMC 014767	PLADA #5	2731	369			SEC09-T18S-R12E
AMC 014768	PLADA #6	2731	370			SEC09-T18S-R12E
AMC 014769	QUARTZ HILL #3	1848	596	2769	82	SEC09-T18S-R12E
AMC 014770	RED HILL EXTENSION #1	512	411	2485	362	SEC18-T18S-R12E
AMC 014771	RED HILL EXTENSION #2	512	412	1072	586	SEC20-T18S-R12E
AMC 014772	RED HILL EXTENSION #3	512	413	1003	382	SEC20-T18S-R12E
				1049	254	SEC20-T18S-R12E

Date: 7/20/2012

RECEIVED
 BLM AZ STATE OFFICE
 2012 AUG -6 P 3:31
 PHOENIX ARIZONA
 RECEIVED
 BLM ARIZONA STATE OFFICE
 2012 DEC 27 P 1:58

32/5

EXHIBIT A

County: Pima

State: AZ

BLM Serial #	Claim Name	Original Recording		Amended Recording		Location
		Recording #	Page #	Recording #	Page #	
AMC 014773	RED HILL EXTENSION #6	646	241	1063	575	SEC17-T18S-R12E
AMC 014774	RED HILL EXTENSION #7	646	242	1072	587	SEC20-T18S-R12E
AMC 014775	RED HILL EXTENSION #10	646	244	1072	588	SEC20-T18S-R12E
AMC 014776	RED HILL EXTENSION #11	646	245	1063	572	SEC20-T18S-R12E
AMC 014777	RED HILL EXTENSION #12	646	246	1063	573	SEC20-T18S-R12E
AMC 014778	RED HILL EXTENSION #13	646	247	1049	256	SEC17-T18S-R12E
AMC 014779	RED HILL EXTENSION #17	821	78	1049	257	SEC17-T18S-R12E
AMC 014781	RESERVE NO. 7	822	486			SEC10-T18S-R12E
AMC 014782	RESERVE NO. 8	822	487			SEC10-T18S-R12E
AMC 014783	RESERVE NO. 9	822	488			SEC10-T18S-R12E
AMC 014784	RESERVE NO. 10	822	489			SEC10-T18S-R12E
AMC 014785	RESERVE NO. 11	822	490			SEC10-T18S-R12E
AMC 014786	RESERVE NO. 12	822	491			SEC10-T18S-R12E
AMC 014787	RESERVE NO. 13	822	492			SEC10-T18S-R12E
AMC 014788	RESERVE NO. 14	822	493			SEC15-T18S-R12E
AMC 014789	RESERVE #15	822	494			SEC10-T18S-R12E
AMC 014790	RESERVE #16	923	581	1154	188	SEC15-T18S-R12E
AMC 014791	RESERVE #17	923	592			SEC15-T18S-R12E
AMC 014792	RESERVE #18	923	593			SEC15-T18S-R12E
AMC 014793	RESERVE #19	923	594			SEC15-T18S-R12E
AMC 014794	RESERVE #20	923	595	1154	189	SEC15-T18S-R12E
AMC 014795	RESERVE #21	923	596			SEC15-T18S-R12E
AMC 014796	RESERVE #22	932	353			SEC15-T18S-R12E
AMC 014797	RESERVE #23	923	582			SEC15-T18S-R12E
AMC 014798	RESERVE #24	923	583			SEC15-T18S-R12E
AMC 014799	RESERVE #25	923	584			SEC15-T18S-R12E
AMC 014800	RESERVE #26	923	585			SEC15-T18S-R12E
AMC 014801	RESERVE #27	923	586			SEC15-T18S-R12E
AMC 014802	RESERVE #28	923	587			SEC15-T18S-R12E
AMC 014803	RESERVE #29	935	566			SEC15-T18S-R12E
AMC 014804	RESERVE #30	923	588			SEC15-T18S-R12E
AMC 014805	RESERVE #31	923	589			SEC15-T18S-R12E
AMC 014806	RESERVE #32	923	590			SEC15-T18S-R12E
AMC 014807	RESERVE #33	923	591			SEC15-T18S-R12E

Date: 7/20/2012

RECEIVED
 BLM AZ STATE OFFICE
 2012 AUG - 6 P 3:31
 PIMA COUNTY ARIZONA

RECEIVED
 BLM AZ STATE OFFICE
 2012 SEP 27 P 1:50

34/4

EXHIBIT A

County: Pima

State: AZ

BLM Serial #	Claim Name	Original Recording		Amended Recording		Location
		Recording #	Page #	Recording #	Page #	
AMC 014808	RESERVE #34	935	565			SEC15-T18S-R12E
AMC 014809	RESERVE NO. 36 FRACTION	2302	215			SEC15-T18S-R12E
AMC 014810	RESERVE NO. 37 FRACTION	2302	216			SEC15-T18S-R12E
AMC 014811	RESERVE NO. 38 FRACTION	2302	217			SEC15-T18S-R12E
AMC 014812	RESERVE NO. 39 FRACTION	2302	218			SEC15-T18S-R12E
AMC 014813	SEPT. NO 4	2331	291			SEC06-T18S-R12E
AMC 014814	SEPT. NO 5	2331	290			SEC12-T18S-R11E
AMC 014815	SEPT. NO 6	2331	289			SEC12-T18S-R11E
AMC 014816	TINAJA #3	836	404	1063	578	SEC15-T18S-R12E
AMC 014817	TINAJA #4	836	405	1063	579	SEC21-T18S-R12E
AMC 014818	TINAJA #5	836	406	1063	580	SEC21-T18S-R12E
AMC 014821	TINAJA #8	836	410	1063	581	SEC21-T18S-R12E
AMC 014822	TINAJA #10	836	411	1063	582	SEC21-T18S-R12E
AMC 014823	TINAJA #11	836	412	1072	589	SEC21-T18S-R12E
AMC 014824	TINAJA #12	836	413	1063	583	SEC21-T18S-R12E
AMC 014825	TINAJA NO. 14	883	17			SEC21-T18S-R12E
AMC 014826	TINAJA #16	915	298	1089	153	SEC15-T18S-R12E
AMC 014827	TINAJA NO. 19	2302	207			SEC21-T18S-R12E
AMC 014828	TINAJA NO. 20	2302	208			SEC21-T18S-R12E
AMC 014829	TINAJA NO. 21	2302	209			SEC21-T18S-R12E
AMC 014830	TINAJA NO. 22	2302	210			SEC21-T18S-R12E
AMC 014831	TINAJA NO. 23	2302	211			SEC21-T18S-R12E
AMC 014832	TINAJA NO. 24	2302	212			SEC22-T18S-R12E
AMC 014833	TINAJA NO. 25	2302	213			SEC21-T18S-R12E
AMC 014834	TINAJA NO. 26	2302	214			SEC22-T18S-R12E
AMC 014835	VIRGINIA #1	1734	53	1746	522	SEC17-T18S-R12E
AMC 014836	VIRGINIA #2	1734	54	1746	523	SEC17-T18S-R12E
AMC 014837	VIRGINIA #3	1734	55	1746	524	SEC17-T18S-R12E
AMC 014838	VIRGINIA #4	1734	56	1748	571	SEC17-T18S-R12E
AMC 19084	Rich 1	3934	532			SEC34-T17S-R13E
AMC 19086	Rich 3	3934	534			SEC34-T17S-R13E
AMC 19088	Rich 5	3934	536			SEC34-T17S-R13E
AMC 19090	Rich 7	3934	538			SEC34-T17S-R13E
AMC 19092	Rich 9	3934	540			SEC27-T17S-R13E
AMC 19094	Rich 11	3934	542			SEC27-T17S-R13E
AMC 19096	Rich 13	2233	16			SEC27-T17S-R13E

Date: 7/20/2012

RECEIVED
 BLM AZ STATE OFFICE
 2012 AUG -6 P 3:31

PUCENTRE ARIZONA
 2012 AUG 07 PM 1:59

36/5

EXHIBIT A

County: Pima

State: AZ

BLM Serial #	Claim Name	Original Recording		Amended Recording		Location
		Recording #	Page #	Recording #	Page #	
AMC 19098	Rich 15	2233	18			SEC27-T17S-R13E
AMC 19100	Rich 17	2233	20			SEC27-T17S-R13E
AMC 19102	Rich 19	3934	544			SEC27-T17S-R13E
AMC 19104	Rich 21	3934	546			SEC27-T17S-R13E
AMC 19106	Rich 23	3934	548			SEC27-T17S-R13E
AMC 19108	Rich 25	3934	550			SEC27-T17S-R13E
AMC 19110	Rich 27	3934	552			SEC27-T17S-R13E
AMC 19111	Rich 28	3934	553			SEC34-T17S-R13E
AMC 19112	Rich 29	3934	554			SEC34-T17S-R13E
AMC 19114	Rich 31	3934	556			SEC34-T17S-R13E
AMC 19115	Rich 32	3934	557			SEC34-T17S-R13E
AMC 19278	Eric 10	2220	175			SEC34-T17S-R13E
AMC 19280	Eric 12	2220	177			SEC34-T17S-R13E
AMC 19282	Eric 14	2220	179			SEC34-T17S-R13E
AMC 19284	Eric 16	2220	181			SEC34-T17S-R13E
AMC 19286	Eric 18	3934	527			SEC34-T17S-R13E
AMC 19292	Eric 24	2220	189			SEC34-T17S-R13E
AMC 19294	Eric 26	2220	191			SEC34-T17S-R13E
AMC 19296	Eric 28	2220	193			SEC34-T17S-R13E
AMC 19298	Eric 30	2220	195			SEC34-T17S-R13E
AMC 19300	Eric 32	2220	197			SEC34-T17S-R13E
AMC 19302	Eric 34	2220	199			SEC27-T17S-R13E
AMC 19304	Eric 36	2220	201			SEC27-T17S-R13E
AMC 19306	Eric 38	2220	203			SEC27-T17S-R13E
AMC 19308	Eric 40	2220	205			SEC27-T17S-R13E
AMC 19310	Eric 42	2220	207			SEC27-T17S-R13E
AMC 19314	Eric 46	2238	305			SEC27-T17S-R13E
AMC 19316	Eric 48	2238	303			SEC27-T17S-R13E
AMC 19318	Eric 50	2238	301			SEC27-T17S-R13E
AMC 267423	ANTICIPATION # 9	8011	2117			SEC10-T18S-R12E
AMC 267424	ANTICIPATION #10	8011	2120			SEC10-T18S-R12E
AMC 267425	ANTICIPATION #20	8011	2123			SEC10-T18S-R12E
AMC 267426	ANTICIPATION #24	8011	2125			SEC15-T18S-R12E
AMC 267427	TINAJA NO. 6	8011	2135			SEC22-T18S-R12E
AMC 267428	TINAJA NO. 7	8011	2133			SEC21-T18S-R12E
AMC 267429	COPPER EMPIRE #1	8011	2127			SEC09-T18S-R12E
AMC 267430	JULY NO. 5	8011	2129			SEC10-T18S-R12E
AMC 267431	RESERVE #3	8011	2131			SEC10-T18S-R12E

Date: 7/20/2012

RECEIVED
 BLM AZ STATE OFFICE
 2012 AUG - 6 P 3:31
 PHOENIX, ARIZONA
 RECEIVED
 BLM AZ STATE OFFICE
 2012 AUG 07 P 1:59
 PHOENIX, ARIZONA

38/se

EXHIBIT A

County: Pima

State: AZ

BLM Serial #	Claim Name	Original Recording		Amended Recording		Location
		Recording #	Page #	Recording #	Page #	
AMC 343969	OXIDE 1	10401	205			SEC06-T18S-R12E
AMC 343970	OXIDE 2	10401	207			SEC06-T18S-R12E
AMC 343971	OXIDE 3	10401	209			SEC06-T18S-R12E
AMC 343972	OXIDE 4	10401	211			SEC06-T18S-R12E
AMC 343973	OXIDE 5	10401	213			SEC05-T18S-R12E
AMC 343974	OXIDE 6	10401	215			SEC05-T18S-R12E
AMC 343975	OXIDE 7	10401	217			SEC05-T18S-R12E
AMC 343976	OXIDE 8	10401	219			SEC05-T18S-R12E
AMC 343977	OXIDE 9	10401	221			SEC05-T18S-R12E
AMC 343978	OXIDE 10	10401	223			SEC05-T18S-R12E
AMC 343979	OXIDE 11	10401	225			SEC05-T18S-R12E
AMC 343980	OXIDE 12	10401	227			SEC05-T18S-R12E
AMC 343981	OXIDE 13	10401	229			SEC05-T18S-R12E
AMC 343982	OXIDE 14	10401	231			SEC05-T18S-R12E
AMC 343983	OXIDE 15	10401	233			SEC05-T18S-R12E
AMC 343984	OXIDE 16	10401	235			SEC05-T18S-R12E
AMC 343985	OXIDE 17	10401	237			SEC05-T18S-R12E
AMC 343986	OXIDE 18	10401	239			SEC05-T18S-R12E
AMC 343987	OXIDE 19	10401	241			SEC05-T18S-R12E
AMC 343988	OXIDE 20	10401	243			SEC05-T18S-R12E
AMC 343989	OXIDE 21	10401	245			SEC05-T18S-R12E
AMC 343990	OXIDE 22	10401	247			SEC05-T18S-R12E
AMC 343991	OXIDE 23	10401	249			SEC05-T18S-R12E
AMC 343992	OXIDE 24	10401	251			SEC05-T18S-R12E
AMC 343993	OXIDE 25	10401	253			SEC05-T18S-R12E
AMC 343994	OXIDE 26	10401	255			SEC06-T18S-R12E
AMC 343995	OXIDE 27	10401	257			SEC05-T18S-R12E
AMC 343996	OXIDE 28	10401	259			SEC05-T18S-R12E
AMC 343997	OXIDE 29	10401	261			SEC05-T18S-R12E
AMC 343998	OXIDE 30	10401	263			SEC05-T18S-R12E
AMC 343999	OXIDE 31	10401	265			SEC05-T18S-R12E
AMC 344000	OXIDE 32	10401	267			SEC05-T18S-R12E
AMC 344001	OXIDE 33	10401	269			SEC05-T18S-R12E
AMC 344002	OXIDE 34	10401	271			SEC05-T18S-R12E
AMC 344003	OXIDE 35	10401	273			SEC05-T18S-R12E
AMC 344004	OXIDE 36	10401	275			SEC05-T18S-R12E
AMC 354965	JAKE #1	11455	2469			SEC11-T18S-R12E
AMC 354966	JAKE #2	11455	2471			SEC11-T18S-R12E

Date: 7/20/2012

Page 9

RECEIVED
 BLM AZ STATE OFFICE
 2012 AUG 6 P 3:34 PM
 TUCSON, ARIZONA

RECEIVED
 BLM AZ STATE OFFICE
 2012 DEC 27 P 1:53

38/50

EXHIBIT A

County: Pima

State: AZ

BLM Serial #	Claim Name	Original Recording		Amended Recording		Location
		Recording #	Page #	Recording #	Page #	
AMC 354967	JAKE #3	11455	2473			SEC11-T18S-R12E
AMC 354968	JAKE #4	11455	2475			SEC11-T18S-R12E
AMC 354969	JAKE #5	11455	2477	13425	16	SEC11-T18S-R12E
AMC 354970	JAKE #6	11455	2479	13425	18	SEC11-T18S-R12E
AMC 354971	JAKE #7	11455	2481	13425	20	SEC11-T18S-R12E
AMC 354972	JAKE #8	11455	2483			SEC11-T18S-R12E
AMC 354973	JAKE #9	11455	2485			SEC11-T18S-R12E
AMC 354974	JAKE #10	11455	2487			SEC11-T18S-R12E
AMC 354975	JAKE #11	11455	2489			SEC11-T18S-R12E
AMC 354976	JAKE #12	11455	2491			SEC11-T18S-R12E
AMC 354977	JAKE #13	11455	2493	13425	22	SEC11-T18S-R12E
AMC 354978	JAKE #14	11455	2495	13425	24	SEC11-T18S-R12E
AMC 354979	JAKE #15	11455	2497	13425	26	SEC11-T18S-R12E
AMC 354980	JAKE #16	11455	2499	13425	28	SEC12-T18S-R12E
AMC 354981	JAKE #17	11455	2501	13425	30	SEC12-T18S-R12E
AMC 354982	JAKE #18	11455	2503	13425	32	SEC12-T18S-R12E
AMC 354983	JAKE #19	11455	2505	13425	34	SEC12-T18S-R12E
AMC 354984	JAKE #20	11455	2507	13425	36	SEC12-T18S-R12E
AMC 354985	JAKE #21	11455	2509	13425	38	SEC12-T18S-R12E
AMC 354986	JAKE #22	11455	2511	13425	40	SEC12-T18S-R12E
AMC 354987	JAKE #23	11455	2513	13425	42	SEC12-T18S-R12E
AMC 354988	JAKE #24	11455	2515	13425	44	SEC12-T18S-R12E
AMC 354989	JAKE #25	11455	2517	13425	46	SEC12-T18S-R12E
AMC 354990	JAKE #26	11455	2519	13425	48	SEC12-T18S-R12E
AMC 354992	JAKE #28	11455	2523	13425	50	SEC12-T18S-R12E
AMC 354993	JAKE #29	11455	2525	13425	52	SEC12-T18S-R12E
AMC 354994	JAKE #30	11455	2527	13425	54	SEC12-T18S-R12E
AMC 354995	JAKE #31	11455	2529	13425	56	SEC12-T18S-R12E
AMC 354996	JAKE #32	11455	2531	13425	58	SEC12-T18S-R12E
AMC 354997	JAKE #33	11455	2533	13425	60	SEC12-T18S-R12E
AMC 354998	JAKE #34	11455	2535	13425	62	SEC12-T18S-R12E
AMC 354999	JAKE #35	11455	2537	13478	4	SEC12-T18S-R12E
AMC 355000	JAKE #36	11455	2539	13478	2	SEC12-T18S-R12E
AMC 389660	SIR #1	13245	553			SEC04-T18S-R12E
AMC 389661	SIR #2	13245	555			SEC04-T18S-R12E
AMC 389662	SIR #3	13245	557			SEC04-T18S-R12E
AMC 389663	SIR #4	13245	559			SEC04-T18S-R12E
AMC 389664	SIR #5	13245	561			SEC04-T18S-R12E

Date: 7/20/2012

RECEIVED
 BLM AZ STATE OFFICE
 2012 AUG -6 P 3:31
 PHOENIX, ARIZONA
 RECEIVED
 BLM AZ STATE OFFICE
 2012 DEC 27 P 1:58

38/40

EXHIBIT A

County: Pima

State: AZ

BLM Serial #	Claim Name	Original Recording		Amended Recording		Location
		Recording #	Page #	Recording #	Page #	
AMC 389665	SIR #6	13245	563			SEC04-T18S-R12E
AMC 389666	SIR #7	13245	565			SEC04-T18S-R12E
AMC 389667	SIR #8	13245	567			SEC04-T18S-R12E
AMC 389668	SIR #9	13245	569			SEC04-T18S-R13E
AMC 389669	SIR #10	13245	571			SEC04-T18S-R12E
AMC 389670	SIR #11	13245	573			SEC04-T18S-R12E
AMC 389671	SIR #12	13245	575			SEC04-T18S-R12E
AMC 389672	SIR #13	13245	577			SEC04-T18S-R12E
AMC 389673	SIR #14	13245	579			SEC04-T18S-R12E
AMC 389674	SIR #15	13245	581			SEC04-T18S-R12E
AMC 389675	SIR #16	13245	583			SEC04-T18S-R12E
AMC 389676	SIR #17	13245	585			SEC04-T18S-R12E
AMC 389677	SIR #18	13245	587			SEC04-T18S-R12E
AMC 389678	SIR #19	13245	589			SEC04-T18S-R12E
AMC 389679	SIR #20	13245	591			SEC04-T18S-R12E
AMC 389680	SIR #21	13245	593			SEC04-T18S-R12E
AMC 389681	SIR #22	13245	595			SEC04-T18S-R12E
AMC 389682	SIR #23	13245	597			SEC04-T18S-R12E
AMC 389683	SIR #24	13245	599			SEC04-T18S-R12E
AMC 389684	SIR #25	13245	601			SEC04-T18S-R12E
AMC 389685	SIR #26	13245	603			SEC04-T18S-R12E
AMC 389686	SIR #27	13245	605			SEC04-T18S-R12E
AMC 389687	SIR #28	13245	607			SEC04-T18S-R12E
AMC 389688	SIR #29	13245	609			SEC04-T18S-R12E
AMC 389694	SIR #35	13245	621			SEC01-T18S-R12E
AMC 389695	SIR #36	13245	623			SEC01-T18S-R12E
AMC 389696	SIR #37	13245	625			SEC04-T18S-R12E
AMC 389697	SIR #38	13245	627			SEC04-T18S-R12E
AMC 389698	SIR #39	13245	629			SEC04-T18S-R12E
AMC 389699	SIR #40	13245	631			SEC04-T18S-R12E
AMC 389700	SIR #41	13245	633			SEC04-T18S-R12E
AMC 389701	SIR #42	13245	635			SEC04-T18S-R12E
AMC 390053	BND #1	13258	219			SEC04-T18S-R12E
AMC 390054	BND #2	13258	221			SEC23-T18S-R12E
AMC 390055	BND #3	13258	223			SEC23-T18S-R12E
AMC 390056	BND #4	13258	225			SEC23-T18S-R12E
AMC 390057	BND #5	13258	227			SEC23-T18S-R12E
AMC 390058	BND #6	13258	229			SEC23-T18S-R12E

Date: 7/20/2012

Page

RECEIVED
 BLM AZ STATE OFFICE
 2012 AUG -6 P 3:31
 CHENK, A. @ 2012
 RECEIVED
 BLM AZ STATE OFFICE
 2012 DEC 27 P 1:58
 CHENK, A. @ 2012

38/50

EXHIBIT A

County: Pima

State: AZ

BLM Serial #	Claim Name	Original Recording		Amended Recording		Location
		Recording #	Page #	Recording #	Page #	
AMC 390059	BND #7	13258	231			SEC23-T18S-R12E
AMC 392440	CGO-1	13312	161			SEC05-T18S-R12E
AMC 392441	CGO-2	13312	163			SEC04-T18S-R12E
AMC 392442	CGO-3	13312	165			SEC04-T18S-R12E
AMC 392443	CGO-4	13312	167			SEC04-T18S-R12E
AMC 394407	ANT-1	13373	29			SEC04-T18S-R12E
AMC 394408	ANT-2	13373	31			SEC03-T18S-R12E
AMC 394409	ANT-3	13373	33			SEC03-T18S-R12E
AMC 394410	ANT-4	13373	35			SEC10-T18S-R12E
AMC 394411	ANT-5	13373	37			SEC10-T18S-R12E
AMC 395461	VIRGINIA-5	13442	6			SEC10-T18S-R12E
AMC 395462	JAKE #27R	13442	8			SEC20-T18S-R12E
AMC 395849	SIR #44	13477	139			SEC12-T18S-R12E
AMC 395850	SIR #45	13477	141			SEC02-T18S-R12E
AMC 395851	SIR #46	13477	143			SEC02-T18S-R12E
AMC 395852	SIR #47	13477	145			SEC02-T18S-R12E
AMC 395853	SIR #48	13477	147			SEC02-T18S-R12E
AMC 395854	SIR #49	13477	149			SEC02-T18S-R12E
AMC 395855	SIR #50	13477	151			SEC02-T18S-R12E
AMC 395856	SIR #51	13477	153			SEC01-T18S-R12E
AMC 395867	SIR #52	13477	155			SEC01-T18S-R12E
AMC 395858	SIR #53	13477	157			SEC01-T18S-R12E
AMC 395859	SIR #54	13477	159			SEC12-T18S-R12E
AMC 395860	SIR #55	13477	161			SEC12-T18S-R12E
AMC 395861	SIR #56	13477	163			SEC12-T18S-R12E
AMC 395862	SIR #57	13477	165			SEC12-T18S-R12E
AMC 395863	SIR #58	13477	167			SEC12-T18S-R12E
AMC 396113	TATE-1	13496	484			SEC01-T18S-R12E
AMC 396114	TATE-2	13496	486			SEC04-T18S-R12E
AMC 396115	TATE-3	13496	488			SEC04-T18S-R12E
AMC 396116	TATE-4	13496	490			SEC04-T18S-R12E
AMC 396508	CONHILL-1R	13543	290			SEC04-T18S-R12E
AMC 396509	MSP-1	13543	292			SEC18-T18S-R12E
AMC 396510	MSP-2	13543	294			SEC35-T17S-R12E
AMC 396511	MSP-3	13543	296			SEC35-T17S-R12E
AMC 396512	MSP-4	13543	298			SEC35-T17S-R12E
AMC 396513	MSP-5	13543	300			SEC35-T17S-R12E
AMC 396514	MSP-6	13543	302			SEC35-T17S-R12E

Date: 7/20/2012

RECEIVED
 BLM AZ STATE OFFICE
 2012 AUG - 6 P 3:31
 RECEIVED
 BLM AZ STATE OFFICE
 2012 DEC 27 P 1:50

38/4

EXHIBIT A

County: Pima

State: AZ

BLM Serial #	Claim Name	Original Recording		Amended Recording		Location
		Recording #	Page #	Recording #	Page #	
AMC 396515	MSP-7	13543	304			SEC35-T17S-R12E
AMC 396516	MSP-8	13543	306			SEC35-T17S-R12E
AMC 396517	MSP-9	13543	308			SEC35-T17S-R12E
AMC 396518	MSP-10	13543	310			SEC35-T17S-R12E
AMC 396519	MSP-11	13543	312			SEC35-T17S-R12E
AMC 396520	MSP-12	13543	314			SEC35-T17S-R12E
AMC 396521	MSP-13	13543	316			SEC35-T17S-R12E
AMC 396522	MSP-14	13543	318			SEC35-T17S-R12E
AMC 396523	MSP-15	13543	320			SEC35-T17S-R12E
AMC 396524	MSP-16	13543	322			SEC35-T17S-R12E
AMC 396525	MSP-17	13543	324			SEC35-T17S-R12E
AMC 396526	MSP-18	13543	326			SEC35-T17S-R12E
AMC 396527	MSP-19	13543	328			SEC35-T17S-R12E
AMC 396528	MSP-20	13543	330			SEC35-T17S-R12E
AMC 396529	MSP-21	13543	332			SEC35-T17S-R12E
AMC 396530	MSP-22	13543	334			SEC35-T17S-R12E
AMC 396531	MSP-23	13543	336			SEC35-T17S-R12E
AMC 396532	MSP-24	13543	338			SEC26-T17S-R12E
AMC 396533	MSP-25	13543	340			SEC26-T17S-R12E
AMC 396534	MSP-26	13543	342			SEC26-T17S-R12E
AMC 396535	MSP-27	13543	344			SEC25-T17S-R12E
AMC 396536	MSP-28	13543	346			SEC25-T17S-R12E
AMC 396537	MSP-29	13543	348			SEC25-T17S-R12E
AMC 396538	MSP-30	13543	350			SEC25-T17S-R12E
AMC 396539	MSP-31	13543	352			SEC25-T17S-R12E
AMC 396540	MSP-32	13543	354			SEC25-T17S-R12E
AMC 396541	MSP-33	13543	356			SEC25-T17S-R12E
AMC 396542	MSP-34	13543	358			SEC25-T17S-R12E
AMC 396543	MSP-35	13543	360			SEC25-T17S-R12E
AMC 396544	MSP-36	13543	362			SEC25-T17S-R12E
AMC 396545	MSP-37	13543	364			SEC25-T17S-R12E
AMC 396546	MSP-38	13543	366			SEC25-T17S-R12E
AMC 396547	MSP-39	13543	368			SEC25-T17S-R12E
AMC 396548	MSP-40	13543	370			SEC25-T17S-R12E
AMC 396549	MSP-41	13543	372			SEC25-T17S-R12E
AMC 396550	MSP-42	13543	374			SEC25-T17S-R12E
AMC 396551	MSP-43	13543	376			SEC25-T17S-R12E
AMC 396552	MSP-44	13543	378			SEC25-T17S-R12E

Date: 7/20/2012

2012 AUG -6 P 3:31
PHOENIX ARIZONA

RECEIVED
BLM AZ STATE OFFICE

2012 DEC 27 P 1:58

RECEIVED
BLM AZ STATE OFFICE

36/4

EXHIBIT A

County: Pima

State: AZ

BLM Serial #	Claim Name	Original Recording		Amended Recording		Location
		Recording #	Page #	Recording #	Page #	
AMC 396553	MSP-45	13543	380			SEC25-T17S-R12E
AMC 396554	MSP-46	13543	382			SEC25-T17S-R12E
AMC 396555	MSP-47	13543	384			SEC25-T17S-R12E
AMC 396556	MSP-48	13543	386			SEC25-T17S-R12E
AMC 396557	MSP-49	13543	388			SEC25-T17S-R12E
AMC 396558	MSP-50	13543	390			SEC25-T17S-R12E
AMC 396559	MSP-51	13543	392			SEC24-T17S-R12E
AMC 396560	MSP-52	13543	394			SEC24-T17S-R12E
AMC 396561	MSP-53	13543	396			SEC24-T17S-R12E
AMC 396562	MSP-54	13543	398			SEC24-T17S-R12E
AMC 396563	MSP-55	13543	400			SEC24-T17S-R12E
AMC 396564	MSP-56	13543	402			SEC24-T17S-R12E
AMC 396565	MSP-57	13543	404			SEC24-T17S-R12E
AMC 396566	MSP-58	13543	406			SEC24-T17S-R12E
AMC 396567	MSP-59	13543	408			SEC24-T17S-R12E
AMC 396630	MSP-60	13553	298			SEC24-T17S-R12E
AMC 396631	MSP-61	13553	300			SEC24-T17S-R12E
AMC 396632	MSP-62	13553	302			SEC24-T17S-R12E
AMC 396633	MSP-63	13553	304			SEC24-T17S-R12E
AMC 396634	MSP-64	13553	306			SEC24-T17S-R12E
AMC 396635	MSP-65	13553	308			SEC24-T17S-R12E
AMC 396636	MSP-66	13553	310			SEC24-T17S-R12E
AMC 396637	MSP-67	13553	312			SEC24-T17S-R12E
AMC 396638	MSP-68	13553	314			SEC24-T17S-R12E
AMC 396639	MSP-69	13553	316			SEC24-T17S-R12E
AMC 396640	MSP-70	13553	318			SEC19-T17S-R13E
AMC 396641	MSP-71	13553	320			SEC19-T17S-R13E
AMC 396642	MSP-72	13553	322			SEC19-T17S-R13E
AMC 396643	MSP-73	13553	324			SEC19-T17S-R13E
AMC 396644	MSP-74	13553	326			SEC19-T17S-R13E
AMC 396645	MSP-75	13553	328			SEC19-T17S-R13E
AMC 396646	MSP-76	13553	330			SEC35-T17S-R12E
AMC 396647	MSP-77	13553	332			SEC35-T17S-R12E
AMC 396648	RSR-6	13553	334			SEC26-T17S-R12E
AMC 396649	RSR-8	13553	336			SEC26-T17S-R12E
AMC 396650	RSR-10	13553	338			SEC26-T17S-R12E
AMC 396651	RSR-12	13553	295			SEC26-T17S-R12E
AMC 396652	RSR-14	13553	340			SEC26-T17S-R12E

Date: 7/20/2012

RECEIVED
 BLM AZ STATE OFFICE
 JUL 20 2012 10:33 AM
 PHOENIX, ARIZONA

RECEIVED
 BLM AZ STATE OFFICE

38/50

EXHIBIT A

County: Pima

State: AZ

BLM Serial #	Claim Name	Original Recording		Amended Recording		Location
		Recording #	Page #	Recording #	Page #	
AMC 396653	RSR-16	13553	342			SEC26-T17S-R12E
AMC 396654	RSR-18	13553	344			SEC26-T17S-R12E
AMC 396655	RSR-20	13553	346			SEC26-T17S-R12E
AMC 396658	RSR-22	13553	348			SEC26-T17S-R12E
AMC 396657	RSR-23	13553	350			SEC26-T17S-R12E
AMC 396658	RSR-24	13553	352			SEC34-T17S-R12E
AMC 396659	RSR-25	13553	352			SEC26-T17S-R12E
AMC 396660	RSR-26	13553	354			SEC34-T17S-R12E
AMC 396661	RSR-27	13553	356			SEC34-T17S-R12E
AMC 396662	RSR-28	13553	358			SEC26-T17S-R12E
AMC 396663	RSR-29	13553	360			SEC26-T17S-R12E
AMC 396664	RSR-30	13553	362			SEC26-T17S-R12E
AMC 396665	RSR-31	13553	364			SEC26-T17S-R12E
AMC 396666	RSR-32	13553	366			SEC26-T17S-R12E
AMC 396667	RSR-33	13553	368			SEC26-T17S-R12E
AMC 396668	RSR-34	13553	370			SEC26-T17S-R12E
AMC 396669	RSR-35	13553	372			SEC26-T17S-R12E
AMC 396670	RSR-36	13553	374			SEC26-T17S-R12E
AMC 396871	RSR-37	13553	376			SEC26-T17S-R12E
AMC 396872	RSR-38	13553	378			SEC26-T17S-R12E
AMC 396873	RSR-39	13553	380			SEC26-T17S-R12E
AMC 396874	RSR-40	13553	382			SEC26-T17S-R12E
AMC 396875	RSR-41	13553	384			SEC26-T17S-R12E
AMC 396876	RSR-42	13553	386			SEC26-T17S-R12E
AMC 396877	RSR-43	13553	388			SEC26-T17S-R12E
AMC 396878	RSR-44	13553	390			SEC26-T17S-R12E
AMC 396879	RSR-45	13553	392			SEC26-T17S-R12E
AMC 397095	MSP-78	13605	939			SEC26-T17S-R12E
AMC 397096	MSP-79	13605	941			SEC26-T17S-R12E
AMC 397097	MSP-80	13605	943			SEC26-T17S-R12E
AMC 397098	MSP-81	13605	945			SEC26-T17S-R12E
AMC 397099	MSP-82	13605	947			SEC26-T17S-R12E
AMC 397100	MSP-83	13605	949			SEC26-T17S-R12E
AMC 397101	MSP-84	13605	951			SEC26-T17S-R12E
AMC 397102	MSP-85	13605	953			SEC26-T17S-R12E
AMC 397103	MSP-86	13605	955			SEC25-T17S-R12E
AMC 397104	MSP-87	13605	957			SEC25-T17S-R12E
AMC 397108	MSP-91	13605	965			SEC25-T17S-R12E

Date: 7/20/2012

Page 5

RECEIVED
BLM AZ STATE OFFICE

RECEIVED
BLM AZ STATE OFFICE

2012 AUG - 6 P 3:32
PHOENIX, ARIZONA

38/58

EXHIBIT A

County: Pima

State: AZ

<u>BLM Serial #</u>	<u>Claim Name</u>	<u>Original Recording</u>		<u>Amended Recording</u>		<u>Location</u>
		<u>Recording #</u>	<u>Page #</u>	<u>Recording #</u>	<u>Page #</u>	
AMC 397109	MSP-82	13605	967			SEC25-T17S-R12E
AMC 397110	MSP-83	13605	969			SEC25-T17S-R12E
AMC 397111	MSP-84	13605	971			SEC25-T17S-R12E
AMC 397112	MSP-85	13605	973			SEC25-T17S-R12E
AMC 397113	MSP-86	13605	975			SEC30-T17S-R13E
AMC 397114	MSP-87	13605	977			SEC30-T17S-R13E
AMC 397115	MSP-88	13605	979			SEC30-T17S-R13E
AMC 397116	MSP-89	13605	981			SEC30-T17S-R13E
AMC 397117	MSP-100	13605	983			SEC01-T18S-R12E
AMC 397118	MSP-101	13605	985			SEC01-T18S-R12E
AMC 397119	MSP-102	13605	987			SEC20-T17S-R13E
AMC 397120	MSP-103	13605	989			SEC20-T17S-R13E
AMC 397121	MSP-104	13605	991			SEC20-T17S-R13E
AMC 397122	MSP-105	13605	993			SEC20-T17S-R13E
AMC 397123	MSP-106	13605	995			SEC20-T17S-R13E
AMC 397124	MSP-107	13605	997			SEC20-T17S-R13E
AMC 397125	MSP-108	13605	999			SEC20-T17S-R13E
AMC 397126	MSP-109	13605	1001			SEC20-T17S-R13E
AMC 397127	MSP-110	13605	1003			SEC20-T17S-R13E
AMC 397128	MSP-111	13605	1005			SEC20-T17S-R13E
AMC 397129	MSP-112	13605	1007			SEC20-T17S-R13E
AMC 397130	MSP-113	13605	1009			SEC20-T17S-R13E
AMC 397131	MSP-114	13605	1011			SEC20-T17S-R13E
AMC 397132	MSP-115	13605	1013			SEC20-T17S-R13E
AMC 397133	MSP-116	13605	1015			SEC20-T17S-R13E
AMC 397134	MSP-117	13605	1017			SEC20-T17S-R13E
AMC 397135	MSP-118	13605	1019			SEC20-T17S-R13E
AMC 397136	MSP-119	13605	1021			SEC20-T17S-R13E
AMC 397137	MSP-120	13605	1023			SEC20-T17S-R13E
AMC 397138	MSP-121	13605	1025			SEC20-T17S-R13E
AMC 397139	MSP-122	13605	1027			SEC20-T17S-R13E
AMC 397140	MSP-123	13605	1029			SEC20-T17S-R13E
AMC 397141	MSP-124	13605	1031			SEC20-T17S-R13E
AMC 397142	MSP-125	13605	1033			SEC20-T17S-R13E
AMC 397143	MSP-126	13605	1035			SEC20-T17S-R13E
AMC 397144	MSP-127	13605	1037			SEC20-T17S-R13E
AMC 397145	MSP-128	13605	1039			SEC20-T17S-R13E
AMC 397146	MSP-129	13605	1041			SEC21-T17S-R13E
						SEC20-T17S-R13E

Date: 7/20/2012

RECEIVED
BLM AZ STATE OFFICE

2012 DEC 27 P 1:58

RECEIVED
BLM AZ STATE OFFICE

38/48

EXHIBIT A

County: Pima

State: AZ

BLM Serial #	Claim Name	Original Recording		Amended Recording		Location
		Recording #	Page #	Recording #	Page #	
AMC 397147	MSP-130	13605	1043			SEC21-T17S-R13E
AMC 397148	MSP-131	13605	1045			SEC20-T17S-R13E
AMC 397149	MSP-132	13605	1047			SEC21-T17S-R13E
AMC 397150	MSP-133	13605	1049			SEC21-T17S-R13E
AMC 397151	MSP-134	13605	1051			SEC21-T17S-R13E
AMC 397152	MSP-135	13605	1053			SEC21-T17S-R13E
AMC 397153	MSP-136	13605	1055			SEC21-T17S-R13E
AMC 397154	MSP-137	13605	1057			SEC21-T17S-R13E
AMC 397155	MSP-138	13605	1059			SEC21-T17S-R13E
AMC 399774	JHS-1	13763	3018			SEC30-T17S-R13E
AMC 399775	JHS-2	13763	3020			SEC30-T17S-R13E
AMC 399776	JHS-3	13763	3022			SEC30-T17S-R13E
AMC 399777	JHS-4	13763	3024			SEC30-T17S-R13E
AMC 399778	JHS-5	13763	3026			SEC30-T17S-R13E
AMC 399779	JHS-6	13763	3028			SEC30-T17S-R13E
AMC 399780	JHS-7	13763	3030			SEC30-T17S-R13E
AMC 399781	JHS-8	13763	3032			SEC30-T17S-R13E
AMC 399782	JHS-9	13763	3034			SEC30-T17S-R13E
AMC 399783	JHS-10	13763	3036			SEC30-T17S-R13E
AMC 399784	JHS-11	13763	3038			SEC30-T17S-R13E
AMC 399785	JHS-12	13763	3040			SEC30-T17S-R13E
AMC 399786	JHS-13	13763	3042			SEC25-T17S-R12E
AMC 399787	JHS-14	13763	3044			SEC01-T17S-R12E
AMC 399788	JHS-15	13763	3046			SEC01-T17S-R12E
AMC 399789	JHS-16	13763	3048			SEC01-T17S-R12E
AMC 399790	JHS-17	13763	3050			SEC12-T17S-R12E
AMC 399791	JHS-18	13763	3052			SEC12-T18S-R12E
AMC 399792	JHS-19	13763	3054			SEC27-T17S-R13E
AMC 399793	JHS-20	13763	3056			SEC27-T17S-R13E
AMC 399794	JHS-21	13763	3058			SEC27-T17S-R13E
AMC 399795	JHS-22	13763	3060			SEC34-T17S-R12E
AMC 399796	JHS-23	13763	3062			SEC34-T17S-R13E
AMC 399797	JHS-24	13763	3064			SEC34-T17S-R13E
AMC 399798	JHS-25	13763	3066			SEC34-T17S-R13E
AMC 399799	JHS-26	13763	3068			SEC34-T17S-R13E
AMC 399800	JHS-27	13763	3070			SEC25-T17S-R12E
AMC 401702	MSP 88	13871	1145			SEC25-T17S-R12E
AMC 401703	MSP 89	13871	1143			SEC25-T17S-R12E

Date: 7/20/2012

RECEIVED
 BLM AZ STATE OFFICE
 2012 AUG 14 P 3:32
 PHOENIX, ARIZONA
 RECEIVED
 BLM AZ STATE OFFICE
 2012 DEC 27 P 1:58

Page

36/58

EXHIBIT A

County: Pima

State: AZ

<u>BLM Serial #</u>	<u>Claim Name</u>
AMC 401704	MSP 90
AMC 416258	ARNI-21
AMC 416259	ARNI-22
AMC 416260	ARNI-23
AMC 416261	ARNI-24
AMC 416262	ARNI-25
AMC 416263	ARNI-29
No. Of Claims	628

SC

Original Recording		Amended Recording		Location
<u>Recording #</u>	<u>Page #</u>	<u>Recording #</u>	<u>Page #</u>	
	13871	1141		SEC25-T17S-R12E
20121710268				SEC07-T18S-R13E
20121710269				SEC07-T18S-R13E
20121710270				SEC07-T18S-R13E
20121710271				SEC07-T18S-R13E
20121710272				SEC01-T18S-R12E
20121710273				SEC04-T18S-R12E

RECEIVED
BLM AZ STATE OFFICE
2012 AUG -6 P 3:32
PHOENIX, ARIZONA

RECEIVED
BLM AZ STATE OFFICE
2012 DEC 27 P 1:58
PHOENIX, ARIZONA
Page 18

Date: 7/20/2012

7/SC

Form 1370-18
(July 1984)

UNITED STATES
DEPARTMENT OF THE INTERIOR
BUREAU OF LAND MANAGEMENT

No. 181639

Date 12/27/12

TEMPORARY RECEIPT

Received \$ 43660 Check 009831106

On account of FREEPORT - MC MORAN CORP

Received from:

AMC 41648 (NOI)
Stephanie Turtan

Credit is subject to
clearing of any checks
This is not a permit,
license, or lease.

Annie Cruz
ACCOUNTING OFFICE

United States Department of the Interior
 Bureau of Land Management
 LANDS/RECREATION & PLANNING
 ONE N CENTRAL AVE
 PHOENIX, AZ 85004 -2203
 Phone: 602-417-9200

Receipt

No: 2714863

Transaction #: 2797245	
Date of Transaction: 12/28/2012	
CUSTOMER:	
FREEPORT MCMORAN CORP 333 N CENTRAL AVE PHOENIX, AZ 85004 US	

LINE #	QTY	DESCRIPTION	REMARKS	UNIT PRICE	TOTAL
1	1.00	LOCATABLE MINERALS / MINING CLAIMS-NOT NEW-UNADJUD, ONE AUTH NO. ONLY / MINING CLAIM MONEY RECEIVED CASES: AMC41648/\$43600.00	NOI (4366)	- n/a -	43600.00
TOTAL:					\$43,600.00

INCORRECT AMOUNT (03)

PAYMENT INFORMATION			
1	AMOUNT:	43600.00	POSTMARKED: N/A
	TYPE:	CHECK	RECEIVED: 12/27/2012
	CHECK NO:	009831106	
	NAME:	FREEPORT MCMORAN CORP 333 N CENTRAL AVE PHOENIX AZ 85004 US	

REMARKS
TEMP RECEIPT #181639

This receipt was generated by the automated BLM Collections and Billing System and is a paper representation of a portion of the official electronic record contained therein.

Order Detail
Close

Transaction ID: 2797245
 Order Type: A
 Order Status: P
 Order Date: 12/28/2012
 Login ID: 3055
 Login Name: scruz
 Assignor ID:
 First Name:
 Middle Initial:
 Last Name:
 Company: FREERPORT MCMORAN CORP
 AR flag:

Recd Date: 12/27/2012
 Receipt ID: 2714863
 Reference Transaction:
 Last Updated By: 3055
 Last Update User: scruz
 Last Update Date: 12/31/12 11:32

Address 1: 333 N CENTRAL AVE
 Address 2:
 City: PHOENIX State: AZ Zip:
 Country: US
 Phone:

Historical Order Number

Order Items

Order Item	Xfer Of	Order ID	Logn	Ol Date	Type	Qty	Unit Price	Total	Bill Number	Bill Line	IID	Cost Ctr	Rept Org	WBSC	Commodity	Subject	Action	Action Code	Proj	Fund	Fund Area	Commit	Item	G/L Acct	Product Code	Stat	Product Desc	Loem ID	Int Order
1		6132541	2797245	12/28/2012	C	1.00	0.00	43600.00										95322013	0000					2400.AR000				3055	
2		6134299	2797245	12/31/2012	C	1.00	0.00	43600.00										95322013	0000					2400.AR000				3055	
3		6134300	2797245	12/31/2012	C	1.00	0.00	43660.00										95322013	0000					2400.AR000				2734	
4		6180850	2797245	12/29/2012	F	0.21	0.00	-9330.00										162152013	13XL1109ML	19300000	RB0000	C00000		5900.C0000				2734	
5		6180851	2797245	12/29/2012	F	933.00	10.00	9330.00										162152013	13XL1109ML	19300000	RB0000	C00000		5900.C0000				2734	
6		6180910	2797245	12/10/2012	F	0.36	0.00	-15910.00										95322013	0000					2400.AR000				2734	
7		6180911	2797245	12/10/2012	F	1591.00	10.00	15910.00										162152013	13XL1109ML	19300000	RB0000	C00000		5900.C0000				2734	
8		6197264	2797245	12/24/2012	F	0.32	0.00	-13880.00										95322013	0000					2400.AR000				2734	
9		6197265	2797245	12/24/2012	F	1388.00	10.00	13880.00										162152013	13XL1109ML	19300000	RB0000	C00000		5900.C0000				2734	
10		6202848	2797245	12/27/2012	F	0.10	0.00	-4450.00										95322013	0000					2400.AR000				2734	
11		6202849	2797245	12/27/2012	F	445.00	10.00	4450.00										162152013	13XL1109ML	19300000	RB0000	C00000		5900.C0000				2734	
12		6220883	2797245	12/14/2012	F	0.00	0.00	-20.00										95322013	0000					2400.AR000				2734	
13		6220884	2797245	12/14/2012	F	2.00	0.00	20.00										175652013	13XL1109ML	19300000	RB0000	C00000		5900.C0000				2734	
14		6220885	2797245	12/14/2012	F	7.00	10.00	70.00										162152013	13XL1109ML	19300000	RB0000	C00000		5900.C0000				2734	

**United States Department of the Interior
Bureau of Land Management
LANDS/RECREATION & PLANNING
ONE N CENTRAL AVE
PHOENIX, AZ 85004 -2203
Phone: 602-417-9200**

Receipt

No: 2714863

Transaction #: 2797245	ENTERED INTO COMPUTER
Date of Transaction: 12/28/2012	
CUSTOMER:	
FREEPORT MCMORAN CORP 333 N CENTRAL AVE PHOENIX, AZ 85004 US	

LINE #	QTY	DESCRIPTION	REMARKS	UNIT PRICE	TOTAL
1	1.00	LOCATABLE MINERALS / MINING CLAIMS- NOT NEW-UNADJUD, ONE AUTH NO. ONLY / MINING CLAIM MONEY RECEIVED CASES: AMC41648/\$43660.00	NOI (4366)	- n/a -	43660.00
TOTAL:					\$43,660.00

CORRECTION *pc*

PAYMENT INFORMATION			
1	AMOUNT:	43660.00	POSTMARKED: N/A
	TYPE:	CHECK	RECEIVED: 12/31/2012
	CHECK NO:	009831106	
	NAME:	FREEPORT MCMORAN CORP 333 N CENTRAL AVE PHOENIX AZ 85004 US	

REMARKS
TEMP RECEIPT #181639

This receipt was generated by the automated BLM Collections and Billing System and is a paper representation of a portion of the official electronic record contained therein.

CBS Export Results Report

Message:

366 ROWS RETRIEVED

CBS Export Results Report

Include Resolved Records

Record Status

Error Records (E/M/I) Enter export Date (mm/dd/yyyy)

Accepted Records (A/W) Serial Number match (optional)

"On Hold" Records (H) Receipt Nr (optional)

All Records (for s/n or receipt nr) Export Nr (exclusive)

Exported, No Results From CBS LR2000 User (defaults to login)

New (not yet exported)

Responsible Area (Errors Of)

User (U,X)

Programmer (P,X)

All (U,P,X)

User Guide

Printable Format (legal/landscape)

Resend?	Export Nr	A/D	Serial Nr	Mult	Code	\$ Amount	Remarks	Receipt Nr	LR2000 User	#Msg	Resolved?	OK	Stat1	Area	CBS Msg 1	Stat2	Area	Msg 2	CBS 392 ID	392 \$ Amt	Action Update Date	Resend	Resend Orig	Export Date
<input type="checkbox"/>	4023633	A	AMC41648	488	481	10.00	481;2012	2714863	ATHROWER	1	<input type="checkbox"/>		A		ACCP				1887333	43660.00	2/9/2013 10:00			2/9/2013
<input type="checkbox"/>	4023634	A	AMC41649	488	481	10.00	481;2012	2714863	ATHROWER	1	<input type="checkbox"/>		A		ACCP				1887333	43660.00	2/9/2013 10:00			2/9/2013
<input type="checkbox"/>	4023635	A	AMC41650	488	481	10.00	481;2012	2714863	ATHROWER	1	<input type="checkbox"/>		A		ACCP				1887333	43660.00	2/9/2013 10:00			2/9/2013
<input type="checkbox"/>	4023636	A	AMC41651	488	481	10.00	481;2012	2714863	ATHROWER	1	<input type="checkbox"/>		A		ACCP				1887333	43660.00	2/9/2013 10:00			2/9/2013
<input type="checkbox"/>	4023637	A	AMC41652	488	481	10.00	481;2012	2714863	ATHROWER	1	<input type="checkbox"/>		A		ACCP				1887333	43660.00	2/9/2013 10:00			2/9/2013
<input type="checkbox"/>	4023638	A	AMC41653	488	481	10.00	481;2012	2714863	ATHROWER	1	<input type="checkbox"/>		A		ACCP				1887333	43660.00	2/9/2013 10:00			2/9/2013
<input type="checkbox"/>	4023639	A	AMC41654	488	481	10.00	481;2012	2714863	ATHROWER	1	<input type="checkbox"/>		A		ACCP				1887333	43660.00	2/9/2013 10:00			2/9/2013
<input type="checkbox"/>	4023640	A	AMC41655	488	481	10.00	481;2012	2714863	ATHROWER	1	<input type="checkbox"/>		A		ACCP				1887333	43660.00	2/9/2013 10:00			2/9/2013
<input type="checkbox"/>	4023641	A	AMC41656	488	481	10.00	481;2012	2714863	ATHROWER	1	<input type="checkbox"/>		A		ACCP				1887333	43660.00	2/9/2013 10:00			2/9/2013
<input type="checkbox"/>	4023642	A	AMC41657	488	481	10.00	481;2012	2714863	ATHROWER	1	<input type="checkbox"/>		A		ACCP				1887333	43660.00	2/9/2013 10:00			2/9/2013
<input type="checkbox"/>	4023643	A	AMC41658	488	481	10.00	481;2012	2714863	ATHROWER	1	<input type="checkbox"/>		A		ACCP				1887333	43660.00	2/9/2013 10:00			2/9/2013
<input type="checkbox"/>	4023644	A	AMC41659	488	481	10.00	481;2012	2714863	ATHROWER	1	<input type="checkbox"/>		A		ACCP				1887333	43660.00	2/9/2013 10:01			2/9/2013
<input type="checkbox"/>	4023645	A	AMC67991	488	481	10.00	481;2012	2714863	ATHROWER	1	<input type="checkbox"/>		A		ACCP				1887333	43660.00	2/9/2013 10:01			2/9/2013
<input type="checkbox"/>	4023646	A	AMC67992	488	481	10.00	481;2012	2714863	ATHROWER	1	<input type="checkbox"/>		A		ACCP				1887333	43660.00	2/9/2013 10:01			2/9/2013
<input type="checkbox"/>	4023647	A	AMC67993	488	481	10.00	481;2012	2714863	ATHROWER	1	<input type="checkbox"/>		A		ACCP				1887333	43660.00	2/9/2013 10:01			2/9/2013
<input type="checkbox"/>	4023648	A	AMC67994	488	481	10.00	481;2012	2714863	ATHROWER	1	<input type="checkbox"/>		A		ACCP				1887333	43660.00	2/9/2013 10:01			2/9/2013
<input type="checkbox"/>	4023649	A	AMC180090	488	481	10.00	481;2012	2714863	ATHROWER	1	<input type="checkbox"/>		A		ACCP				1887333	43660.00	2/9/2013 10:02			2/9/2013
<input type="checkbox"/>	4023650	A	AMC180096	488	481	10.00	481;2012	2714863	ATHROWER	1	<input type="checkbox"/>		A		ACCP				1887333	43660.00	2/9/2013 10:02			2/9/2013
<input type="checkbox"/>	4023651	A	AMC180097	488	481	10.00	481;2012	2714863	ATHROWER	1	<input type="checkbox"/>		A		ACCP				1887333	43660.00	2/9/2013 10:02			2/9/2013
<input type="checkbox"/>	4023652	A	AMC180098	488	481	10.00	481;2012	2714863	ATHROWER	1	<input type="checkbox"/>		A		ACCP				1887333	43660.00	2/9/2013 10:02			2/9/2013

**Total of TEN
Individual packets
submitted with
this payment**

Number of claims:

14

74

241

288

316

337

626

635

831

1004

Total = 4366

Ascertained Lead File Numbers
for each packet.

APR 08 2013 (PS)

EXHIBIT A

County: Pima

State: AZ

BLM Serial #	Claim Name	Original Recording		Amended Recording		Location
		Recording #	Page #	Recording #	Page #	
AMC 014600	ANTICIPATION #11	818	547	1306	302	SEC09-T18S-R12E
AMC 014601	ANTICIPATION NO. 13	836	415			SEC15-T18S-R12E
AMC 014602	ANTICIPATION NO. 14	836	416			SEC15-T18S-R12E
AMC 014603	ANTICIPATION # 18	836	420	1306	303	SEC10-T18S-R12E
AMC 014604	ANTICIPATION #19	836	421	1306	304	SEC10-T18S-R12E
AMC 014606	ANTICIPATION #22	915	300			SEC15-T18S-R12E
AMC 014607	ANTICIPATION #23	915	301			SEC15-T18S-R12E
AMC 014609	ANTICIPATION #25	923	598			SEC15-T18S-R12E
AMC 014610	BLACK JACK #1	77	289	2270	231	SEC07-T18S-R12E
AMC 014611	BLACK JACK #2	77	288	2280	467	SEC07-T18S-R12E
AMC 014612	BLACK JACK #3	77	287	2280	468	SEC07-T18S-R12E
AMC 014613	BLACK JACK #4	77	286	2280	469	SEC07-T18S-R12E
AMC 014614	BLACK JACK EXT. NO. 1	380	37	2280	489	SEC07-T18S-R12E
AMC 014615	BLACK JACK EXT. NO. 2	380	38	2280	490	SEC06-T18S-R12E
AMC 014616	BLUE BELL 1	808	587	2838	180	SEC10-T18S-R12E
AMC 014617	BLUE BELL 2	808	588	2838	181	SEC03-T18S-R12E
AMC 014618	BLUE BELL 3	808	589	2838	182	SEC03-T18S-R12E
AMC 014619	BLUE BELL 4	808	590	2838	183	SEC04-T18S-R12E
AMC 014620	BLUE BELL 5	808	591	2838	184	SEC04-T18S-R12E
AMC 014621	BLUE BELL 6	808	592	2838	185	SEC04-T18S-R12E
AMC 014622	BLUE BELL 7	808	593	2838	186	SEC04-T18S-R12E
AMC 014623	BLUE BELL 8	808	594	2838	187	SEC04-T18S-R12E
AMC 014624	BLUE BELL 9	808	595	2838	188	SEC04-T18S-R12E
AMC 014625	BLUE BELL 10	808	596	2838	189	SEC03-T18S-R12E
AMC 014626	BLUE BELL 11	808	597	2838	190	SEC03-T18S-R12E
AMC 014627	BLUE BELL 12	808	598	2838	191	SEC03-T18S-R12E
AMC 014628	BLUE BELL 13	808	599	2838	192	SEC04-T18S-R12E
AMC 014629	BLUE BELL #14	808	600	2838	193	SEC04-T18S-R12E
AMC 014630	BLUE BELL 15	809	1	2838	194	SEC04-T18S-R12E
AMC 014631	BLUE BELL 16	809	2	2838	195	SEC04-T18S-R12E
AMC 014632	BLUE BELL 17	809	3	2838	196	SEC04-T18S-R12E
AMC 014633	BLUE BELL 18	809	4	2838	197	SEC04-T18S-R12E
AMC 014634	BLUE BELL 19	809	5	2838	198	SEC04-T18S-R12E
AMC 014635	BLUE BELL 20	809	6	2838	199	SEC04-T18S-R12E
AMC 014636	BLUE BELL 21	809	7	2838	200	SEC04-T18S-R12E
AMC 014637	BLUE BELL 22	809	8	2838	201	SEC03-T18S-R12E
AMC 014638	BOUNDARY #7	1340	322			SEC22-T18S-R12E

Date: 7/20/2012

Page 1

RECEIVED
 BLM AZ STATE OFFICE
 2012 AUG - 6 P 3:31
 PHOENIX ARIZONA

37/5

EXHIBIT A

County: Pima

State: AZ

BLM Serial #	Claim Name	Original Recording		Amended Recording		Location
		Recording #	Page #	Recording #	Page #	
AMC 014639	BOUNDARY #8	1340	323			SEC22-T18S-R12E
AMC 014640	BOUNDARY #9	1340	324			SEC22-T18S-R12E
AMC 014641	BOUNDARY #10	1340	325			SEC22-T18S-R12E
AMC 014642	BOUNDARY #11	1340	326			SEC22-T18S-R12E
AMC 014643	BOUNDARY #12	1340	327			SEC22-T18S-R12E
AMC 014644	BOUNDARY #13	1340	328			SEC22-T18S-R12E
AMC 014645	BOUNDARY #14	1340	329			SEC22-T18S-R12E
AMC 014646	BOUNDARY #15	1340	330			SEC22-T18S-R12E
AMC 014647	BOUNDARY #16	1340	331			SEC22-T18S-R12E
AMC 014648	BOUNDARY #17	1340	332			SEC22-T18S-R12E
AMC 014649	BOUNDARY #18	1340	333			SEC22-T18S-R12E
AMC 014650	BOUNDARY #19	1340	334			SEC22-T18S-R12E
AMC 014651	BOUNDARY #20	1340	335			SEC22-T18S-R12E
AMC 014652	BOUNDARY #21	1340	336			SEC22-T18S-R12E
AMC 014653	BOUNDARY #22	1340	337			SEC22-T18S-R12E
AMC 014654	BOUNDARY #23 FRACTION	1340	338			SEC22-T18S-R12E
<u>AMC 014655</u>	<u>BOUNDARY #24 FRACTION</u>	1340	339			SEC22-T18S-R12E
AMC 014657	COPPER EMPIRE #2	638	148	1306	307	SEC09-T18S-R12E
AMC 014658	COPPER EMPIRE #3	817	51	1306	308	SEC09-T18S-R12E
AMC 014659	COPPER EMPIRE #4	817	52	1306	309	SEC09-T18S-R12E
AMC 014660	COPPER EMPIRE #5	817	53	1306	310	SEC09-T18S-R12E
AMC 014661	COPPER EMPIRE #6	817	54	1306	311	SEC09-T18S-R12E
AMC 014662	COPPER EMPIRE #7	817	55	2838	178	SEC09-T18S-R12E
AMC 014663	COPPER EMPIRE #8	817	56	1306	313	SEC09-T18S-R12E
AMC 014664	COPPER EMPIRE #9	817	57	2838	179	SEC04-T18S-R12E
AMC 014665	COPPER EMPIRE #10	817	58	1306	315	SEC10-T18S-R12E
AMC 014666	COPPER GIANT #1	638	139	2731	371	SEC05-T18S-R12E
AMC 014667	COPPER GIANT #2	638	140	2731	372	SEC04-T18S-R12E
AMC 014668	COPPER GIANT #3	638	141	2731	373	SEC05-T18S-R12E
AMC 014669	COPPER GIANT #4	638	142	2731	374	SEC05-T18S-R12E
AMC 014670	COPPER GIANT #5	638	143	2731	375	SEC05-T18S-R12E
AMC 014671	COPPER GIANT #6	638	144	2731	376	SEC05-T18S-R12E
AMC 014672	COPPER GIANT #7	638	145	2731	377	SEC05-T18S-R12E
AMC 014673	COPPER GIANT #8	638	146	2731	378	SEC05-T18S-R12E
AMC 014674	COPPER JOHN EXTENSION #19	580	199	1038	524	SEC20-T18S-R12E
AMC 014675	COPPER JOHN EXTENSION #21	580	201	1038	526	SEC16-T18S-R12E

Date: 7/20/2012

Page 2

RECEIVED
 BLM AZ STATE OFFICE
 2012 AUG -6 P 3:31
 PHOTOGRAPHY

36/50

EXHIBIT A

County: Pima

State: AZ

BLM Serial #	Claim Name	Original Recording		Amended Recording		Location
		Recording #	Page #	Recording #	Page #	
AMC 014676	COPPER JOHN EXTENSION #23	580	203	1038	527	SEC20-T18S-R12E
AMC 014677	COPPER JOHN EXTENSION #24	580	204	1063	584	SEC21-T18S-R12E
AMC 014678	COPPER JOHN EXTENSION #25	580	205	1038	528	SEC21-T18S-R12E
AMC 014679	COPPER JOHN EXTENSION #26	580	206	1049	250	SEC17-T18S-R12E
AMC 014680	COPPER JOHN EXTENSION #27	580	207	1063	585	SEC20-T18S-R12E
AMC 014681	COPPER JOHN EXTENSION #28	580	208	1063	586	SEC20-T18S-R12E
AMC 014682	COPPER JOHN EXTENSION #29	580	209	1063	587	SEC20-T18S-R12E
AMC 014683	COPPER JOHN EXTENSION #30	580	210	1063	588	SEC20-T18S-R12E
AMC 014684	COPPER JOHN EXTENSION #31	580	211	1079	541	SEC20-T18S-R12E
AMC 014685	COPPER JOHN EXTENSION #35	580	215	1049	251	SEC17-T18S-R12E
AMC 014686	COPPER JOHN EXTENSION #42	784	59	2740	104	SEC09-T18S-R12E
AMC 014687	COPPER JOHN EXTENSION #43	784	60	2740	105	SEC09-T18S-R12E
AMC 014688	DEC NO. 1	2241	152			SEC07-T18S-R12E
AMC 014689	DEC NO. 2	2241	153			SEC07-T18S-R12E
AMC 014690	ESCONDIDO #1	76	623	1742	78	SEC18-T18S-R12E
AMC 014691	FRIJOLE	76	547	2965	149	SEC17-T18S-R12E
AMC 014692	HOPE #1	1469	28			SEC07-T18S-R12E
AMC 014693	HOPE #2	1469	27			SEC18-T18S-R12E
AMC 014694	JULY NO 1	2331	293			SEC18-T18S-R12E
<u>AMC 014695</u>	JULY NO 2	2331	292			SEC18-T18S-R12E
AMC 014697	LUCKY BOY #1	76	547	1742	76	SEC18-T18S-R12E
AMC 014698	MAY 1	1756	197	2838	177	SEC09-T18S-R12E
AMC 014699	MAY BIRD #2	890	286	2485	333	SEC12-T18S-R11E
AMC 014700	MAY BIRD #3	890	287	2485	334	SEC12-T18S-R11E
AMC 014701	MAY BIRD #4	890	288	2485	335	SEC12-T18S-R11E
AMC 014702	MAY BIRD #5	890	289	2485	336	SEC12-T18S-R11E
AMC 014703	MAY BIRD #6	890	290	2485	337	SEC12-T18S-R11E
AMC 014704	MAY BIRD #7	890	291	2485	338	SEC12-T18S-R11E
AMC 014705	MAY BIRD #9	977	133	2485	339	SEC12-T18S-R11E
AMC 014706	MAY BIRD #10	977	134	2485	340	SEC12-T18S-R11E
AMC 014707	MAY BIRD #11	977	135	2485	341	SEC11-T18S-R11E
AMC 014708	MAY BIRD #16	977	140	2485	342	SEC12-T18S-R11E

Date: 7/20/2012

Page 3

RECEIVED
 BLM AZ STATE OFFICE
 2012 AUG - 6 P 3:31 PM
 P. BOGNER, ASST. DIR.

32/50

EXHIBIT A

County: Pima

State: AZ

BLM Serial #	Claim Name	Original Recording		Amended Recording		Location
		Recording #	Page #	Recording #	Page #	
AMC 014709	MAY BIRD #17	977	141	2485	343	SEC12-T18S-R11E
AMC 014710	MAY BIRD #18	977	142	2485	344	SEC12-T18S-R11E
AMC 014711	MAY BIRD #19	977	143	2485	345	SEC12-T18S-R11E
AMC 014712	MAY BIRD #21	977	145	2485	346	SEC07-T18S-R12E
AMC 014713	MAY BIRD #36	1484	547	2485	347	SEC13-T18S-R11E
AMC 014714	MAY BIRD #37	1484	548	2485	348	SEC07-T18S-R12E
AMC 014715	MAY BIRD #38	1484	549	2485	349	SEC13-T18S-R11E
AMC 014716	MAY BIRD #39	1484	550	2485	350	SEC18-T18S-R12E
AMC 014717	MAY BIRD #40	1484	551	2485	351	SEC13-T18S-R11E
AMC 014718	MAY BIRD #41	1484	552	2485	352	SEC18-T18S-R12E
AMC 014719	MAY BIRD #42	1484	553	2485	353	SEC18-T18S-R12E
AMC 014720	MAY BIRD #43	1484	554	2485	354	SEC18-T18S-R12E
AMC 014721	MAY BIRD #44	1484	555	2485	355	SEC18-T18S-R12E
AMC 014722	MAY BIRD #51	1484	562	2485	356	SEC07-T18S-R12E
AMC 014723	MAY BIRD #52	1484	563	2485	357	SEC12-T18S-R11E
AMC 014724	MAY BIRD #58	1484	569	2485	358	SEC06-T18S-R12E
AMC 014725	MAY BIRD #59	1484	570	2485	359	SEC06-T18S-R12E
AMC 014726	MAY BIRD #60	1484	571	2485	360	SEC06-T18S-R12E
AMC 014727	MAY BIRD #62	1484	573	2485	361	SEC06-T18S-R12E
AMC 014728	MONZONITE NO. I	1602	116			SEC04-T18S-R12E
AMC 014729	NEW YEARS EVE EXT. #12	638	131	2731	379	SEC09-T18S-R12E
AMC 014730	NEW YEARS EVE EXT. #13	638	132	2731	380	SEC09-T18S-R12E
AMC 014731	NEW YEARS EVE EXT. #14	641	66	2731	381	SEC09-T18S-R12E
AMC 014732	NEW YEARS EVE EXT. #15	638	133	2731	382	SEC09-T18S-R12E
AMC 014733	NEW YEARS EVE EXT. #16	638	138	2747	208	SEC08-T18S-R12E
AMC 014734	NEW YEARS EVE EXT. #17	638	129	2731	384	SEC08-T18S-R12E
AMC 014735	NEW YEARS EVE EXT. #18	638	135	2731	385	SEC08-T18S-R12E
AMC 014736	NEW YEARS EVE EXT. #19	638	130	2731	386	SEC09-T18S-R12E
AMC 014737	NEW YEARS EVE EXT. #20	638	134	2731	387	SEC08-T18S-R12E
AMC 014738	NEW YEARS EVE EXT. #21	638	137	2731	388	SEC04-T18S-R12E
AMC 014739	NEW YEARS EVE EXT. #22	638	136	2747	205	SEC08-T18S-R12E
AMC 014740	OAKIE #1	821	79	1079	538	SEC20-T18S-R11E

RECEIVED
 BLM AZ STATE OFFICE
 2012 AUG - 6 P 3: 21
 PISONI, A BIZM

Date: 7/20/2012

32/4

EXHIBIT A

County: Pima

State: AZ

BLM Serial #	Claim Name	Original Recording		Amended Recording		Location
		Recording #	Page #	Recording #	Page #	
AMC 014741	OAKIE #6	821	84	1079	539	SEC20-T18S-R12E
AMC 014742	OAKIE #9	821	87	1079	540	SEC20-T18S-R12E
AMC 014743	OAKIE NO. 21	2302	199			SEC20-T18S-R12E
AMC 014744	OAKIE NO. 22	2302	200			SEC20-T18S-R12E
AMC 014745	OAKIE NO. 23	2302	201			SEC20-T18S-R12E
AMC 014746	OAKIE NO. 24	2302	202			SEC20-T18S-R12E
AMC 014747	OAKIE NO. 25	2302	203			SEC20-T18S-R12E
AMC 014748	OAKIE NO. 26	2302	204			SEC20-T18S-R12E
AMC 014749	OAKIE NO. 27	2302	205			SEC20-T18S-R12E
AMC 014750	OCTOBER NO. 2	2469	245			SEC20-T18S-R12E
AMC 014751	PANA BLANCA EXT. NO. 1	784	62	2379	301	SEC06-T18S-R12E
AMC 014752	PANA BLANCA EXT. NO. 2	784	63	2379	302	SEC07-T18S-R12E
AMC 014753	PANA BLANCA EXT. NO. 3	784	64	2379	303	SEC06-T18S-R12E
AMC 014754	PANA BLANCA EXT. NO. 4	784	65	2379	304	SEC06-T18S-R12E
AMC 014755	PANA BLANCA EXT. NO. 5	784	66	2556	374	SEC07-T18S-R12E
AMC 014756	PANA BLANCA EXTENTION #6	784	68	2379	306	SEC07-T18S-R12E
AMC 014757	PANA BLANCA EXTENTION #7	784	67	2556	375	SEC07-T18S-R12E
AMC 014758	PANA BLANCA EXT. NO. 8	784	69	2379	308	SEC12-T18S-R11E
AMC 014759	P. B. NO. 2	2314	299	2444	238	SEC07-T18S-R12E
AMC 014760	P. B. NO. 5	2330	287	2384	183	SEC06-T18S-R12E
AMC 014761	P. B. NO. 8	2380	290			SEC08-T18S-R12E
AMC 014762	PENA BLANCA #5	681	235	2379	294	SEC05-T18S-R12E
AMC 014763	PLADA #1	2731	365			SEC08-T18S-R12E
AMC 014764	PLADA #2	2731	366			SEC09-T18S-R12E
AMC 014765	PLADA #3	2731	367	2747	207	SEC08-T18S-R12E
AMC 014766	PLADA #4	2731	368			SEC09-T18S-R12E
AMC 014767	PLADA #5	2731	369			SEC09-T18S-R12E
AMC 014768	PLADA #6	2731	370	2769	82	SEC09-T18S-R12E
AMC 014769	QUARTZ HILL #3	1648	596	2485	362	SEC18-T18S-R12E
AMC 014770	RED HILL EXTENSION #1	512	411	1072	586	SEC20-T18S-R12E
AMC 014771	RED HILL EXTENSION #2	512	412	1003	382	SEC20-T18S-R12E
AMC 014772	RED HILL EXTENSION #3	512	413	1049	254	SEC20-T18S-R12E

Date: 7/20/2012

RECEIVED
 BLM AZ STATE OFFICE
 2012 AUG -6 P 3:31
 PHOENIX ARIZONA

32/4

EXHIBIT A

County: Pima

State: AZ

BLM Serial #	Claim Name	Original Recording		Amended Recording		Location
		Recording #	Page #	Recording #	Page #	
AMC 014773	RED HILL EXTENSION #6	646	241	1063	575	SEC17-T18S-R12E
AMC 014774	RED HILL EXTENSION #7	646	242	1072	587	SEC20-T18S-R12E
AMC 014775	RED HILL EXTENSION #10	646	244	1072	588	SEC20-T18S-R12E
AMC 014776	RED HILL EXTENSION #11	646	245	1063	572	SEC20-T18S-R12E
AMC 014777	RED HILL EXTENSION #12	646	246	1063	573	SEC20-T18S-R12E
AMC 014778	RED HILL EXTENSION #13	646	247	1049	256	SEC17-T18S-R12E
AMC 014779	RED HILL EXTENSION #17	821	78	1049	257	SEC17-T18S-R12E
AMC 014781	RESERVE NO. 7	822	486			SEC10-T18S-R12E
AMC 014782	RESERVE NO. 8	822	487			SEC10-T18S-R12E
AMC 014783	RESERVE NO. 9	822	488			SEC10-T18S-R12E
AMC 014784	RESERVE NO. 10	822	489			SEC10-T18S-R12E
AMC 014785	RESERVE NO. 11	822	490			SEC10-T18S-R12E
AMC 014786	RESERVE NO. 12	822	491			SEC10-T18S-R12E
AMC 014787	RESERVE NO. 13	822	492			SEC15-T18S-R12E
AMC 014788	RESERVE NO. 14	822	493			SEC10-T18S-R12E
AMC 014789	RESERVE #15	822	494	1154	188	SEC15-T18S-R12E
AMC 014790	RESERVE #16	923	581			SEC15-T18S-R12E
AMC 014791	RESERVE #17	923	592			SEC15-T18S-R12E
AMC 014792	RESERVE #18	923	593			SEC15-T18S-R12E
AMC 014793	RESERVE #19	923	594	1154	189	SEC15-T18S-R12E
AMC 014794	RESERVE #20	923	595			SEC15-T18S-R12E
AMC 014795	RESERVE #21	923	596			SEC15-T18S-R12E
AMC 014796	RESERVE #22	932	353			SEC15-T18S-R12E
AMC 014797	RESERVE #23	923	582			SEC15-T18S-R12E
AMC 014798	RESERVE #24	923	583			SEC15-T18S-R12E
AMC 014799	RESERVE #25	923	584			SEC15-T18S-R12E
AMC 014800	RESERVE #26	923	585			SEC15-T18S-R12E
AMC 014801	RESERVE #27	923	586			SEC15-T18S-R12E
AMC 014802	RESERVE #28	923	587			SEC15-T18S-R12E
AMC 014803	RESERVE #29	935	566			SEC15-T18S-R12E
AMC 014804	RESERVE #30	923	588			SEC15-T18S-R12E
AMC 014805	RESERVE #31	923	589			SEC15-T18S-R12E
AMC 014806	RESERVE #32	923	590			SEC15-T18S-R12E
AMC 014807	RESERVE #33	923	591			SEC15-T18S-R12E

Date: 7/20/2012

Page 6

RECEIVED
 BLM AZ STATE OFFICE
 2012 AUG - 6 P 3:31
 PHOENIX, ARIZONA

34/1

EXHIBIT A

County: Pima

State: AZ

BLM Serial #	Claim Name	Original Recording		Amended Recording		Location
		Recording #	Page #	Recording #	Page #	
AMC 014808	RESERVE #34	935	565			SEC15-T18S-R12E
AMC 014809	RESERVE NO. 36 FRACTION	2302	215			SEC15-T18S-R12E
AMC 014810	RESERVE NO. 37 FRACTION	2302	216			SEC15-T18S-R12E
AMC 014811	RESERVE NO. 38 FRACTION	2302	217			SEC15-T18S-R12E
AMC 014812	RESERVE NO. 39 FRACTION	2302	218			SEC15-T18S-R12E
AMC 014813	SEPT. NO 4	2331	291			SEC06-T18S-R12E
AMC 014814	SEPT. NO 5	2331	290			SEC12-T18S-R11E
AMC 014815	SEPT. NO 6	2331	289			SEC12-T18S-R11E
AMC 014816	TINAJA #3	836	404	1063	578	SEC15-T18S-R12E
AMC 014817	TINAJA #4	836	405	1063	579	SEC21-T18S-R12E
AMC 014818	TINAJA #5	836	406	1063	580	SEC21-T18S-R12E
AMC 014821	TINAJA #9	836	410	1063	581	SEC21-T18S-R12E
AMC 014822	TINAJA #10	836	411	1063	582	SEC21-T18S-R12E
AMC 014823	TINAJA #11	836	412	1072	589	SEC21-T18S-R12E
AMC 014824	TINAJA #12	836	413	1063	583	SEC21-T18S-R12E
AMC 014825	TINAJA NO. 14	883	17			SEC21-T18S-R12E
AMC 014826	TINAJA #16	915	298	1089	153	SEC15-T18S-R12E
AMC 014827	TINAJA NO. 19	2302	207			SEC21-T18S-R12E
AMC 014828	TINAJA NO. 20	2302	208			SEC21-T18S-R12E
AMC 014829	TINAJA NO. 21	2302	209			SEC21-T18S-R12E
AMC 014830	TINAJA NO. 22	2302	210			SEC21-T18S-R12E
AMC 014831	TINAJA NO. 23	2302	211			SEC21-T18S-R12E
AMC 014832	TINAJA NO. 24	2302	212			SEC21-T18S-R12E
AMC 014833	TINAJA NO. 25	2302	213			SEC22-T18S-R12E
AMC 014834	TINAJA NO. 26	2302	214			SEC21-T18S-R12E
AMC 014835	VIRGINIA #1	1734	53	1746	522	SEC17-T18S-R12E
AMC 014836	VIRGINIA #2	1734	54	1746	523	SEC17-T18S-R12E
AMC 014837	VIRGINIA #3	1734	55	1746	524	SEC17-T18S-R12E
AMC 014838	VIRGINIA #4	1734	56	1748	571	SEC17-T18S-R12E
AMC 19084	Rich 1	3934	532			SEC34-T17S-R13E
AMC 19086	Rich 3	3934	534			SEC34-T17S-R13E
AMC 19088	Rich 5	3934	536			SEC34-T17S-R13E
AMC 19090	Rich 7	3934	538			SEC34-T17S-R13E
AMC 19092	Rich 9	3934	540			SEC34-T17S-R13E
AMC 19094	Rich 11	3934	542			SEC27-T17S-R13E
AMC 19096	Rich 13	2233	16			SEC27-T17S-R13E

Date: 7/20/2012

RECEIVED
 BLM AZ STATE OFFICE
 2012 AUG -6 P 3:31

36/58

EXHIBIT A

County: Pima

State: AZ

BLM Serial #	Claim Name	Original Recording		Amended Recording		Location
		Recording #	Page #	Recording #	Page #	
AMC 19098	Rich 15	2233	18			SEC27-T17S-R13E
AMC 19100	Rich 17	2233	20			SEC27-T17S-R13E
AMC 19102	Rich 19	3934	544			SEC27-T17S-R13E
AMC 19104	Rich 21	3934	546			SEC27-T17S-R13E
AMC 19106	Rich 23	3934	548			SEC27-T17S-R13E
AMC 19108	Rich 25	3934	550			SEC27-T17S-R13E
AMC 19110	Rich 27	3934	552			SEC34-T17S-R13E
AMC 19111	Rich 28	3934	553			SEC34-T17S-R13E
AMC 19112	Rich 29	3934	554			SEC34-T17S-R13E
AMC 19114	Rich 31	3934	556			SEC34-T17S-R13E
AMC 19115	Rich 32	3934	557			SEC34-T17S-R13E
AMC 19278	Eric 10	2220	175			SEC34-T17S-R13E
AMC 19280	Eric 12	2220	177			SEC34-T17S-R13E
AMC 19282	Eric 14	2220	179			SEC34-T17S-R13E
AMC 19284	Eric 16	2220	181			SEC34-T17S-R13E
AMC 19286	Eric 18	3934	527			SEC34-T17S-R13E
AMC 19292	Eric 24	2220	189			SEC34-T17S-R13E
AMC 19294	Eric 26	2220	191			SEC34-T17S-R13E
AMC 19296	Eric 28	2220	193			SEC34-T17S-R13E
AMC 19298	Eric 30	2220	195			SEC34-T17S-R13E
AMC 19300	Eric 32	2220	197			SEC27-T17S-R13E
AMC 19302	Eric 34	2220	199			SEC27-T17S-R13E
AMC 19304	Eric 36	2220	201			SEC27-T17S-R13E
AMC 19306	Eric 38	2220	203			SEC27-T17S-R13E
AMC 19308	Eric 40	2220	205			SEC27-T17S-R13E
AMC 19310	Eric 42	2220	207			SEC27-T17S-R13E
AMC 19314	Eric 46	2238	305			SEC27-T17S-R13E
AMC 19316	Eric 48	2238	303			SEC27-T17S-R13E
AMC 19318	Eric 50	2238	301			SEC27-T17S-R13E
AMC 267423	ANTICIPATION # 9	8011	2117			SEC10-T18S-R12E
AMC 267424	ANTICIPATION #10	8011	2120			SEC10-T18S-R12E
AMC 267425	ANTICIPATION #20	8011	2123			SEC10-T18S-R12E
AMC 267426	ANTICIPATION #24	8011	2125			SEC15-T18S-R12E
AMC 267427	TINAJA NO. 6	8011	2135			SEC22-T18S-R12E
AMC 267428	TINAJA NO. 7	8011	2133			SEC21-T18S-R12E
AMC 267429	COPPER EMPIRE #1	8011	2127			SEC09-T18S-R12E
AMC 267430	JULY NO. 5	8011	2129			SEC10-T18S-R12E
AMC 267431	RESERVE #3	8011	2131			SEC10-T18S-R12E

END-19271



Date: 7/20/2012

2012 AUG -6 P 3:31
 PHOENIX, ARIZONA

RECEIVED
 BLM AZ STATE OFFICE

38/SC

EXHIBIT A

County: Pima

State: AZ

<u>BLM Serial #</u>	<u>Claim Name</u>	<u>Original Recording</u>		<u>Amended Recording</u>		<u>Location</u>
		<u>Recording #</u>	<u>Page #</u>	<u>Recording #</u>	<u>Page #</u>	
AMC 343969	OXIDE 1	10401	205			SEC06-T18S-R12E
AMC 343970	OXIDE 2	10401	207			SEC06-T18S-R12E
AMC 343971	OXIDE 3	10401	209			SEC06-T18S-R12E
AMC 343972	OXIDE 4	10401	211			SEC06-T18S-R12E
AMC 343973	OXIDE 5	10401	213			SEC05-T18S-R12E
AMC 343974	OXIDE 6	10401	215			SEC05-T18S-R12E
AMC 343975	OXIDE 7	10401	217			SEC05-T18S-R12E
AMC 343976	OXIDE 8	10401	219			SEC05-T18S-R12E
AMC 343977	OXIDE 9	10401	221			SEC05-T18S-R12E
AMC 343978	OXIDE 10	10401	223			SEC05-T18S-R12E
AMC 343979	OXIDE 11	10401	225			SEC05-T18S-R12E
AMC 343980	OXIDE 12	10401	227			SEC05-T18S-R12E
AMC 343981	OXIDE 13	10401	229			SEC05-T18S-R12E
AMC 343982	OXIDE 14	10401	231			SEC05-T18S-R12E
AMC 343983	OXIDE 15	10401	233			SEC05-T18S-R12E
AMC 343984	OXIDE 16	10401	235			SEC05-T18S-R12E
AMC 343985	OXIDE 17	10401	237			SEC05-T18S-R12E
AMC 343986	OXIDE 18	10401	239			SEC05-T18S-R12E
AMC 343987	OXIDE 19	10401	241			SEC05-T18S-R12E
AMC 343988	OXIDE 20	10401	243			SEC05-T18S-R12E
AMC 343989	OXIDE 21	10401	245			SEC05-T18S-R12E
AMC 343990	OXIDE 22	10401	247			SEC05-T18S-R12E
AMC 343991	OXIDE 23	10401	249			SEC05-T18S-R12E
AMC 343992	OXIDE 24	10401	251			SEC05-T18S-R12E
AMC 343993	OXIDE 25	10401	253			SEC05-T18S-R12E
AMC 343994	OXIDE 26	10401	255			SEC06-T18S-R12E
AMC 343995	OXIDE 27	10401	257			SEC06-T18S-R12E
AMC 343996	OXIDE 28	10401	259			SEC05-T18S-R12E
AMC 343997	OXIDE 29	10401	261			SEC05-T18S-R12E
AMC 343998	OXIDE 30	10401	263			SEC05-T18S-R12E
AMC 343999	OXIDE 31	10401	265			SEC05-T18S-R12E
AMC 344000	OXIDE 32	10401	267			SEC05-T18S-R12E
AMC 344001	OXIDE 33	10401	269			SEC05-T18S-R12E
AMC 344002	OXIDE 34	10401	271			SEC05-T18S-R12E
AMC 344003	OXIDE 35	10401	273			SEC05-T18S-R12E
AMC 344004	OXIDE 36	10401	275			SEC05-T18S-R12E
AMC 354965	JAKE #1	11455	2469			SEC05-T18S-R12E
AMC 354966	JAKE #2	11455	2471			SEC11-T18S-R12E

Date: 7/20/2012

RECEIVED
 BLM AZ STATE OFFICE
 2012 AUG - 6 PD 3:31 PM
 HENK VAN LINDEN

38/40

EXHIBIT A

County: Pima

State: AZ

BLM Serial #	Claim Name	Original Recording		Amended Recording		Location
		Recording #	Page #	Recording #	Page #	
AMC 354967	JAKE #3	11455	2473			SEC11-T18S-R12E
AMC 354968	JAKE #4	11455	2475			SEC11-T18S-R12E
AMC 354969	JAKE #5	11455	2477	13425	16	SEC11-T18S-R12E
AMC 354970	JAKE #6	11455	2479	13425	18	SEC11-T18S-R12E
AMC 354971	JAKE #7	11455	2481	13425	20	SEC11-T18S-R12E
AMC 354972	JAKE #8	11455	2483			SEC11-T18S-R12E
AMC 354973	JAKE #9	11455	2485			SEC11-T18S-R12E
AMC 354974	JAKE #10	11455	2487			SEC11-T18S-R12E
AMC 354975	JAKE #11	11455	2489			SEC11-T18S-R12E
AMC 354976	JAKE #12	11455	2491			SEC11-T18S-R12E
AMC 354977	JAKE #13	11455	2493	13425	22	SEC11-T18S-R12E
AMC 354978	JAKE #14	11455	2495	13425	24	SEC11-T18S-R12E
AMC 354979	JAKE #15	11455	2497	13425	26	SEC11-T18S-R12E
AMC 354980	JAKE #16	11455	2499	13425	28	SEC12-T18S-R12E
AMC 354981	JAKE #17	11455	2501	13425	30	SEC12-T18S-R12E
AMC 354982	JAKE #18	11455	2503	13425	32	SEC12-T18S-R12E
AMC 354983	JAKE #19	11455	2505	13425	34	SEC12-T18S-R12E
AMC 354984	JAKE #20	11455	2507	13425	36	SEC12-T18S-R12E
AMC 354985	JAKE #21	11455	2509	13425	38	SEC12-T18S-R12E
AMC 354986	JAKE #22	11455	2511	13425	40	SEC12-T18S-R12E
AMC 354987	JAKE #23	11455	2513	13425	42	SEC12-T18S-R12E
AMC 354988	JAKE #24	11455	2515	13425	44	SEC12-T18S-R12E
AMC 354989	JAKE #25	11455	2517	13425	46	SEC12-T18S-R12E
AMC 354990	JAKE #26	11455	2519	13425	48	SEC12-T18S-R12E
AMC 354992	JAKE #28	11455	2523	13425	50	SEC12-T18S-R12E
AMC 354993	JAKE #29	11455	2525	13425	52	SEC12-T18S-R12E
AMC 354994	JAKE #30	11455	2527	13425	54	SEC12-T18S-R12E
AMC 354995	JAKE #31	11455	2529	13425	56	SEC12-T18S-R12E
AMC 354996	JAKE #32	11455	2531	13425	58	SEC12-T18S-R12E
AMC 354997	JAKE #33	11455	2533	13425	60	SEC12-T18S-R12E
AMC 354998	JAKE #34	11455	2535	13425	62	SEC12-T18S-R12E
AMC 354999	JAKE #35	11455	2537	13478	4	SEC12-T18S-R12E
AMC 355000	JAKE #36	11455	2539	13478	2	SEC12-T18S-R12E
AMC 389660	SIR #1	13245	553			SEC04-T18S-R12E
AMC 389661	SIR #2	13245	555			SEC04-T18S-R12E
AMC 389662	SIR #3	13245	557			SEC04-T18S-R12E
AMC 389663	SIR #4	13245	559			SEC04-T18S-R12E
AMC 389664	SIR #5	13245	561			SEC04-T18S-R12E

RECEIVED
 BLM AZ STATE OFFICE
 2012 AUG - 6 P 3:31
 PHOENIX, ARIZONA

Date: 7/20/2012

35/4

EXHIBIT A

County: Pima

State: AZ

BLM Serial #	Claim Name	Original Recording		Amended Recording		Location
		Recording #	Page #	Recording #	Page #	
AMC 389665	SIR #6	13245	563			SEC04-T18S-R12E
AMC 389666	SIR #7	13245	565			SEC04-T18S-R12E
AMC 389667	SIR #8	13245	567			SEC04-T18S-R12E
AMC 389668	SIR #9	13245	569			SEC04-T18S-R13E
AMC 389669	SIR #10	13245	571			SEC04-T18S-R12E
AMC 389670	SIR #11	13245	573			SEC04-T18S-R12E
AMC 389671	SIR #12	13245	575			SEC04-T18S-R12E
AMC 389672	SIR #13	13245	577			SEC04-T18S-R12E
AMC 389673	SIR #14	13245	579			SEC04-T18S-R12E
AMC 389674	SIR #15	13245	581			SEC04-T18S-R12E
AMC 389675	SIR #16	13245	583			SEC04-T18S-R12E
AMC 389676	SIR #17	13245	585			SEC04-T18S-R12E
AMC 389677	SIR #18	13245	587			SEC04-T18S-R12E
AMC 389678	SIR #19	13245	589			SEC04-T18S-R12E
AMC 389679	SIR #20	13245	591			SEC04-T18S-R12E
AMC 389680	SIR #21	13245	593			SEC04-T18S-R12E
AMC 389681	SIR #22	13245	595			SEC04-T18S-R12E
AMC 389682	SIR #23	13245	597			SEC04-T18S-R12E
AMC 389683	SIR #24	13245	599			SEC04-T18S-R12E
AMC 389684	SIR #25	13245	601			SEC04-T18S-R12E
AMC 389685	SIR #26	13245	603			SEC04-T18S-R12E
AMC 389686	SIR #27	13245	605			SEC04-T18S-R12E
AMC 389687	SIR #28	13245	607			SEC04-T18S-R12E
AMC 389688	SIR #29	13245	609			SEC04-T18S-R12E
AMC 389694	SIR #35	13245	621			SEC04-T18S-R12E
AMC 389695	SIR #36	13245	623			SEC01-T18S-R12E
AMC 389696	SIR #37	13245	625			SEC01-T18S-R12E
AMC 389697	SIR #38	13245	627			SEC04-T18S-R12E
AMC 389698	SIR #39	13245	629			SEC04-T18S-R12E
AMC 389699	SIR #40	13245	631			SEC04-T18S-R12E
AMC 389700	SIR #41	13245	633			SEC04-T18S-R12E
AMC 389701	SIR #42	13245	635			SEC04-T18S-R12E
AMC 390053	BND #1	13258	219			SEC23-T18S-R12E
AMC 390054	BND #2	13258	221			SEC23-T18S-R12E
AMC 390055	BND #3	13258	223			SEC23-T18S-R12E
AMC 390056	BND #4	13258	225			SEC23-T18S-R12E
AMC 390057	BND #5	13258	227			SEC23-T18S-R12E
AMC 390058	BND #6	13258	229			SEC23-T18S-R12E

Date: 7/20/2012

RECEIVED
 BLM AZ STATE OFFICE
 2012 AUG -6 P 3:31
 BUREAU OF LAND MANAGEMENT

38/50

EXHIBIT A

County: Pima

State: AZ

BLM Serial #	Claim Name	Original Recording		Amended Recording		Location
		Recording #	Page #	Recording #	Page #	
AMC 390059	BND #7	13258	231			SEC23-T18S-R12E
AMC 392440	CGO-1	13312	161			SEC05-T18S-R12E
AMC 392441	CGO-2	13312	163			SEC04-T18S-R12E
AMC 392442	CGO-3	13312	165			SEC04-T18S-R12E
AMC 392443	CGO-4	13312	167			SEC04-T18S-R12E
AMC 394407	ANT-1	13373	29			SEC03-T18S-R12E
AMC 394408	ANT-2	13373	31			SEC03-T18S-R12E
AMC 394409	ANT-3	13373	33			SEC10-T18S-R12E
AMC 394410	ANT-4	13373	35			SEC10-T18S-R12E
AMC 394411	ANT-5	13373	37			SEC10-T18S-R12E
AMC 395461	VIRGINIA-5	13442	6			SEC20-T18S-R12E
AMC 395462	JAKE #27R	13442	8			SEC12-T18S-R12E
AMC 395849	SIR #44	13477	139			SEC02-T18S-R12E
AMC 395850	SIR #45	13477	141			SEC02-T18S-R12E
AMC 395851	SIR #46	13477	143			SEC02-T18S-R12E
AMC 395852	SIR #47	13477	145			SEC02-T18S-R12E
AMC 395853	SIR #48	13477	147			SEC02-T18S-R12E
AMC 395854	SIR #49	13477	149			SEC02-T18S-R12E
AMC 395855	SIR #50	13477	151			SEC01-T18S-R12E
AMC 395856	SIR #51	13477	153			SEC01-T18S-R12E
AMC 395857	SIR #52	13477	155			SEC01-T18S-R12E
AMC 395858	SIR #53	13477	157			SEC01-T18S-R12E
AMC 395859	SIR #54	13477	159			SEC12-T18S-R12E
AMC 395860	SIR #55	13477	161			SEC12-T18S-R12E
AMC 395861	SIR #56	13477	163			SEC12-T18S-R12E
AMC 395862	SIR #57	13477	165			SEC12-T18S-R12E
AMC 395863	SIR #58	13477	167			SEC01-T18S-R12E
AMC 396113	TATE-1	13496	484			SEC04-T18S-R12E
AMC 396114	TATE-2	13496	486			SEC04-T18S-R12E
AMC 396115	TATE-3	13496	488			SEC04-T18S-R12E
AMC 396116	TATE-4	13496	490			SEC04-T18S-R12E
AMC 396508	CONHILL-1R	13543	290			SEC18-T18S-R12E
AMC 396509	MSP-1	13543	292			SEC35-T17S-R12E
AMC 396510	MSP-2	13543	294			SEC35-T17S-R12E
AMC 396511	MSP-3	13543	296			SEC35-T17S-R12E
AMC 396512	MSP-4	13543	298			SEC35-T17S-R12E
AMC 396513	MSP-5	13543	300			SEC35-T17S-R12E
AMC 396514	MSP-6	13543	302			SEC35-T17S-R12E

*STRAVE
LEAD
SEARCH*

2012 AUG - 6 P 3: 31
 RECEIVED
 BLM AZ STATE OFFICE

35/6

EXHIBIT A

County: Pima

State: AZ

BLM Serial #	Claim Name	Original Recording		Amended Recording		Location
		Recording #	Page #	Recording #	Page #	
AMC 396515	MSP-7	13543	304			SEC35-T17S-R12E
AMC 396516	MSP-8	13543	306			SEC35-T17S-R12E
AMC 396517	MSP-9	13543	308			SEC35-T17S-R12E
AMC 396518	MSP-10	13543	310			SEC35-T17S-R12E
AMC 396519	MSP-11	13543	312			SEC35-T17S-R12E
AMC 396520	MSP-12	13543	314			SEC35-T17S-R12E
AMC 396521	MSP-13	13543	316			SEC35-T17S-R12E
AMC 396522	MSP-14	13543	318			SEC35-T17S-R12E
AMC 396523	MSP-15	13543	320			SEC35-T17S-R12E
AMC 396524	MSP-16	13543	322			SEC35-T17S-R12E
AMC 396525	MSP-17	13543	324			SEC35-T17S-R12E
AMC 396526	MSP-18	13543	326			SEC35-T17S-R12E
AMC 396527	MSP-19	13543	328			SEC35-T17S-R12E
AMC 396528	MSP-20	13543	330			SEC35-T17S-R12E
AMC 396529	MSP-21	13543	332			SEC35-T17S-R12E
AMC 396530	MSP-22	13543	334			SEC35-T17S-R12E
AMC 396531	MSP-23	13543	336			SEC35-T17S-R12E
AMC 396532	MSP-24	13543	338			SEC26-T17S-R12E
AMC 396533	MSP-25	13543	340			SEC26-T17S-R12E
AMC 396534	MSP-26	13543	342			SEC26-T17S-R12E
AMC 396535	MSP-27	13543	344			SEC25-T17S-R12E
AMC 396536	MSP-28	13543	346			SEC25-T17S-R12E
AMC 396537	MSP-29	13543	348			SEC25-T17S-R12E
AMC 396538	MSP-30	13543	350			SEC25-T17S-R12E
AMC 396539	MSP-31	13543	352			SEC25-T17S-R12E
AMC 396540	MSP-32	13543	354			SEC25-T17S-R12E
AMC 396541	MSP-33	13543	356			SEC25-T17S-R12E
AMC 396542	MSP-34	13543	358			SEC25-T17S-R12E
AMC 396543	MSP-35	13543	360			SEC25-T17S-R12E
AMC 396544	MSP-36	13543	362			SEC25-T17S-R12E
AMC 396545	MSP-37	13543	364			SEC25-T17S-R12E
AMC 396546	MSP-38	13543	366			SEC25-T17S-R12E
AMC 396547	MSP-39	13543	368			SEC25-T17S-R12E
AMC 396548	MSP-40	13543	370			SEC25-T17S-R12E
AMC 396549	MSP-41	13543	372			SEC25-T17S-R12E
AMC 396550	MSP-42	13543	374			SEC25-T17S-R12E
AMC 396551	MSP-43	13543	376			SEC25-T17S-R12E
AMC 396552	MSP-44	13543	378			SEC25-T17S-R12E

Date: 7/20/2012

2012 AUG -6 P 3:31
 PRODUCTION

RECEIVED
 BLM AZ STATE OFFICE

25/02

EXHIBIT A

County: Pima

State: AZ

<u>BLM Serial #</u>	<u>Claim Name</u>	<u>Original Recording</u>		<u>Amended Recording</u>		<u>Location</u>
		<u>Recording #</u>	<u>Page #</u>	<u>Recording #</u>	<u>Page #</u>	
AMC 396553	MSP-45	13543	380			SEC25-T17S-R12E
AMC 396554	MSP-46	13543	382			SEC25-T17S-R12E
AMC 396555	MSP-47	13543	384			SEC25-T17S-R12E
AMC 396556	MSP-48	13543	386			SEC25-T17S-R12E
AMC 396557	MSP-49	13543	388			SEC25-T17S-R12E
AMC 396558	MSP-50	13543	390			SEC24-T17S-R12E
AMC 396559	MSP-51	13543	392			SEC24-T17S-R12E
AMC 396560	MSP-52	13543	394			SEC24-T17S-R12E
AMC 396561	MSP-53	13543	396			SEC24-T17S-R12E
AMC 396562	MSP-54	13543	398			SEC24-T17S-R12E
AMC 396563	MSP-55	13543	400			SEC24-T17S-R12E
AMC 396564	MSP-56	13543	402			SEC24-T17S-R12E
AMC 396565	MSP-57	13543	404			SEC24-T17S-R12E
AMC 396566	MSP-58	13543	406			SEC24-T17S-R12E
AMC 396567	MSP-59	13543	408			SEC24-T17S-R12E
AMC 396630	MSP-60	13553	298			SEC24-T17S-R12E
AMC 396631	MSP-61	13553	300			SEC24-T17S-R12E
AMC 396632	MSP-62	13553	302			SEC24-T17S-R12E
AMC 396633	MSP-63	13553	304			SEC24-T17S-R12E
AMC 396634	MSP-64	13553	306			SEC24-T17S-R12E
AMC 396635	MSP-65	13553	308			SEC24-T17S-R12E
AMC 396636	MSP-66	13553	310			SEC24-T17S-R12E
AMC 396637	MSP-67	13553	312			SEC24-T17S-R12E
AMC 396638	MSP-68	13553	314			SEC24-T17S-R12E
AMC 396639	MSP-69	13553	316			SEC19-T17S-R13E
AMC 396640	MSP-70	13553	318			SEC19-T17S-R13E
AMC 396641	MSP-71	13553	320			SEC19-T17S-R13E
AMC 396642	MSP-72	13553	322			SEC19-T17S-R13E
AMC 396643	MSP-73	13553	324			SEC19-T17S-R13E
AMC 396644	MSP-74	13553	326			SEC19-T17S-R13E
AMC 396645	MSP-75	13553	328			SEC19-T17S-R13E
AMC 396646	MSP-76	13553	330			SEC35-T17S-R12E
AMC 396647	MSP-77	13553	332			SEC35-T17S-R12E
AMC 396648	RSR-6	13553	334			SEC26-T17S-R12E
AMC 396649	RSR-8	13553	336			SEC26-T17S-R12E
AMC 396650	RSR-10	13553	338			SEC26-T17S-R12E
AMC 396651	RSR-12	13553	295			SEC26-T17S-R12E
AMC 396652	RSR-14	13553	340			SEC26-T17S-R12E

RECEIVED
 BLM AZ STATE OFFICE
 PHOENIX, ARIZONA
 AUG 1 2012
 10:33 AM

Date: 7/20/2012

3816

EXHIBIT A

County: Pima

State: AZ

BLM Serial #	Claim Name	Original Recording		Amended Recording		Location
		Recording #	Page #	Recording #	Page #	
AMC 396653	RSR-16	13553	342			SEC26-T17S-R12E
AMC 396654	RSR-18	13553	344			SEC26-T17S-R12E
AMC 396655	RSR-20	13553	346			SEC26-T17S-R12E
AMC 396656	RSR-22	13553	348			SEC26-T17S-R12E
AMC 396657	RSR-23	13553	350			SEC34-T17S-R12E
AMC 396658	RSR-24	13553	352			SEC26-T17S-R12E
AMC 396659	RSR-25	13553	354			SEC34-T17S-R12E
AMC 396660	RSR-26	13553	356			SEC34-T17S-R12E
AMC 396661	RSR-27	13553	358			SEC26-T17S-R12E
AMC 396662	RSR-28	13553	360			SEC26-T17S-R12E
AMC 396663	RSR-29	13553	362			SEC26-T17S-R12E
AMC 396664	RSR-30	13553	364			SEC26-T17S-R12E
AMC 396665	RSR-31	13553	366			SEC26-T17S-R12E
AMC 396666	RSR-32	13553	368			SEC26-T17S-R12E
AMC 396667	RSR-33	13553	370			SEC26-T17S-R12E
AMC 396668	RSR-34	13553	372			SEC26-T17S-R12E
AMC 396669	RSR-35	13553	374			SEC26-T17S-R12E
AMC 396670	RSR-36	13553	376			SEC26-T17S-R12E
AMC 396671	RSR-37	13553	378			SEC26-T17S-R12E
AMC 396672	RSR-38	13553	380			SEC26-T17S-R12E
AMC 396673	RSR-39	13553	382			SEC26-T17S-R12E
AMC 396674	RSR-40	13553	384			SEC26-T17S-R12E
AMC 396675	RSR-41	13553	386			SEC26-T17S-R12E
AMC 396676	RSR-42	13553	388			SEC26-T17S-R12E
AMC 396677	RSR-43	13553	390			SEC26-T17S-R12E
AMC 396678	RSR-44	13553	392			SEC26-T17S-R12E
AMC 396679	RSR-45	13553	394			SEC26-T17S-R12E
AMC 397095	MSP-78	13605	939			SEC26-T17S-R12E
AMC 397096	MSP-79	13605	941			SEC26-T17S-R12E
AMC 397097	MSP-80	13605	943			SEC26-T17S-R12E
AMC 397098	MSP-81	13605	945			SEC26-T17S-R12E
AMC 397099	MSP-82	13605	947			SEC26-T17S-R12E
AMC 397100	MSP-83	13605	949			SEC26-T17S-R12E
AMC 397101	MSP-84	13605	951			SEC26-T17S-R12E
AMC 397102	MSP-85	13605	953			SEC25-T17S-R12E
AMC 397103	MSP-86	13605	955			SEC25-T17S-R12E
AMC 397104	MSP-87	13605	957			SEC25-T17S-R12E
AMC 397108	MSP-91	13605	965			SEC25-T17S-R12E

Date: 7/20/2012

RECEIVED
 BLM AZ STATE OFFICE
 2012 AUG - 6 P 3:32
 PHOENIX, ARIZONA

38/48

EXHIBIT A

County: Pima

State: AZ

BLM Serial #	Claim Name	Original Recording		Amended Recording		Location
		Recording #	Page #	Recording #	Page #	
AMC 397109	MSP-92	13605	967			SEC25-T17S-R12E
AMC 397110	MSP-93	13605	969			SEC25-T17S-R12E
AMC 397111	MSP-94	13605	971			SEC25-T17S-R12E
AMC 397112	MSP-95	13605	973			SEC30-T17S-R13E
AMC 397113	MSP-96	13605	975			SEC30-T17S-R13E
AMC 397114	MSP-97	13605	977			SEC30-T17S-R13E
AMC 397115	MSP-98	13605	979			SEC30-T17S-R13E
AMC 397116	MSP-99	13605	981			SEC01-T18S-R12E
AMC 397117	MSP-100	13605	983			SEC01-T18S-R12E
AMC 397118	MSP-101	13605	985			SEC20-T17S-R13E
AMC 397119	MSP-102	13605	987			SEC20-T17S-R13E
AMC 397120	MSP-103	13605	989			SEC20-T17S-R13E
AMC 397121	MSP-104	13605	991			SEC20-T17S-R13E
AMC 397122	MSP-105	13605	993			SEC20-T17S-R13E
AMC 397123	MSP-106	13605	995			SEC20-T17S-R13E
AMC 397124	MSP-107	13605	997			SEC20-T17S-R13E
AMC 397125	MSP-108	13605	999			SEC20-T17S-R13E
AMC 397126	MSP-109	13605	1001			SEC20-T17S-R13E
AMC 397127	MSP-110	13605	1003			SEC20-T17S-R13E
AMC 397128	MSP-111	13605	1005			SEC20-T17S-R13E
AMC 397129	MSP-112	13605	1007			SEC20-T17S-R13E
AMC 397130	MSP-113	13605	1009			SEC20-T17S-R13E
AMC 397131	MSP-114	13605	1011			SEC20-T17S-R13E
AMC 397132	MSP-115	13605	1013			SEC20-T17S-R13E
AMC 397133	MSP-116	13605	1015			SEC20-T17S-R13E
AMC 397134	MSP-117	13605	1017			SEC20-T17S-R13E
AMC 397135	MSP-118	13605	1019			SEC20-T17S-R13E
AMC 397136	MSP-119	13605	1021			SEC20-T17S-R13E
AMC 397137	MSP-120	13605	1023			SEC20-T17S-R13E
AMC 397138	MSP-121	13605	1025			SEC20-T17S-R13E
AMC 397139	MSP-122	13605	1027			SEC20-T17S-R13E
AMC 397140	MSP-123	13605	1029			SEC20-T17S-R13E
AMC 397141	MSP-124	13605	1031			SEC20-T17S-R13E
AMC 397142	MSP-125	13605	1033			SEC20-T17S-R13E
AMC 397143	MSP-126	13605	1035			SEC20-T17S-R13E
AMC 397144	MSP-127	13605	1037			SEC20-T17S-R13E
AMC 397145	MSP-128	13605	1039			SEC21-T17S-R13E
AMC 397146	MSP-129	13605	1041			SEC20-T17S-R13E

RECEIVED
 BLM AZ STATE OFFICE
 PHOENIX, ARIZONA
 7/20/12

Date: 7/20/2012

35/58

EXHIBIT A

County: Pima

State: AZ

<u>BLM Serial #</u>	<u>Claim Name</u>	<u>Original Recording</u>		<u>Amended Recording</u>		<u>Location</u>
		<u>Recording #</u>	<u>Page #</u>	<u>Recording #</u>	<u>Page #</u>	
AMC 397147	MSP-130	13605	1043			SEC21-T17S-R13E
AMC 397148	MSP-131	13605	1045			SEC20-T17S-R13E
AMC 397149	MSP-132	13605	1047			SEC21-T17S-R13E
AMC 397150	MSP-133	13605	1049			SEC21-T17S-R13E
AMC 397151	MSP-134	13605	1051			SEC21-T17S-R13E
AMC 397152	MSP-135	13605	1053			SEC21-T17S-R13E
AMC 397153	MSP-136	13605	1055			SEC21-T17S-R13E
AMC 397154	MSP-137	13605	1057			SEC21-T17S-R13E
AMC 397155	MSP-138	13605	1059			SEC21-T17S-R13E
AMC 399774	JHS-1	13763	3018			SEC21-T17S-R13E
AMC 399775	JHS-2	13763	3020			SEC30-T17S-R13E
AMC 399776	JHS-3	13763	3022			SEC30-T17S-R13E
AMC 399777	JHS-4	13763	3024			SEC30-T17S-R13E
AMC 399778	JHS-5	13763	3026			SEC30-T17S-R13E
AMC 399779	JHS-6	13763	3028			SEC30-T17S-R13E
AMC 399780	JHS-7	13763	3030			SEC30-T17S-R13E
AMC 399781	JHS-8	13763	3032			SEC30-T17S-R13E
AMC 399782	JHS-9	13763	3034			SEC30-T17S-R13E
AMC 399783	JHS-10	13763	3036			SEC30-T17S-R13E
AMC 399784	JHS-11	13763	3038			SEC30-T17S-R13E
AMC 399785	JHS-12	13763	3040			SEC30-T17S-R13E
AMC 399786	JHS-13	13763	3042			SEC25-T17S-R12E
AMC 399787	JHS-14	13763	3044			SEC01-T17S-R12E
AMC 399788	JHS-15	13763	3046			SEC01-T17S-R12E
AMC 399789	JHS-16	13763	3048			SEC01-T17S-R12E
AMC 399790	JHS-17	13763	3050			SEC12-T18S-R12E
AMC 399791	JHS-18	13763	3052			SEC12-T18S-R12E
AMC 399792	JHS-19	13763	3054			SEC27-T17S-R13E
AMC 399793	JHS-20	13763	3056			SEC27-T17S-R13E
AMC 399794	JHS-21	13763	3058			SEC27-T17S-R13E
AMC 399795	JHS-22	13763	3060			SEC34-T17S-R12E
AMC 399796	JHS-23	13763	3062			SEC34-T17S-R13E
AMC 399797	JHS-24	13763	3064			SEC34-T17S-R13E
AMC 399798	JHS-25	13763	3066			SEC34-T17S-R13E
AMC 399799	JHS-26	13763	3068			SEC34-T17S-R13E
AMC 399800	JHS-27	13763	3070			SEC25-T17S-R12E
AMC 401702	MSP 88	13871	1145			SEC25-T17S-R12E
AMC 401703	MSP 89	13871	1143			SEC25-T17S-R12E

Date: 7/20/2012

RECEIVED
 BLM AZ STATE OFFICE

2012 AUG 14 P 3:32
 PHOENIX AREA OFFICE

35/50

EXHIBIT A

County: Pima

State: AZ

<u>BLM Serial #</u>	<u>Claim Name</u>
AMC 401704	MSP 90
AMC 416258	ARNI-21
AMC 416259	ARNI-22
AMC 416260	ARNI-23
AMC 416261	ARNI-24
AMC 416262	ARNI-26
AMC 416263	ARNI-29
No. Of Claims	626

SC

<u>Original Recording</u>		<u>Amended Recording</u>		<u>Location</u>
<u>Recording #</u>	<u>Page #</u>	<u>Recording #</u>	<u>Page #</u>	
	13871		1141	SEC25-T17S-R12E
20121710268				SEC07-T18S-R13E
20121710269				SEC07-T18S-R13E
20121710270				SEC07-T18S-R13E
20121710271				SEC07-T18S-R13E
20121710272				SEC01-T18S-R12E
20121710273				SEC04-T18S-R12E

RECEIVED
 BLM AZ STATE OFFICE
 2012 AUG -6 P 3:32
 PHOENIX, ARIZONA

7/SC

United States Department of the Interior
Bureau of Land Management
 LANDS/RECREATION & PLANNING
 ONE N CENTRAL AVE
 PHOENIX, AZ 85004 -2203
 Phone: 602-417-9200

Receipt

No:

2623995

Transaction #: 2704388	
Date of Transaction: 08/06/2012	
CUSTOMER:	
FREEPORT MCMORAN COPPER GOLD ONE N CENTRAL #800 PHOENIX, AZ 85004 US	

LINE #	QTY	DESCRIPTION	REMARKS	UNIT PRICE	TOTAL
1	1.00	LOCATABLE MINERALS / MINING CLAIMS-NOT NEW-UNADJUD, ONE AUTH NO. ONLY / MINING CLAIM MONEY RECEIVED CASES: AMC14600/\$87640.00	MAINT (626) 2013	- n/a -	87640.00
TOTAL:					\$87,640.00

PAYMENT INFORMATION			
1	AMOUNT:	87640.00	POSTMARKED: N/A
	TYPE:	CHECK	RECEIVED: 08/06/2012
	CHECK NO:	0000763014	
	NAME:	FREEPORT MCMORAN COPPER GOLD ONE N CENTRAL #800 PHOENIX AZ 85004 US	

REMARKS

This receipt was generated by the automated BLM Collections and Billing System and is a paper representation of a portion of the official electronic record contained therein.

Exhibit A

County: Pima

State: AZ

BLM Serial #	Claim Name	Original Recording		Amended Recording		Location
		Recording #	Page #	Recording #	Page #	
AMC 014600	ANTICIPATION #11	818	547	1306	302	SEC09-T18S-R12E
AMC 014601	ANTICIPATION NO. 13	836	415			SEC15-T18S-R12E
AMC 014602	ANTICIPATION NO. 14	836	416			SEC15-T18S-R12E
AMC 014603	ANTICIPATION # 18	836	420	1306	303	SEC10-T18S-R12E
AMC 014604	ANTICIPATION #19	836	421	1306	304	SEC10-T18S-R12E
AMC 014606	ANTICIPATION #22	915	300			SEC15-T18S-R12E
AMC 014607	ANTICIPATION #23	915	301			SEC15-T18S-R12E
AMC 014609	ANTICIPATION #25	923	598			SEC15-T18S-R12E
AMC 014610	BLACK JACK #1	77	289	2270	231	SEC07-T18S-R12E
AMC 014611	BLACK JACK #2	77	288	2280	467	SEC07-T18S-R12E
AMC 014612	BLACK JACK #3	77	287	2280	468	SEC07-T18S-R12E
AMC 014613	BLACK JACK #4	77	286	2280	469	SEC07-T18S-R12E
AMC 014614	BLACK JACK EXT. NO. 1	380	37	2280	489	SEC07-T18S-R12E
AMC 014615	BLACK JACK EXT. NO. 2	380	38	2280	490	SEC06-T18S-R12E
AMC 014616	BLUE BELL 1	808	587	2838	180	SEC10-T18S-R12E
AMC 014617	BLUE BELL 2	808	588	2838	181	SEC03-T18S-R12E
AMC 014618	BLUE BELL 3	808	589	2838	182	SEC03-T18S-R12E
AMC 014619	BLUE BELL 4	808	590	2838	183	SEC04-T18S-R12E
AMC 014620	BLUE BELL 5	808	591	2838	184	SEC04-T18S-R12E
AMC 014621	BLUE BELL 6	808	592	2838	185	SEC04-T18S-R12E
AMC 014622	BLUE BELL 7	808	593	2838	186	SEC04-T18S-R12E
AMC 014623	BLUE BELL 8	808	594	2838	187	SEC04-T18S-R12E
AMC 014624	BLUE BELL 9	808	595	2838	188	SEC04-T18S-R12E
AMC 014625	BLUE BELL 10	808	596	2838	189	SEC03-T18S-R12E
AMC 014626	BLUE BELL 11	808	597	2838	190	SEC03-T18S-R12E
AMC 014627	BLUE BELL 12	808	598	2838	191	SEC03-T18S-R12E
AMC 014628	BLUE BELL 13	808	599	2838	192	SEC04-T18S-R12E
AMC 014629	BLUE BELL #14	808	600	2838	193	SEC04-T18S-R12E
AMC 014630	BLUE BELL 15	809	1	2838	194	SEC04-T18S-R12E
AMC 014631	BLUE BELL 16	809	2	2838	195	SEC04-T18S-R12E
AMC 014632	BLUE BELL 17	809	3	2838	196	SEC04-T18S-R12E
AMC 014633	BLUE BELL 18	809	4	2838	197	SEC04-T18S-R12E
AMC 014634	BLUE BELL 19	809	5	2838	198	SEC04-T18S-R12E
AMC 014635	BLUE BELL 20	809	6	2838	199	SEC04-T18S-R12E
AMC 014636	BLUE BELL 21	809	7	2838	200	SEC04-T18S-R12E
AMC 014637	BLUE BELL 22	809	8	2838	201	SEC03-T18S-R12E
AMC 014638	BOUNDARY #7					SEC22-T18S-R12E

Date: 5/25/2011

Page 1

RECEIVED ARIZONA 1340 322

JUN 21 10:37

RECEIVED STATE OFFICE

Exhibit A

County: Pima

State: AZ

BLM Serial #	Claim Name	Original Recording		Amended Recording		Location
		Recording #	Page #	Recording #	Page #	
AMC 014639	BOUNDARY #8	1340	323			SEC22-T18S-R12E
AMC 014640	BOUNDARY #9	1340	324			SEC22-T18S-R12E
AMC 014641	BOUNDARY #10	1340	325			SEC22-T18S-R12E
AMC 014642	BOUNDARY #11	1340	326			SEC22-T18S-R12E
AMC 014643	BOUNDARY #12	1340	327			SEC22-T18S-R12E
AMC 014644	BOUNDARY #13	1340	328			SEC22-T18S-R12E
AMC 014645	BOUNDARY #14	1340	329			SEC22-T18S-R12E
AMC 014646	BOUNDARY #15	1340	330			SEC22-T18S-R12E
AMC 014647	BOUNDARY #16	1340	331			SEC22-T18S-R12E
AMC 014648	BOUNDARY #17	1340	332			SEC22-T18S-R12E
AMC 014649	BOUNDARY #18	1340	333			SEC22-T18S-R12E
AMC 014650	BOUNDARY #19	1340	334			SEC22-T18S-R12E
AMC 014651	BOUNDARY #20	1340	335			SEC22-T18S-R12E
AMC 014652	BOUNDARY #21	1340	336			SEC22-T18S-R12E
AMC 014653	BOUNDARY #22	1340	337			SEC22-T18S-R12E
AMC 014654	BOUNDARY #23 FRACTION	1340	338			SEC22-T18S-R12E
AMC 014655	BOUNDARY #24 FRACTION	1340	339			SEC22-T18S-R12E
AMC 014657	COPPER EMPIRE #2	638	148	1306	307	SEC09-T18S-R12E
AMC 014658	COPPER EMPIRE #3	817	51	1306	308	SEC09-T18S-R12E
AMC 014659	COPPER EMPIRE #4	817	52	1306	309	SEC09-T18S-R12E
AMC 014660	COPPER EMPIRE #5	817	53	1306	310	SEC09-T18S-R12E
AMC 014661	COPPER EMPIRE #6	817	54	1306	311	SEC09-T18S-R12E
AMC 014662	COPPER EMPIRE #7	817	55	2838	178	SEC09-T18S-R12E
AMC 014663	COPPER EMPIRE #8	817	56	1306	313	SEC09-T18S-R12E
AMC 014664	COPPER EMPIRE #9	817	57	2838	179	SEC04-T18S-R12E
AMC 014665	COPPER EMPIRE #10	817	58	1306	315	SEC10-T18S-R12E
AMC 014666	COPPER GIANT #1	638	139	2731	371	SEC05-T18S-R12E
AMC 014667	COPPER GIANT #2	638	140	2731	372	SEC04-T18S-R12E
AMC 014668	COPPER GIANT #3	638	141	2731	373	SEC05-T18S-R12E
AMC 014669	COPPER GIANT #4	638	142	2731	374	SEC05-T18S-R12E
AMC 014670	COPPER GIANT #5	638	143	2731	375	SEC05-T18S-R12E
AMC 014671	COPPER GIANT #6	638	144	2731	376	SEC05-T18S-R12E
AMC 014672	COPPER GIANT #7	638	145	2731	377	SEC05-T18S-R12E
AMC 014673	COPPER GIANT #8	638	146	2731	378	SEC05-T18S-R12E
AMC 014674	COPPER JOHN EXTENSION #19	580	199	1038	524	SEC20-T18S-R12E
AMC 014675	COPPER JOHN EXTENSION #21	580	201	1038	526	SEC16-T18S-R12E

Date: 5/25/2011

Page 2

RECEIVED
 PIMA STATE OFFICE
 JUN 21 10:37 AM 2011
 PHOENIX, ARIZONA

Exhibit A

County: Pima

State: AZ

BLM Serial #	Claim Name	Original Recording		Amended Recording		Location
		Recording #	Page #	Recording #	Page #	
AMC 014676	COPPER JOHN EXTENSION #23	580	203	1038	527	SEC20-T18S-R12E
AMC 014677	COPPER JOHN EXTENSION #24	580	204	1063	584	SEC21-T18S-R12E
AMC 014678	COPPER JOHN EXTENSION #25	580	205	1038	528	SEC21-T18S-R12E
AMC 014679	COPPER JOHN EXTENSION #26	580	206	1049	250	SEC17-T18S-R12E
AMC 014680	COPPER JOHN EXTENSION #27	580	207	1063	585	SEC20-T18S-R12E
AMC 014681	COPPER JOHN EXTENSION #28	580	208	1063	586	SEC20-T18S-R12E
AMC 014682	COPPER JOHN EXTENSION #29	580	209	1063	587	SEC20-T18S-R12E
AMC 014683	COPPER JOHN EXTENSION #30	580	210	1063	588	SEC20-T18S-R12E
AMC 014684	COPPER JOHN EXTENSION #31	580	211	1079	541	SEC20-T18S-R12E
AMC 014685	COPPER JOHN EXTENSION #35	580	215	1049	251	SEC17-T18S-R12E
AMC 014686	COPPER JOHN EXTENSION #42	784	59	2740	104	SEC09-T18S-R12E
AMC 014687	COPPER JOHN EXTENSION #43	784	60	2740	105	SEC09-T18S-R12E
AMC 014688	DEC NO. 1	2241	152			SEC07-T18S-R12E
AMC 014689	DEC NO. 2	2241	153			SEC07-T18S-R12E
AMC 014690	ESCONDIDO #1	76	623	1742	78	SEC18-T18S-R12E
AMC 014691	FRIJOLE	76	547	2965	149	SEC17-T18S-R12E
AMC 014692	HOPE #1	1469	28			SEC07-T18S-R12E
AMC 014693	HOPE #2	1469	27			SEC18-T18S-R12E
AMC 014694	JULY NO 1	2331	293			SEC18-T18S-R12E
AMC 014695	JULY NO 2	2331	292			SEC18-T18S-R12E
AMC 014697	LUCKY BOY #1	76	547	1742	76	SEC18-T18S-R12E
AMC 014698	MAY 1	1756	197	2838	177	SEC09-T18S-R12E
AMC 014699	MAY BIRD #2	890	286	2485	333	SEC12-T18S-R11E
AMC 014700	MAY BIRD #3	890	287	2485	334	SEC12-T18S-R11E
AMC 014701	MAY BIRD #4	890	288	2485	335	SEC12-T18S-R11E
AMC 014702	MAY BIRD #5	890	289	2485	336	SEC12-T18S-R11E
AMC 014703	MAY BIRD #6	890	290	2485	337	SEC12-T18S-R11E
AMC 014704	MAY BIRD #7	890	291	2485	338	SEC12-T18S-R11E
AMC 014705	MAY BIRD #9	977	133	2485	339	SEC12-T18S-R11E
AMC 014706	MAY BIRD #10	977	134	2485	340	SEC12-T18S-R11E
AMC 014707	MAY BIRD #11	977	135	2485	341	SEC11-T18S-R11E
AMC 014708	MAY BIRD #16	977	140	2485	342	SEC12-T18S-R11E

Date: 5/25/2011

Page 3

RECEIVED
 PIMA STATE OFFICE
 JUN 21 10:37 AM '11
 ARIZONA, ARIZONA

Exhibit A

County: Pima

State: AZ

BLM Serial #	Claim Name	Original Recording		Amended Recording		Location
		Recording #	Page #	Recording #	Page #	
AMC 014709	MAY BIRD #17	977	141	2485	343	SEC12-T18S-R11E
AMC 014710	MAY BIRD #18	977	142	2485	344	SEC12-T18S-R11E
AMC 014711	MAY BIRD #19	977	143	2485	345	SEC12-T18S-R11E
AMC 014712	MAY BIRD #21	977	145	2485	346	SEC07-T18S-R12E
AMC 014713	MAY BIRD #36	1484	547	2485	347	SEC13-T18S-R11E
AMC 014714	MAY BIRD #37	1484	548	2485	348	SEC07-T18S-R12E
AMC 014715	MAY BIRD #38	1484	549	2485	349	SEC13-T18S-R11E
AMC 014716	MAY BIRD #39	1484	550	2485	350	SEC18-T18S-R12E
AMC 014717	MAY BIRD #40	1484	551	2485	351	SEC13-T18S-R11E
AMC 014718	MAY BIRD #41	1484	552	2485	352	SEC18-T18S-R12E
AMC 014719	MAY BIRD #42	1484	553	2485	353	SEC18-T18S-R12E
AMC 014720	MAY BIRD #43	1484	554	2485	354	SEC18-T18S-R12E
AMC 014721	MAY BIRD #44	1484	555	2485	355	SEC18-T18S-R12E
AMC 014722	MAY BIRD #51	1484	562	2485	356	SEC07-T18S-R12E
AMC 014723	MAY BIRD #52	1484	563	2485	357	SEC12-T18S-R11E
AMC 014724	MAY BIRD #58	1484	569	2485	358	SEC06-T18S-R12E
AMC 014725	MAY BIRD #59	1484	570	2485	359	SEC06-T18S-R12E
AMC 014726	MAY BIRD #60	1484	571	2485	360	SEC06-T18S-R12E
AMC 014727	MAY BIRD #62	1484	573	2485	361	SEC06-T18S-R12E
AMC 014728	MONZONITE NO. 1	1602	116			SEC04-T18S-R12E
AMC 014729	NEW YEARS EVE EXT. #12	638	131	2731	379	SEC09-T18S-R12E
AMC 014730	NEW YEARS EVE EXT. #13	638	132	2731	380	SEC09-T18S-R12E
AMC 014731	NEW YEARS EVE EXT. #14	641	66	2731	381	SEC09-T18S-R12E
AMC 014732	NEW YEARS EVE EXT. #15	638	133	2731	382	SEC09-T18S-R12E
AMC 014733	NEW YEARS EVE EXT. #16	638	138	2747	206	SEC08-T18S-R12E
AMC 014734	NEW YEARS EVE EXT. #17	638	129	2731	384	SEC08-T18S-R12E
AMC 014735	NEW YEARS EVE EXT. #18	638	135	2731	385	SEC08-T18S-R12E
AMC 014736	NEW YEARS EVE EXT. #19	638	130	2731	386	SEC09-T18S-R12E
AMC 014737	NEW YEARS EVE EXT. #20	638	134	2731	387	SEC08-T18S-R12E
AMC 014738	NEW YEARS EVE EXT. #21	638	137	2731	388	SEC04-T18S-R12E
AMC 014739	NEW YEARS EVE EXT. #22	638	136	2747	205	SEC08-T18S-R12E
AMC 014740	OAKIE #1	821	79	1079	538	SEC20-T18S-R11E

Date: 5/25/2011

Page 4

RECEIVED
PIMA STATE OFFICE
JUN 21 10:37 AM
ARIZONA

Exhibit A

County: Pima

State: AZ

BLM Serial #	Claim Name	Original Recording		Amended Recording		Location
		Recording #	Page #	Recording #	Page #	
AMC 014741	OAKIE #6	821	84	1079	539	SEC20-T18S-R12E
AMC 014742	OAKIE #9	821	87	1079	540	SEC20-T18S-R12E
AMC 014743	OAKIE NO. 21	2302	199			SEC20-T18S-R12E
AMC 014744	OAKIE NO. 22	2302	200			SEC20-T18S-R12E
AMC 014745	OAKIE NO. 23	2302	201			SEC20-T18S-R12E
AMC 014746	OAKIE NO. 24	2302	202			SEC20-T18S-R12E
AMC 014747	OAKIE NO. 25	2302	203			SEC20-T18S-R12E
AMC 014748	OAKIE NO. 26	2302	204			SEC20-T18S-R12E
AMC 014749	OAKIE NO. 27	2302	205			SEC20-T18S-R12E
AMC 014750	OCTOBER NO. 2	2469	245			SEC12-T18S-R12E
AMC 014751	PANA BLANCA EXT. NO. 1	784	62	2379	301	SEC06-T18S-R12E
AMC 014752	PANA BLANCA EXT. NO. 2	784	63	2379	302	SEC07-T18S-R12E
AMC 014753	PANA BLANCA EXT. NO. 3	784	64	2379	303	SEC06-T18S-R12E
AMC 014754	PANA BLANCA EXT. NO. 4	784	65	2379	304	SEC06-T18S-R12E
AMC 014755	PANA BLANCA EXT. NO. 5	784	66	2556	374	SEC07-T18S-R12E
AMC 014756	PANA BLANCA EXTENTION #6	784	68	2379	306	SEC07-T18S-R12E
AMC 014757	PANA BLANCA EXTENTION #7	784	67	2556	375	SEC07-T18S-R12E
AMC 014758	PANA BLANCA EXT. NO. 8	784	69	2379	308	SEC12-T18S-R11E
AMC 014759	P. B. NO. 2	2314	299	2444	238	SEC07-T18S-R12E
AMC 014760	P. B. NO. 5	2330	287	2384	183	SEC06-T18S-R12E
AMC 014761	P. B. NO. 8	2380	290			SEC08-T18S-R12E
AMC 014762	PENA BLANCA #5	681	235	2379	294	SEC05-T18S-R12E
AMC 014763	PLADA #1	2731	365			SEC08-T18S-R12E
AMC 014764	PLADA #2	2731	366			SEC09-T18S-R12E
AMC 014765	PLADA #3	2731	367	2747	207	SEC08-T18S-R12E
AMC 014766	PLADA #4	2731	368			SEC09-T18S-R12E
AMC 014767	PLADA #5	2731	369			SEC09-T18S-R12E
AMC 014768	PLADA #6	2731	370	2769	82	SEC09-T18S-R12E
AMC 014769	QUARTZ HILL #3	1648	596	2485	362	SEC18-T18S-R12E
AMC 014770	RED HILL EXTENSION #1	512	411	1072	586	SEC20-T18S-R12E
AMC 014771	RED HILL EXTENSION #2	512	412	1003	382	SEC20-T18S-R12E
AMC 014772	RED HILL EXTENSION #3	512	413	1049	254	SEC20-T18S-R12E

Date: 5/25/2011

Page 5

RECEIVED

JUN 21 10:37

RECEIVED
STATE OFFICE

Exhibit A

County: Pima

State: AZ

BLM Serial #	Claim Name	Original Recording		Amended Recording		Location
		Recording #	Page #	Recording #	Page #	
AMC 014773	RED HILL EXTENSION #6	646	241	1063	575	SEC17-T18S-R12E
AMC 014774	RED HILL EXTENSION #7	646	242	1072	587	SEC20-T18S-R12E
AMC 014775	RED HILL EXTENSION #10	646	244	1072	588	SEC20-T18S-R12E
AMC 014776	RED HILL EXTENSION #11	646	245	1063	572	SEC20-T18S-R12E
AMC 014777	RED HILL EXTENSION #12	646	246	1063	573	SEC20-T18S-R12E
AMC 014778	RED HILL EXTENSION #13	646	247	1049	256	SEC17-T18S-R12E
AMC 014779	RED HILL EXTENSION #17	821	78	1049	257	SEC17-T18S-R12E
AMC 014781	RESERVE NO. 7	822	486			SEC10-T18S-R12E
AMC 014782	RESERVE NO. 8	822	487			SEC10-T18S-R12E
AMC 014783	RESERVE NO. 9	822	488			SEC10-T18S-R12E
AMC 014784	RESERVE NO. 10	822	489			SEC10-T18S-R12E
AMC 014785	RESERVE NO. 11	822	490			SEC10-T18S-R12E
AMC 014786	RESERVE NO. 12	822	491			SEC10-T18S-R12E
AMC 014787	RESERVE NO. 13	822	492			SEC15-T18S-R12E
AMC 014788	RESERVE NO. 14	822	493			SEC10-T18S-R12E
AMC 014789	RESERVE #15	822	494	1154	188	SEC15-T18S-R12E
AMC 014790	RESERVE #16	923	581			SEC15-T18S-R12E
AMC 014791	RESERVE #17	923	592			SEC15-T18S-R12E
AMC 014792	RESERVE #18	923	593			SEC15-T18S-R12E
AMC 014793	RESERVE #19	923	594	1154	189	SEC15-T18S-R12E
AMC 014794	RESERVE #20	923	595			SEC15-T18S-R12E
AMC 014795	RESERVE #21	923	596			SEC15-T18S-R12E
AMC 014796	RESERVE #22	932	353			SEC15-T18S-R12E
AMC 014797	RESERVE #23	923	582			SEC15-T18S-R12E
AMC 014798	RESERVE #24	923	583			SEC15-T18S-R12E
AMC 014799	RESERVE #25	923	584			SEC15-T18S-R12E
AMC 014800	RESERVE #26	923	585			SEC15-T18S-R12E
AMC 014801	RESERVE #27	923	586			SEC15-T18S-R12E
AMC 014802	RESERVE #28	923	587			SEC15-T18S-R12E
AMC 014803	RESERVE #29	935	566			SEC15-T18S-R12E
AMC 014804	RESERVE #30	923	588			SEC15-T18S-R12E
AMC 014805	RESERVE #31	923	589			SEC15-T18S-R12E
AMC 014806	RESERVE #32	923	590			SEC15-T18S-R12E
AMC 014807	RESERVE #33	923	591			SEC15-T18S-R12E

Date: 5/25/2011

Page 6

RECEIVED
PIMA STATE OFFICE
JUN 21 10:37 AM 2011
PHOENIX, ARIZONA

Exhibit A

County: Pima

State: AZ

BLM Serial #	Claim Name	Original Recording		Amended Recording		Location
		Recording #	Page #	Recording #	Page #	
AMC 014808	RESERVE #34	935	565			SEC15-T18S-R12E
AMC 014809	RESERVE NO. 36 FRACTION	2302	215			SEC15-T18S-R12E
AMC 014810	RESERVE NO. 37 FRACTION	2302	216			SEC15-T18S-R12E
AMC 014811	RESERVE NO. 38 FRACTION	2302	217			SEC15-T18S-R12E
AMC 014812	RESERVE NO. 39 FRACTION	2302	218			SEC15-T18S-R12E
AMC 014813	SEPT. NO 4	2331	291			SEC06-T18S-R12E
AMC 014814	SEPT. NO 5	2331	290			SEC12-T18S-R11E
AMC 014815	SEPT. NO 6	2331	289			SEC12-T18S-R11E
AMC 014816	TINAJA #3	836	404	1063	578	SEC15-T18S-R12E
AMC 014817	TINAJA #4	836	405	1063	579	SEC21-T18S-R12E
AMC 014818	TINAJA #5	836	406	1063	580	SEC21-T18S-R12E
AMC 014821	TINAJA #9	836	410	1063	581	SEC21-T18S-R12E
AMC 014822	TINAJA #10	836	411	1063	582	SEC21-T18S-R12E
AMC 014823	TINAJA #11	836	412	1072	589	SEC21-T18S-R12E
AMC 014824	TINAJA #12	836	413	1063	583	SEC21-T18S-R12E
AMC 014825	TINAJA NO. 14	883	17			SEC21-T18S-R12E
AMC 014826	TINAJA #16	915	298	1089	153	SEC15-T18S-R12E
AMC 014827	TINAJA NO. 19	2302	207			SEC21-T18S-R12E
AMC 014828	TINAJA NO. 20	2302	208			SEC21-T18S-R12E
AMC 014829	TINAJA NO. 21	2302	209			SEC21-T18S-R12E
AMC 014830	TINAJA NO. 22	2302	210			SEC21-T18S-R12E
AMC 014831	TINAJA NO. 23	2302	211			SEC21-T18S-R12E
AMC 014832	TINAJA NO. 24	2302	212			SEC22-T18S-R12E
AMC 014833	TINAJA NO. 25	2302	213			SEC21-T18S-R12E
AMC 014834	TINAJA NO. 26	2302	214			SEC22-T18S-R12E
AMC 014835	VIRGINIA #1	1734	53	1746	522	SEC17-T18S-R12E
AMC 014836	VIRGINIA #2	1734	54	1746	523	SEC17-T18S-R12E
AMC 014837	VIRGINIA #3	1734	55	1746	524	SEC17-T18S-R12E
AMC 014838	VIRGINIA #4	1734	56	1748	571	SEC17-T18S-R12E
AMC 19084	Rich 1	3934	532			SEC34-T17S-R13E
AMC 19086	Rich 3	3934	534			SEC34-T17S-R13E
AMC 19088	Rich 5	3934	536			SEC34-T17S-R13E
AMC 19090	Rich 7	3934	538			SEC34-T17S-R13E
AMC 19092	Rich 9	3934	540			SEC27-T17S-R13E
AMC 19094	Rich 11	3934	542			SEC27-T17S-R13E
AMC 19096	Rich 13	2233	16			SEC27-T17S-R13E

Date: 5/25/2011

Page 7

2011 JUN 21 A 10: 37

RECEIVED
PIMA STATE OFFICE

Exhibit A

County: Pima

State: AZ

BLM Serial #	Claim Name	Original Recording		Amended Recording		Location
		Recording #	Page #	Recording #	Page #	
AMC 19098	Rich 15	2233	18			SEC27-T17S-R13E
AMC 19100	Rich 17	2233	20			SEC27-T17S-R13E
AMC 19102	Rich 19	3934	544			SEC27-T17S-R13E
AMC 19104	Rich 21	3934	546			SEC27-T17S-R13E
AMC 19106	Rich 23	3934	548			SEC27-T17S-R13E
AMC 19108	Rich 25	3934	550			SEC27-T17S-R13E
AMC 19110	Rich 27	3934	552			SEC34-T17S-R13E
AMC 19111	Rich 28	3934	553			SEC34-T17S-R13E
AMC 19112	Rich 29	3934	554			SEC34-T17S-R13E
AMC 19114	Rich 31	3934	556			SEC34-T17S-R13E
AMC 19115	Rich 32	3934	557			SEC34-T17S-R13E
AMC 19278	Eric 10	2220	175			SEC34-T17S-R13E
AMC 19280	Eric 12	2220	177			SEC34-T17S-R13E
AMC 19282	Eric 14	2220	179			SEC34-T17S-R13E
AMC 19284	Eric 16	2220	181			SEC34-T17S-R13E
AMC 19286	Eric 18	3934	527			SEC34-T17S-R13E
AMC 19292	Eric 24	2220	189			SEC34-T17S-R13E
AMC 19294	Eric 26	2220	191			SEC34-T17S-R13E
AMC 19296	Eric 28	2220	193			SEC34-T17S-R13E
AMC 19298	Eric 30	2220	195			SEC34-T17S-R13E
AMC 19300	Eric 32	2220	197			SEC27-T17S-R13E
AMC 19302	Eric 34	2220	199			SEC27-T17S-R13E
AMC 19304	Eric 36	2220	201			SEC27-T17S-R13E
AMC 19306	Eric 38	2220	203			SEC27-T17S-R13E
AMC 19308	Eric 40	2220	205			SEC27-T17S-R13E
AMC 19310	Eric 42	2220	207			SEC27-T17S-R13E
AMC 19314	Eric 46	2238	305			SEC27-T17S-R13E
AMC 19316	Eric 48	2238	303			SEC27-T17S-R13E
AMC 19318	Eric 50	2238	301			SEC27-T17S-R13E
AMC 267423	ANTICIPATION # 9	8011	2117			SEC10-T18S-R12E
AMC 267424	ANTICIPATION #10	8011	2120			SEC10-T18S-R12E
AMC 267425	ANTICIPATION #20	8011	2123			SEC10-T18S-R12E
AMC 267426	ANTICIPATION #24	8011	2125			SEC15-T18S-R12E
AMC 267427	TINAJA NO. 6	8011	2135			SEC22-T18S-R12E
AMC 267428	TINAJA NO. 7	8011	2133			SEC21-T18S-R12E
AMC 267429	COPPER EMPIRE #1	8011	2127			SEC09-T18S-R12E
AMC 267430	JULY NO. 5	8011	2129			SEC10-T18S-R12E
AMC 267431	RESERVE #3	8011	2131			SEC10-T18S-R12E

Date: 5/25/2011

Page 8

RECEIVED
PIMA STATE OFFICE
JUN 21 10:37 AM
PHOENIX, ARIZONA

Exhibit A

County: Pima

State: AZ

BLM Serial #	Claim Name	Original Recording		Amended Recording		Location
		Recording #	Page #	Recording #	Page #	
AMC 343969	OXIDE 1	10401	205			SEC06-T18S-R12E
AMC 343970	OXIDE 2	10401	207			SEC06-T18S-R12E
AMC 343971	OXIDE 3	10401	209			SEC06-T18S-R12E
AMC 343972	OXIDE 4	10401	211			SEC06-T18S-R12E
AMC 343973	OXIDE 5	10401	213			SEC05-T18S-R12E
AMC 343974	OXIDE 6	10401	215			SEC05-T18S-R12E
AMC 343975	OXIDE 7	10401	217			SEC05-T18S-R12E
AMC 343976	OXIDE 8	10401	219			SEC05-T18S-R12E
AMC 343977	OXIDE 9	10401	221			SEC05-T18S-R12E
AMC 343978	OXIDE 10	10401	223			SEC05-T18S-R12E
AMC 343979	OXIDE 11	10401	225			SEC05-T18S-R12E
AMC 343980	OXIDE 12	10401	227			SEC05-T18S-R12E
AMC 343981	OXIDE 13	10401	229			SEC05-T18S-R12E
AMC 343982	OXIDE 14	10401	231			SEC05-T18S-R12E
AMC 343983	OXIDE 15	10401	233			SEC05-T18S-R12E
AMC 343984	OXIDE 16	10401	235			SEC05-T18S-R12E
AMC 343985	OXIDE 17	10401	237			SEC05-T18S-R12E
AMC 343986	OXIDE 18	10401	239			SEC05-T18S-R12E
AMC 343987	OXIDE 19	10401	241			SEC05-T18S-R12E
AMC 343988	OXIDE 20	10401	243			SEC05-T18S-R12E
AMC 343989	OXIDE 21	10401	245			SEC05-T18S-R12E
AMC 343990	OXIDE 22	10401	247			SEC05-T18S-R12E
AMC 343991	OXIDE 23	10401	249			SEC05-T18S-R12E
AMC 343992	OXIDE 24	10401	251			SEC05-T18S-R12E
AMC 343993	OXIDE 25	10401	253			SEC06-T18S-R12E
AMC 343994	OXIDE 26	10401	255			SEC06-T18S-R12E
AMC 343995	OXIDE 27	10401	257			SEC05-T18S-R12E
AMC 343996	OXIDE 28	10401	259			SEC05-T18S-R12E
AMC 343997	OXIDE 29	10401	261			SEC05-T18S-R12E
AMC 343998	OXIDE 30	10401	263			SEC05-T18S-R12E
AMC 343999	OXIDE 31	10401	265			SEC05-T18S-R12E
AMC 344000	OXIDE 32	10401	267			SEC05-T18S-R12E
AMC 344001	OXIDE 33	10401	269			SEC05-T18S-R12E
AMC 344002	OXIDE 34	10401	271			SEC05-T18S-R12E
AMC 344003	OXIDE 35	10401	273			SEC05-T18S-R12E
AMC 344004	OXIDE 36	10401	275			SEC05-T18S-R12E
AMC 354965	JAKE #1	11455	2469			SEC11-T18S-R12E
AMC 354966	JAKE #2	11455	2471			SEC11-T18S-R12E

Date: 5/25/2011

Page 9

RECEIVED
 PIMA STATE OFFICE
 JUN 21 10:37 AM
 PHOENIX, ARIZONA

Exhibit A

County: Pima

State: AZ

BLM Serial #	Claim Name	Original Recording		Amended Recording		Location
		Recording #	Page #	Recording #	Page #	
✓ AMC 354967	JAKE #3	11455	2473			SEC11-T18S-R12E
AMC 354968	JAKE #4	11455	2475			SEC11-T18S-R12E
AMC 354969	JAKE #5	11455	2477	13425	16	SEC11-T18S-R12E
AMC 354970	JAKE #6	11455	2479	13425	18	SEC11-T18S-R12E
AMC 354971	JAKE #7	11455	2481	13425	20	SEC11-T18S-R12E
AMC 354972	JAKE #8	11455	2483			SEC11-T18S-R12E
AMC 354973	JAKE #9	11455	2485			SEC11-T18S-R12E
AMC 354974	JAKE #10	11455	2487			SEC11-T18S-R12E
AMC 354975	JAKE #11	11455	2489			SEC11-T18S-R12E
AMC 354976	JAKE #12	11455	2491			SEC11-T18S-R12E
AMC 354977	JAKE #13	11455	2493	13425	22	SEC11-T18S-R12E
AMC 354978	JAKE #14	11455	2495	13425	24	SEC11-T18S-R12E
AMC 354979	JAKE #15	11455	2497	13425	26	SEC11-T18S-R12E
AMC 354980	JAKE #16	11455	2499	13425	28	SEC12-T18S-R12E
AMC 354981	JAKE #17	11455	2501	13425	30	SEC12-T18S-R12E
AMC 354982	JAKE #18	11455	2503	13425	32	SEC12-T18S-R12E
AMC 354983	JAKE #19	11455	2505	13425	34	SEC12-T18S-R12E
AMC 354984	JAKE #20	11455	2507	13425	36	SEC12-T18S-R12E
AMC 354985	JAKE #21	11455	2509	13425	38	SEC12-T18S-R12E
AMC 354986	JAKE #22	11455	2511	13425	40	SEC12-T18S-R12E
AMC 354987	JAKE #23	11455	2513	13425	42	SEC12-T18S-R12E
AMC 354988	JAKE #24	11455	2515	13425	44	SEC12-T18S-R12E
AMC 354989	JAKE #25	11455	2517	13425	46	SEC12-T18S-R12E
AMC 354990	JAKE #26	11455	2519	13425	48	SEC12-T18S-R12E
AMC 354992	JAKE #28	11455	2523	13425	50	SEC12-T18S-R12E
AMC 354993	JAKE #29	11455	2525	13425	52	SEC12-T18S-R12E
AMC 354994	JAKE #30	11455	2527	13425	54	SEC12-T18S-R12E
AMC 354995	JAKE #31	11455	2529	13425	56	SEC12-T18S-R12E
AMC 354996	JAKE #32	11455	2531	13425	58	SEC12-T18S-R12E
AMC 354997	JAKE #33	11455	2533	13425	60	SEC12-T18S-R12E
AMC 354998	JAKE #34	11455	2535	13425	62	SEC12-T18S-R12E
AMC 354999	JAKE #35	11455	2537	13478	4	SEC12-T18S-R12E
AMC 355000	JAKE #36	11455	2539	13478	2	SEC12-T18S-R12E
AMC 389660	SIR #1	13245	553			SEC04-T18S-R12E
AMC 389661	SIR #2	13245	555			SEC04-T18S-R12E
AMC 389662	SIR #3	13245	557			SEC04-T18S-R12E
AMC 389663	SIR #4	13245	559			SEC04-T18S-R12E
AMC 389664	SIR #5	13245	561			SEC04-T18S-R12E

Date: 5/25/2011

Page 10

RECEIVED
 PIMA STATE OFFICE
 JUN 21 10:37 AM '11
 PHOENIX, ARIZONA

Exhibit A

County: Pima

State: AZ

BLM Serial #	Claim Name	Original Recording		Amended Recording		Location
		Recording #	Page #	Recording #	Page #	
AMC 389665	SIR #6	13245	563			SEC04-T18S-R12E
AMC 389666	SIR #7	13245	565			SEC04-T18S-R12E
AMC 389667	SIR #8	13245	567			SEC04-T18S-R12E
AMC 389668	SIR #9	13245	569			SEC04-T18S-R13E
AMC 389669	SIR #10	13245	571			SEC04-T18S-R12E
AMC 389670	SIR #11	13245	573			SEC04-T18S-R12E
AMC 389671	SIR #12	13245	575			SEC04-T18S-R12E
AMC 389672	SIR #13	13245	577			SEC04-T18S-R12E
AMC 389673	SIR #14	13245	579			SEC04-T18S-R12E
AMC 389674	SIR #15	13245	581			SEC04-T18S-R12E
AMC 389675	SIR #16	13245	583			SEC04-T18S-R12E
AMC 389676	SIR #17	13245	585			SEC04-T18S-R12E
AMC 389677	SIR #18	13245	587			SEC04-T18S-R12E
AMC 389678	SIR #19	13245	589			SEC04-T18S-R12E
AMC 389679	SIR #20	13245	591			SEC04-T18S-R12E
AMC 389680	SIR #21	13245	593			SEC04-T18S-R12E
AMC 389681	SIR #22	13245	595			SEC04-T18S-R12E
AMC 389682	SIR #23	13245	597			SEC04-T18S-R12E
AMC 389683	SIR #24	13245	599			SEC04-T18S-R12E
AMC 389684	SIR #25	13245	601			SEC04-T18S-R12E
AMC 389685	SIR #26	13245	603			SEC04-T18S-R12E
AMC 389686	SIR #27	13245	605			SEC04-T18S-R12E
AMC 389687	SIR #28	13245	607			SEC04-T18S-R12E
AMC 389688	SIR #29	13245	609			SEC04-T18S-R12E
AMC 389694	SIR #35	13245	621			SEC01-T18S-R12E
AMC 389695	SIR #36	13245	623			SEC01-T18S-R12E
AMC 389696	SIR #37	13245	625			SEC04-T18S-R12E
AMC 389697	SIR #38	13245	627			SEC04-T18S-R12E
AMC 389698	SIR #39	13245	629			SEC04-T18S-R12E
AMC 389699	SIR #40	13245	631			SEC04-T18S-R12E
AMC 389700	SIR #41	13245	633			SEC04-T18S-R12E
AMC 389701	SIR #42	13245	635			SEC04-T18S-R12E
AMC 390053	BND #1	13258	219			SEC23-T18S-R12E
AMC 390054	BND #2	13258	221			SEC23-T18S-R12E
AMC 390055	BND #3	13258	223			SEC23-T18S-R12E
AMC 390056	BND #4	13258	225			SEC23-T18S-R12E
AMC 390057	BND #5	13258	227			SEC23-T18S-R12E
AMC 390058	BND #6	13258	229			SEC23-T18S-R12E

Date: 5/25/2011

Page 11

RECEIVED
PIMA STATE OFFICE
JUN 21 10:37 AM
PHOENIX ARIZONA

Exhibit A

County: Pima

State: AZ

BLM Serial #	Claim Name	Original Recording		Amended Recording		Location
		Recording #	Page #	Recording #	Page #	
AMC 390059	BND #7	13258	231			SEC23-T18S-R12E
AMC 392440	CGO-1	13312	161			SEC05-T18S-R12E
AMC 392441	CGO-2	13312	163			SEC04-T18S-R12E
AMC 392442	CGO-3	13312	165			SEC04-T18S-R12E
AMC 392443	CGO-4	13312	167			SEC04-T18S-R12E
AMC 394407	ANT-1	13373	29			SEC03-T18S-R12E
AMC 394408	ANT-2	13373	31			SEC03-T18S-R12E
AMC 394409	ANT-3	13373	33			SEC10-T18S-R12E
AMC 394410	ANT-4	13373	35			SEC10-T18S-R12E
AMC 394411	ANT-5	13373	37			SEC10-T18S-R12E
AMC 395461	VIRGINIA-5	13442	6			SEC20-T18S-R12E
AMC 395462	JAKE #27R	13442	8			SEC12-T18S-R12E
AMC 395849	SIR #44	13477	139			SEC02-T18S-R12E
AMC 395850	SIR #45	13477	141			SEC02-T18S-R12E
AMC 395851	SIR #46	13477	143			SEC02-T18S-R12E
AMC 395852	SIR #47	13477	145			SEC02-T18S-R12E
AMC 395853	SIR #48	13477	147			SEC02-T18S-R12E
AMC 395854	SIR #49	13477	149			SEC02-T18S-R12E
AMC 395855	SIR #50	13477	151			SEC01-T18S-R12E
AMC 395856	SIR #51	13477	153			SEC01-T18S-R12E
AMC 395857	SIR #52	13477	155			SEC01-T18S-R12E
AMC 395858	SIR #53	13477	157			SEC01-T18S-R12E
AMC 395859	SIR #54	13477	159			SEC12-T18S-R12E
AMC 395860	SIR #55	13477	161			SEC12-T18S-R12E
AMC 395861	SIR #56	13477	163			SEC12-T18S-R12E
AMC 395862	SIR #57	13477	165			SEC12-T18S-R12E
AMC 395863	SIR #58	13477	167			SEC01-T18S-R12E
AMC 396113	TATE-1	13496	484			SEC04-T18S-R12E
AMC 396114	TATE-2	13496	486			SEC04-T18S-R12E
AMC 396115	TATE-3	13496	488			SEC04-T18S-R12E
AMC 396116	TATE-4	13496	490			SEC04-T18S-R12E
AMC 396508	CONHILL-1R	13543	290			SEC18-T18S-R12E
AMC 396509	MSP-1	13543	292			SEC35-T17S-R12E
AMC 396510	MSP-2	13543	294			SEC35-T17S-R12E
AMC 396511	MSP-3	13543	296			SEC35-T17S-R12E
AMC 396512	MSP-4	13543	298			SEC35-T17S-R12E
AMC 396513	MSP-5	13543	300			SEC35-T17S-R12E
AMC 396514	MSP-6	13543	302			SEC35-T17S-R12E

Date: 5/25/2011

Page 12

PHOENIX, ARIZONA

JUN 21 10:37

RECEIVED
PIMA STATE OFFICE

Exhibit A

County: Pima

State: AZ

BLM Serial #	Claim Name	Original Recording		Amended Recording		Location
		Recording #	Page #	Recording #	Page #	
AMC 396515	MSP-7	13543	304			SEC35-T17S-R12E
AMC 396516	MSP-8	13543	306			SEC35-T17S-R12E
AMC 396517	MSP-9	13543	308			SEC35-T17S-R12E
AMC 396518	MSP-10	13543	310			SEC35-T17S-R12E
AMC 396519	MSP-11	13543	312			SEC35-T17S-R12E
AMC 396520	MSP-12	13543	314			SEC35-T17S-R12E
AMC 396521	MSP-13	13543	316			SEC35-T17S-R12E
AMC 396522	MSP-14	13543	318			SEC35-T17S-R12E
AMC 396523	MSP-15	13543	320			SEC35-T17S-R12E
AMC 396524	MSP-16	13543	322			SEC35-T17S-R12E
AMC 396525	MSP-17	13543	324			SEC35-T17S-R12E
AMC 396526	MSP-18	13543	326			SEC35-T17S-R12E
AMC 396527	MSP-19	13543	328			SEC35-T17S-R12E
AMC 396528	MSP-20	13543	330			SEC35-T17S-R12E
AMC 396529	MSP-21	13543	332			SEC35-T17S-R12E
AMC 396530	MSP-22	13543	334			SEC35-T17S-R12E
AMC 396531	MSP-23	13543	336			SEC26-T17S-R12E
AMC 396532	MSP-24	13543	338			SEC26-T17S-R12E
AMC 396533	MSP-25	13543	340			SEC26-T17S-R12E
AMC 396534	MSP-26	13543	342			SEC25-T17S-R12E
AMC 396535	MSP-27	13543	344			SEC25-T17S-R12E
AMC 396536	MSP-28	13543	346			SEC25-T17S-R12E
AMC 396537	MSP-29	13543	348			SEC25-T17S-R12E
AMC 396538	MSP-30	13543	350			SEC25-T17S-R12E
AMC 396539	MSP-31	13543	352			SEC25-T17S-R12E
AMC 396540	MSP-32	13543	354			SEC25-T17S-R12E
AMC 396541	MSP-33	13543	356			SEC25-T17S-R12E
AMC 396542	MSP-34	13543	358			SEC25-T17S-R12E
AMC 396543	MSP-35	13543	360			SEC25-T17S-R12E
AMC 396544	MSP-36	13543	362			SEC25-T17S-R12E
AMC 396545	MSP-37	13543	364			SEC25-T17S-R12E
AMC 396546	MSP-38	13543	366			SEC25-T17S-R12E
AMC 396547	MSP-39	13543	368			SEC25-T17S-R12E
AMC 396548	MSP-40	13543	370			SEC25-T17S-R12E
AMC 396549	MSP-41	13543	372			SEC25-T17S-R12E
AMC 396550	MSP-42	13543	374			SEC25-T17S-R12E
AMC 396551	MSP-43	13543	376			SEC25-T17S-R12E
AMC 396552	MSP-44	13543	378			SEC25-T17S-R12E

Date: 5/25/2011

Page 13

RECEIVED
 PIMA STATE OFFICE
 JUN 21 10:38 AM
 PHOENIX, ARIZONA

Exhibit A

County: Pima

State: AZ

BLM Serial #	Claim Name	Original Recording		Amended Recording		Location
		Recording #	Page #	Recording #	Page #	
AMC 396553	MSP-45	13543	380			SEC25-T17S-R12E
AMC 396554	MSP-46	13543	382			SEC25-T17S-R12E
AMC 396555	MSP-47	13543	384			SEC25-T17S-R12E
AMC 396556	MSP-48	13543	386			SEC25-T17S-R12E
AMC 396557	MSP-49	13543	388			SEC25-T17S-R12E
AMC 396558	MSP-50	13543	390			SEC24-T17S-R12E
AMC 396559	MSP-51	13543	392			SEC24-T17S-R12E
AMC 396560	MSP-52	13543	394			SEC24-T17S-R12E
AMC 396561	MSP-53	13543	396			SEC24-T17S-R12E
AMC 396562	MSP-54	13543	398			SEC24-T17S-R12E
AMC 396563	MSP-55	13543	400			SEC24-T17S-R12E
AMC 396564	MSP-56	13543	402			SEC24-T17S-R12E
AMC 396565	MSP-57	13543	404			SEC24-T17S-R12E
AMC 396566	MSP-58	13543	406			SEC24-T17S-R12E
AMC 396567	MSP-59	13543	408			SEC24-T17S-R12E
AMC 396630	MSP-60	13553	298			SEC24-T17S-R12E
AMC 396631	MSP-61	13553	300			SEC24-T17S-R12E
AMC 396632	MSP-62	13553	302			SEC24-T17S-R12E
AMC 396633	MSP-63	13553	304			SEC24-T17S-R12E
AMC 396634	MSP-64	13553	306			SEC24-T17S-R12E
AMC 396635	MSP-65	13553	308			SEC24-T17S-R12E
AMC 396636	MSP-66	13553	310			SEC24-T17S-R12E
AMC 396637	MSP-67	13553	312			SEC24-T17S-R12E
AMC 396638	MSP-68	13553	314			SEC24-T17S-R12E
AMC 396639	MSP-69	13553	316			SEC19-T17S-R13E
AMC 396640	MSP-70	13553	318			SEC19-T17S-R13E
AMC 396641	MSP-71	13553	320			SEC19-T17S-R13E
AMC 396642	MSP-72	13553	322			SEC19-T17S-R13E
AMC 396643	MSP-73	13553	324			SEC19-T17S-R13E
AMC 396644	MSP-74	13553	326			SEC19-T17S-R13E
AMC 396645	MSP-75	13553	328			SEC19-T17S-R13E
AMC 396646	MSP-76	13553	330			SEC35-T17S-R12E
AMC 396647	MSP-77	13553	332			SEC35-T17S-R12E
AMC 396648	RSR-6	13553	334			SEC26-T17S-R12E
AMC 396649	RSR-8	13553	336			SEC26-T17S-R12E
AMC 396650	RSR-10	13553	338			SEC26-T17S-R12E
AMC 396651	RSR-12	13553	295			SEC26-T17S-R12E
AMC 396652	RSR-14	13553	340			SEC26-T17S-R12E

Date: 5/25/2011

Page 14

RECEIVED
PIMA STATE OFFICE
2011 JUN 21 10:38
PHOENIX ARIZONA

Exhibit A

County: Pima

State: AZ

BLM Serial #	Claim Name	Original Recording		Amended Recording		Location
		Recording #	Page #	Recording #	Page #	
✓ AMC 396653	RSR-16	13553	342			SEC26-T17S-R12E
AMC 396654	RSR-18	13553	344			SEC26-T17S-R12E
AMC 396655	RSR-20	13553	346			SEC26-T17S-R12E
AMC 396656	RSR-22	13553	348			SEC26-T17S-R12E
AMC 396657	RSR-23	13553	350			SEC34-T17S-R12E
AMC 396658	RSR-24	13553	352			SEC26-T17S-R12E
AMC 396659	RSR-25	13553	354			SEC34-T17S-R12E
AMC 396660	RSR-26	13553	356			SEC34-T17S-R12E
AMC 396661	RSR-27	13553	358			SEC26-T17S-R12E
AMC 396662	RSR-28	13553	360			SEC26-T17S-R12E
AMC 396663	RSR-29	13553	362			SEC26-T17S-R12E
AMC 396664	RSR-30	13553	364			SEC26-T17S-R12E
AMC 396665	RSR-31	13553	366			SEC26-T17S-R12E
AMC 396666	RSR-32	13553	368			SEC26-T17S-R12E
AMC 396667	RSR-33	13553	370			SEC26-T17S-R12E
AMC 396668	RSR-34	13553	372			SEC26-T17S-R12E
AMC 396669	RSR-35	13553	374			SEC26-T17S-R12E
AMC 396670	RSR-36	13553	376			SEC26-T17S-R12E
AMC 396671	RSR-37	13553	378			SEC26-T17S-R12E
AMC 396672	RSR-38	13553	380			SEC26-T17S-R12E
AMC 396673	RSR-39	13553	382			SEC26-T17S-R12E
AMC 396674	RSR-40	13553	384			SEC26-T17S-R12E
AMC 396675	RSR-41	13553	386			SEC26-T17S-R12E
AMC 396676	RSR-42	13553	388			SEC26-T17S-R12E
AMC 396677	RSR-43	13553	390			SEC26-T17S-R12E
AMC 396678	RSR-44	13553	392			SEC26-T17S-R12E
✓ AMC 396679	RSR-45	13553	394			SEC26-T17S-R12E
✓ AMC 397095	MSP-78	13605	939			SEC26-T17S-R12E
AMC 397096	MSP-79	13605	941			SEC26-T17S-R12E
AMC 397097	MSP-80	13605	943			SEC26-T17S-R12E
AMC 397098	MSP-81	13605	945			SEC26-T17S-R12E
AMC 397099	MSP-82	13605	947			SEC26-T17S-R12E
AMC 397100	MSP-83	13605	949			SEC26-T17S-R12E
AMC 397101	MSP-84	13605	951			SEC26-T17S-R12E
AMC 397102	MSP-85	13605	953			SEC25-T17S-R12E
AMC 397103	MSP-86	13605	955			SEC25-T17S-R12E
✓ AMC 397104	MSP-87	13605	957			SEC25-T17S-R12E
✓ AMC 397108	MSP-91	13605	965			SEC25-T17S-R12E

Date: 5/25/2011

Page 15

RECEIVED
PIMA STATE OFFICE
2011 JUN 21 A 10:38
PHOENIX, ARIZONA

Exhibit A

County: Pima

State: AZ

BLM Serial #	Claim Name	Original Recording		Amended Recording		Location
		Recording #	Page #	Recording #	Page #	
AMC 397109	MSP-92	13605	967			SEC25-T17S-R12E
AMC 397110	MSP-93	13605	969			SEC25-T17S-R12E
AMC 397111	MSP-94	13605	971			SEC25-T17S-R12E
AMC 397112	MSP-95	13605	973			SEC30-T17S-R13E
AMC 397113	MSP-96	13605	975			SEC30-T17S-R13E
AMC 397114	MSP-97	13605	977			SEC30-T17S-R13E
AMC 397115	MSP-98	13605	979			SEC30-T17S-R13E
AMC 397116	MSP-99	13605	981			SEC01-T18S-R12E
AMC 397117	MSP-100	13605	983			SEC01-T18S-R12E
AMC 397118	MSP-101	13605	985			SEC20-T17S-R13E
AMC 397119	MSP-102	13605	987			SEC20-T17S-R13E
AMC 397120	MSP-103	13605	989			SEC20-T17S-R13E
AMC 397121	MSP-104	13605	991			SEC20-T17S-R13E
AMC 397122	MSP-105	13605	993			SEC20-T17S-R13E
AMC 397123	MSP-106	13605	995			SEC20-T17S-R13E
AMC 397124	MSP-107	13605	997			SEC20-T17S-R13E
AMC 397125	MSP-108	13605	999			SEC20-T17S-R13E
AMC 397126	MSP-109	13605	1001			SEC20-T17S-R13E
AMC 397127	MSP-110	13605	1003			SEC20-T17S-R13E
AMC 397128	MSP-111	13605	1005			SEC20-T17S-R13E
AMC 397129	MSP-112	13605	1007			SEC20-T17S-R13E
AMC 397130	MSP-113	13605	1009			SEC20-T17S-R13E
AMC 397131	MSP-114	13605	1011			SEC20-T17S-R13E
AMC 397132	MSP-115	13605	1013			SEC20-T17S-R13E
AMC 397133	MSP-116	13605	1015			SEC20-T17S-R13E
AMC 397134	MSP-117	13605	1017			SEC20-T17S-R13E
AMC 397135	MSP-118	13605	1019			SEC20-T17S-R13E
AMC 397136	MSP-119	13605	1021			SEC20-T17S-R13E
AMC 397137	MSP-120	13605	1023			SEC20-T17S-R13E
AMC 397138	MSP-121	13605	1025			SEC20-T17S-R13E
AMC 397139	MSP-122	13605	1027			SEC20-T17S-R13E
AMC 397140	MSP-123	13605	1029			SEC20-T17S-R13E
AMC 397141	MSP-124	13605	1031			SEC20-T17S-R13E
AMC 397142	MSP-125	13605	1033			SEC20-T17S-R13E
AMC 397143	MSP-126	13605	1035			SEC20-T17S-R13E
AMC 397144	MSP-127	13605	1037			SEC20-T17S-R13E
AMC 397145	MSP-128	13605	1039			SEC21-T17S-R13E
AMC 397146	MSP-129	13605	1041			SEC20-T17S-R13E

Date: 5/25/2011

Page 16

RECEIVED
 PIMA STATE OFFICE
 JUN 21 10:38 AM '11
 PHOENIX, ARIZONA

Exhibit A

County: Pima

State: AZ

BLM Serial #	Claim Name	Original Recording		Amended Recording		Location
		Recording #	Page #	Recording #	Page #	
AMC 397147	MSP-130	13605	1043			SEC21-T17S-R13E
AMC 397148	MSP-131	13605	1045			SEC20-T17S-R13E
AMC 397149	MSP-132	13605	1047			SEC21-T17S-R13E
AMC 397150	MSP-133	13605	1049			SEC21-T17S-R13E
AMC 397151	MSP-134	13605	1051			SEC21-T17S-R13E
AMC 397152	MSP-135	13605	1053			SEC21-T17S-R13E
AMC 397153	MSP-136	13605	1055			SEC21-T17S-R13E
AMC 397154	MSP-137	13605	1057			SEC21-T17S-R13E
AMC 397155	MSP-138	13605	1059			SEC21-T17S-R13E
AMC 399774	JHS-1	13763	3018			SEC30-T17S-R13E
AMC 399775	JHS-2	13763	3020			SEC30-T17S-R13E
AMC 399776	JHS-3	13763	3022			SEC30-T17S-R13E
AMC 399777	JHS-4	13763	3024			SEC30-T17S-R13E
AMC 399778	JHS-5	13763	3026			SEC30-T17S-R13E
AMC 399779	JHS-6	13763	3028			SEC30-T17S-R13E
AMC 399780	JHS-7	13763	3030			SEC30-T17S-R13E
AMC 399781	JHS-8	13763	3032			SEC30-T17S-R13E
AMC 399782	JHS-9	13763	3034			SEC30-T17S-R13E
AMC 399783	JHS-10	13763	3036			SEC30-T17S-R13E
AMC 399784	JHS-11	13763	3038			SEC30-T17S-R13E
AMC 399785	JHS-12	13763	3040			SEC30-T17S-R13E
AMC 399786	JHS-13	13763	3042			SEC25-T17S-R12E
AMC 399787	JHS-14	13763	3044			SEC01-T18S-R12E
AMC 399788	JHS-15	13763	3046			SEC01-T18S-R12E
AMC 399789	JHS-16	13763	3048			SEC01-T18S-R12E
AMC 399790	JHS-17	13763	3050			SEC12-T18S-R12E
AMC 399791	JHS-18	13763	3052			SEC12-T18S-R12E
AMC 399792	JHS-19	13763	3054			SEC27-T17S-R13E
AMC 399793	JHS-20	13763	3056			SEC27-T17S-R13E
AMC 399794	JHS-21	13763	3058			SEC27-T17S-R13E
AMC 399795	JHS-22	13763	3060			SEC34-T17S-R12E
AMC 399796	JHS-23	13763	3062			SEC34-T17S-R13E
AMC 399797	JHS-24	13763	3064			SEC34-T17S-R13E
AMC 399798	JHS-25	13763	3066			SEC34-T17S-R13E
AMC 399799	JHS-26	13763	3068			SEC34-T17S-R13E
AMC 399800	JHS-27	13763	3070			SEC25-T17S-R12E
AMC 401702	MSP 88	13871	1145			SEC25-T17S-R12E
AMC 401703	MSP 89	13871	1143			SEC25-T17S-R12E

Date: 5/25/2011

Page 17

RECEIVED
 TULAZ STATE OFFICE
 2011 JUN 21 A 10:38
 PHOENIX, ARIZONA

Exhibit A

County: Pima

State: AZ

<u>BLM Serial #</u>	<u>Claim Name</u>	<u>Original Recording</u>		<u>Amended Recording</u>		<u>Location</u>
		<u>Recording #</u>	<u>Page #</u>	<u>Recording #</u>	<u>Page #</u>	
↓ AMC 401704 ↓	MSP 90	13871	1141			SEC25-T17S-R12E
No. Of Claims	620					

RECEIVED
BLM AZ STATE OFFICE
2011 JUN 21 A 10:38
PHOENIX, ARIZONA

United States Department of the Interior
Bureau of Land Management
 LANDS/RECREATION & PLANNING
 ONE N CENTRAL AVE
 PHOENIX, AZ 85004 -2203
 Phone: 602-417-9200

Receipt

No: 2366584

Transaction #: 2441323	ENTERED INTO COMPUTER
Date of Transaction: 06/21/2011	
CUSTOMER:	
JUN 23 2011 RB	
FREEPORT MCMORAN CORP 333 N CENTRAL AVE PHOENIX, AZ 85004 US	

LINE #	QTY	DESCRIPTION	REMARKS	UNIT PRICE	TOTAL
1	1.00	LOCATABLE MINERALS / MINING CLAIMS-NOT NEW-UNADJUD, ONE AUTH NO. ONLY / MINING CLAIM MONEY RECEIVED CASES: AMC14600/\$86800.00	MAINT 2012/620	- n/a -	86800.00
TOTAL:					\$86,800.00

PAYMENT INFORMATION			
1	AMOUNT:	86800.00	POSTMARKED: N/A
	TYPE:	CHECK	RECEIVED: 06/21/2011
	CHECK NO:	720239	
	NAME:	FREEPORT MCMORAN CORP 333 N CENTRAL AVE PHOENIX AZ 85004 US	

REMARKS

This receipt was generated by the automated BLM Collections and Billing System and is a paper representation of a portion of the official electronic record contained therein.

Message:

620 ROWS RETRIEVED

CBS Export Results Report

Include Resolved Records

Record Status

Search Criteria

Error Records (E/M/I)

Enter export Date (mm/dd/yyyy) ALL

Responsible Area (Errors Only)

Accepted Records (A/W)

Serial Number match (optional)

User (U,X)

"On Hold" Records (H)

Receipt Nr (optional) 2366584

Programmer (P,X)

All Records (for s/n or receipt nr)

Export Nr (exclusive)

All (U,P,X)

Exported, No Results From CBS

LR2000 User (defaults to login) ALL

New (not yet exported)

Query

Reset

User Guide

Resend?	Export Nr	A/D	Serial Nr	Multi	Code	\$ Amount	Remarks	Receipt Nr	LR2000 User	#Msg	Resolved?	OK	Stat1	Area	CBS Msg 1	Stat2	Area	Msg 2	CBS 392 ID	392 \$ Amt	Action	Update Date	Resend	Resend Orig	Export Date
<input type="checkbox"/>	3074984	A	AMC14601		682	140.00	2012	2366584	PAULINEB	1	<input type="checkbox"/>		A		ACCPT				1640057	86800.00	6/23/2011 17:29			6/23/2011	
<input type="checkbox"/>	3074985	A	AMC14602		682	140.00	2012	2366584	PAULINEB	1	<input type="checkbox"/>		A		ACCPT				1640057	86800.00	6/23/2011 17:29			6/23/2011	
<input type="checkbox"/>	3074986	A	AMC14603		682	140.00	2012	2366584	PAULINEB	1	<input type="checkbox"/>		A		ACCPT				1640057	86800.00	6/23/2011 17:29			6/23/2011	
<input type="checkbox"/>	3074987	A	AMC14604		682	140.00	2012	2366584	PAULINEB	1	<input type="checkbox"/>		A		ACCPT				1640057	86800.00	6/23/2011 17:29			6/23/2011	
<input type="checkbox"/>	3074988	A	AMC14606		682	140.00	2012	2366584	PAULINEB	1	<input type="checkbox"/>		A		ACCPT				1640057	86800.00	6/23/2011 17:29			6/23/2011	
<input type="checkbox"/>	3074989	A	AMC14607		682	140.00	2012	2366584	PAULINEB	1	<input type="checkbox"/>		A		ACCPT				1640057	86800.00	6/23/2011 17:29			6/23/2011	
<input type="checkbox"/>	3074990	A	AMC14609		682	140.00	2012	2366584	PAULINEB	1	<input type="checkbox"/>		A		ACCPT				1640057	86800.00	6/23/2011 17:29			6/23/2011	
<input type="checkbox"/>	3074991	A	AMC14610		682	140.00	2012	2366584	PAULINEB	1	<input type="checkbox"/>		A		ACCPT				1640057	86800.00	6/23/2011 17:29			6/23/2011	
<input type="checkbox"/>	3074992	A	AMC14611		682	140.00	2012	2366584	PAULINEB	1	<input type="checkbox"/>		A		ACCPT				1640057	86800.00	6/23/2011 17:29			6/23/2011	
<input type="checkbox"/>	3074993	A	AMC14612		682	140.00	2012	2366584	PAULINEB	1	<input type="checkbox"/>		A		ACCPT				1640057	86800.00	6/23/2011 17:29			6/23/2011	
<input type="checkbox"/>	3074994	A	AMC14613		682	140.00	2012	2366584	PAULINEB	1	<input type="checkbox"/>		A		ACCPT				1640057	86800.00	6/23/2011 17:29			6/23/2011	
<input type="checkbox"/>	3074995	A	AMC14614		682	140.00	2012	2366584	PAULINEB	1	<input type="checkbox"/>		A		ACCPT				1640057	86800.00	6/23/2011 17:29			6/23/2011	
<input type="checkbox"/>	3074996	A	AMC14615		682	140.00	2012	2366584	PAULINEB	1	<input type="checkbox"/>		A		ACCPT				1640057	86800.00	6/23/2011 17:29			6/23/2011	
<input type="checkbox"/>	3074997	A	AMC14616		682	140.00	2012	2366584	PAULINEB	1	<input type="checkbox"/>		A		ACCPT				1640057	86800.00	6/23/2011 17:29			6/23/2011	
<input type="checkbox"/>	3074998	A	AMC14617		682	140.00	2012	2366584	PAULINEB	1	<input type="checkbox"/>		A		ACCPT				1640057	86800.00	6/23/2011 17:29			6/23/2011	
<input type="checkbox"/>	3074999	A	AMC14618		682	140.00	2012	2366584	PAULINEB	1	<input type="checkbox"/>		A		ACCPT				1640057	86800.00	6/23/2011 17:29			6/23/2011	
<input type="checkbox"/>	3075000	A	AMC14619		682	140.00	2012	2366584	PAULINEB	1	<input type="checkbox"/>		A		ACCPT				1640057	86800.00	6/23/2011 17:29			6/23/2011	
<input type="checkbox"/>	3075001	A	AMC14620		682	140.00	2012	2366584	PAULINEB	1	<input type="checkbox"/>		A		ACCPT				1640057	86800.00	6/23/2011 17:29			6/23/2011	
<input type="checkbox"/>	3075002	A	AMC14621		682	140.00	2012	2366584	PAULINEB	1	<input type="checkbox"/>		A		ACCPT				1640057	86800.00	6/23/2011 17:29			6/23/2011	
<input type="checkbox"/>	3075003	A	AMC14622		682	140.00	2012	2366584	PAULINEB	1	<input type="checkbox"/>		A		ACCPT				1640057	86800.00	6/23/2011 17:29			6/23/2011	

Receipt 2186960

AMC 14598
AMC 19084
AMC 19271
AMC 267423
AMC 343969
AMC 354965
AMC 389660
AMC 390053
AMC 392440
AMC 394407
AMC 395460
AMC 395849
AMC 396113
AMC 396508
AMC 396630
AMC 397095
AMC 399774

Exhibit A

County: Pima

State: AZ

BLM Serial #	Claim Name	Original Recording		Amended Recording		Location
		Recording #	Page #	Recording #	Page #	
AMC 014600	ANTICIPATION #11	818	547	1306	302	SEC09-T18S-R12E
AMC 014601	ANTICIPATION NO. 13	836	415			SEC15-T18S-R12E
AMC 014602	ANTICIPATION NO. 14	836	416			SEC15-T18S-R12E
AMC 014603	ANTICIPATION # 18	836	420	1306	303	SEC10-T18S-R12E
AMC 014604	ANTICIPATION #19	836	421	1306	304	SEC10-T18S-R12E
AMC 014606	ANTICIPATION #22	915	300			SEC15-T18S-R12E
AMC 014607	ANTICIPATION #23	915	301			SEC15-T18S-R12E
AMC 014609	ANTICIPATION #25	923	598			SEC15-T18S-R12E
AMC 014610	BLACK JACK #1	77	289	2270	231	SEC07-T18S-R12E
AMC 014611	BLACK JACK #2	77	288	2280	467	SEC07-T18S-R12E
AMC 014612	BLACK JACK #3	77	287	2280	468	SEC07-T18S-R12E
AMC 014613	BLACK JACK #4	77	286	2280	469	SEC07-T18S-R12E
AMC 014614	BLACK JACK EXT. NO. 1	380	37	2280	489	SEC07-T18S-R12E
AMC 014615	BLACK JACK EXT. NO. 2	380	38	2280	490	SEC08-T18S-R12E
AMC 014616	BLUE BELL 1	808	587	2838	180	SEC10-T18S-R12E
AMC 014617	BLUE BELL 2	808	588	2838	181	SEC03-T18S-R12E
AMC 014618	BLUE BELL 3	808	589	2838	182	SEC03-T18S-R12E
AMC 014619	BLUE BELL 4	808	590	2838	183	SEC04-T18S-R12E
AMC 014620	BLUE BELL 5	808	591	2838	184	SEC04-T18S-R12E
AMC 014621	BLUE BELL 6	808	592	2838	185	SEC04-T18S-R12E
AMC 014622	BLUE BELL 7	808	593	2838	186	SEC04-T18S-R12E
AMC 014623	BLUE BELL 8	808	594	2838	187	SEC04-T18S-R12E
AMC 014624	BLUE BELL 9	808	595	2838	188	SEC04-T18S-R12E
AMC 014625	BLUE BELL 10	808	596	2838	189	SEC03-T18S-R12E
AMC 014626	BLUE BELL 11	808	597	2838	190	SEC03-T18S-R12E
AMC 014627	BLUE BELL 12	808	598	2838	191	SEC03-T18S-R12E
AMC 014628	BLUE BELL 13	808	599	2838	192	SEC04-T18S-R12E
AMC 014629	BLUE BELL #14	808	600	2838	193	SEC04-T18S-R12E
AMC 014630	BLUE BELL 15	809	1	2838	194	SEC04-T18S-R12E
AMC 014631	BLUE BELL 16	809	2	2838	195	SEC04-T18S-R12E
AMC 014632	BLUE BELL 17	809	3	2838	196	SEC04-T18S-R12E
AMC 014633	BLUE BELL 18	809	4	2838	197	SEC04-T18S-R12E
AMC 014634	BLUE BELL 19	809	5	2838	198	SEC04-T18S-R12E
AMC 014635	BLUE BELL 20	809	6	2838	199	SEC04-T18S-R12E
AMC 014636	BLUE BELL 21	809	7	2838	200	SEC04-T18S-R12E
AMC 014637	BLUE BELL 22	809	8	2838	201	SEC03-T18S-R12E
AMC 014638	BOUNDARY #7	1340	322			SEC22-T18S-R12E

Date: 7/26/2010

PHOENIX, ARIZONA

Page 1

2010 AUG - 9 P 3: 12

RECEIVED
BLM AZ STATE OFFICE

Exhibit A

County: Pima

State: AZ

BLM Serial #	Claim Name	Original Recording		Amended Recording		Location
		Recording #	Page #	Recording #	Page #	
AMC 014639	BOUNDARY #8	1340	323			SEC22-T18S-R12E
AMC 014640	BOUNDARY #9	1340	324			SEC22-T18S-R12E
AMC 014641	BOUNDARY #10	1340	325			SEC22-T18S-R12E
AMC 014642	BOUNDARY #11	1340	326			SEC22-T18S-R12E
AMC 014643	BOUNDARY #12	1340	327			SEC22-T18S-R12E
AMC 014644	BOUNDARY #13	1340	328			SEC22-T18S-R12E
AMC 014645	BOUNDARY #14	1340	329			SEC22-T18S-R12E
AMC 014646	BOUNDARY #15	1340	330			SEC22-T18S-R12E
AMC 014647	BOUNDARY #16	1340	331			SEC22-T18S-R12E
AMC 014648	BOUNDARY #17	1340	332			SEC22-T18S-R12E
AMC 014649	BOUNDARY #18	1340	333			SEC22-T18S-R12E
AMC 014650	BOUNDARY #19	1340	334			SEC22-T18S-R12E
AMC 014651	BOUNDARY #20	1340	335			SEC22-T18S-R12E
AMC 014652	BOUNDARY #21	1340	336			SEC22-T18S-R12E
AMC 014653	BOUNDARY #22	1340	337			SEC22-T18S-R12E
AMC 014654	BOUNDARY #23 FRACTION	1340	338			SEC22-T18S-R12E
AMC 014655	BOUNDARY #24 FRACTION	1340	339			SEC22-T18S-R12E
AMC 014657	COPPER EMPIRE #2	638	148	1306	307	SEC09-T18S-R12E
AMC 014658	COPPER EMPIRE #3	817	51	1306	308	SEC09-T18S-R12E
AMC 014659	COPPER EMPIRE #4	817	52	1306	309	SEC09-T18S-R12E
AMC 014660	COPPER EMPIRE #5	817	53	1306	310	SEC09-T18S-R12E
AMC 014661	COPPER EMPIRE #6	817	54	1306	311	SEC09-T18S-R12E
AMC 014662	COPPER EMPIRE #7	817	55	2838	178	SEC09-T18S-R12E
AMC 014663	COPPER EMPIRE #8	817	56	1306	313	SEC09-T18S-R12E
AMC 014664	COPPER EMPIRE #9	817	57	2838	179	SEC04-T18S-R12E
AMC 014665	COPPER EMPIRE #10	817	58	1306	315	SEC10-T18S-R12E
AMC 014666	COPPER GIANT #1	638	139	2731	371	SEC05-T18S-R12E
AMC 014667	COPPER GIANT #2	638	140	2731	372	SEC04-T18S-R12E
AMC 014668	COPPER GIANT #3	638	141	2731	373	SEC05-T18S-R12E
AMC 014669	COPPER GIANT #4	638	142	2731	374	SEC05-T18S-R12E
AMC 014670	COPPER GIANT #5	638	143	2731	375	SEC05-T18S-R12E
AMC 014671	COPPER GIANT #6	638	144	2731	376	SEC05-T18S-R12E
AMC 014672	COPPER GIANT #7	638	145	2731	377	SEC05-T18S-R12E
AMC 014673	COPPER GIANT #8	638	146	2731	378	SEC05-T18S-R12E
AMC 014674	COPPER JOHN EXTENSION #19	580	199	1038	524	SEC20-T18S-R12E
AMC 014675	COPPER JOHN EXTENSION #21	580	201	1038	526	SEC18-T18S-R12E

Date: 7/26/2010

Page 2

RECEIVED
 BLM AZ STATE OFFICE
 2010 AUG -9 P 3:12
 PHOENIX, ARIZONA

Exhibit A

County: Pima

State: AZ

BLM Serial #	Claim Name	Original Recording		Amended Recording		Location
		Recording #	Page #	Recording #	Page #	
AMC 014676	COPPER JOHN EXTENSION #23	580	203	1038	527	SEC20-T18S-R12E
AMC 014677	COPPER JOHN EXTENSION #24	580	204	1063	584	SEC21-T18S-R12E
AMC 014678	COPPER JOHN EXTENSION #25	580	205	1038	528	SEC21-T18S-R12E
AMC 014679	COPPER JOHN EXTENSION #26	580	206	1049	250	SEC17-T18S-R12E
AMC 014680	COPPER JOHN EXTENSION #27	580	207	1063	585	SEC20-T18S-R12E
AMC 014681	COPPER JOHN EXTENSION #28	580	208	1063	586	SEC20-T18S-R12E
AMC 014682	COPPER JOHN EXTENSION #29	580	209	1063	587	SEC20-T18S-R12E
AMC 014683	COPPER JOHN EXTENSION #30	580	210	1063	588	SEC20-T18S-R12E
AMC 014684	COPPER JOHN EXTENSION #31	580	211	1079	541	SEC20-T18S-R12E
AMC 014685	COPPER JOHN EXTENSION #35	580	215	1049	251	SEC17-T18S-R12E
AMC 014686	COPPER JOHN EXTENSION #42	784	59	2740	104	SEC09-T18S-R12E
AMC 014687	COPPER JOHN EXTENSION #43	784	60	2740	105	SEC09-T18S-R12E
AMC 014688	DEC NO. 1	2241	152			SEC07-T18S-R12E
AMC 014689	DEC NO. 2	2241	153			SEC07-T18S-R12E
AMC 014690	ESCONDIDO #1	76	623	1742	78	SEC18-T18S-R12E
AMC 014691	FRIJOLE	76	547	2965	149	SEC17-T18S-R12E
AMC 014692	HOPE #1	1469	28			SEC07-T18S-R12E
AMC 014693	HOPE #2	1469	27			SEC18-T18S-R12E
AMC 014694	JULY NO 1	2331	293			SEC18-T18S-R12E
AMC 014695	JULY NO 2	2331	292			SEC18-T18S-R12E
AMC 014697	LUCKY BOY #1	76	547	1742	76	SEC18-T18S-R12E
AMC 014698	MAY 1	1756	197	2838	177	SEC09-T18S-R12E
AMC 014699	MAY BIRD #2	890	286	2485	333	SEC12-T18S-R11E
AMC 014700	MAY BIRD #3	890	287	2485	334	SEC12-T18S-R11E
AMC 014701	MAY BIRD #4	890	288	2485	335	SEC12-T18S-R11E
AMC 014702	MAY BIRD #5	890	289	2485	336	SEC12-T18S-R11E
AMC 014703	MAY BIRD #6	890	290	2485	337	SEC12-T18S-R11E
AMC 014704	MAY BIRD #7	890	291	2485	338	SEC12-T18S-R11E
AMC 014705	MAY BIRD #9	977	133	2485	339	SEC12-T18S-R11E
AMC 014708	MAY BIRD #10	977	134	2485	340	SEC12-T18S-R11E
AMC 014707	MAY BIRD #11	977	135	2485	341	SEC11-T18S-R11E
AMC 014708	MAY BIRD #16	977	140	2485	342	SEC12-T18S-R11E

Date: 7/28/2010

Page 3

32

RECEIVED
 BLM AZ STATE OFFICE
 2010 AUG -9 P 3:12
 PHOENIX, ARIZONA

Exhibit A

County: Pima

State: AZ

BLM Serial #	Claim Name	Original Recording		Amended Recording		Location
		Recording #	Page #	Recording #	Page #	
AMC 014709	MAY BIRD #17	977	141	2485	343	SEC12-T18S-R11E
AMC 014710	MAY BIRD #18	977	142	2485	344	SEC12-T18S-R11E
AMC 014711	MAY BIRD #19	977	143	2485	345	SEC12-T18S-R11E
AMC 014712	MAY BIRD #21	977	145	2485	346	SEC07-T18S-R12E
AMC 014713	MAY BIRD #36	1484	547	2485	347	SEC13-T18S-R11E
AMC 014714	MAY BIRD #37	1484	548	2485	348	SEC07-T18S-R12E
AMC 014715	MAY BIRD #38	1484	549	2485	349	SEC13-T18S-R11E
AMC 014716	MAY BIRD #39	1484	550	2485	350	SEC18-T18S-R12E
AMC 014717	MAY BIRD #40	1484	551	2485	351	SEC13-T18S-R11E
AMC 014718	MAY BIRD #41	1484	552	2485	352	SEC18-T18S-R12E
AMC 014719	MAY BIRD #42	1484	553	2485	353	SEC18-T18S-R12E
AMC 014720	MAY BIRD #43	1484	554	2485	354	SEC18-T18S-R12E
AMC 014721	MAY BIRD #44	1484	555	2485	355	SEC18-T18S-R12E
AMC 014722	MAY BIRD #51	1484	562	2485	356	SEC07-T18S-R12E
AMC 014723	MAY BIRD #52	1484	563	2485	357	SEC12-T18S-R11E
AMC 014724	MAY BIRD #58	1484	569	2485	358	SEC06-T18S-R12E
AMC 014725	MAY BIRD #59	1484	570	2485	359	SEC06-T18S-R12E
AMC 014726	MAY BIRD #60	1484	571	2485	360	SEC06-T18S-R12E
AMC 014727	MAY BIRD #62	1484	573	2485	361	SEC06-T18S-R12E
AMC 014728	MONZONITE NO. I	1602	116			SEC04-T18S-R12E
AMC 014729	NEW YEARS EVE EXT. #12	638	131	2731	379	SEC09-T18S-R12E
AMC 014730	NEW YEARS EVE EXT. #13	638	132	2731	380	SEC09-T18S-R12E
AMC 014731	NEW YEARS EVE EXT. #14	641	66	2731	381	SEC09-T18S-R12E
AMC 014732	NEW YEARS EVE EXT. #15	638	133	2731	382	SEC09-T18S-R12E
AMC 014733	NEW YEARS EVE EXT. #16	638	138	2747	206	SEC08-T18S-R12E
AMC 014734	NEW YEARS EVE EXT. #17	638	129	2731	384	SEC08-T18S-R12E
AMC 014735	NEW YEARS EVE EXT. #18	638	135	2731	385	SEC08-T18S-R12E
AMC 014736	NEW YEARS EVE EXT. #19	638	130	2731	386	SEC09-T18S-R12E
AMC 014737	NEW YEARS EVE EXT. #20	638	134	2731	387	SEC08-T18S-R12E
AMC 014738	NEW YEARS EVE EXT. #21	638	137	2731	388	SEC04-T18S-R12E
AMC 014739	NEW YEARS EVE EXT. #22	638	136	2747	205	SEC08-T18S-R12E
AMC 014740	OAKIE #1	821	79	1079	538	SEC20-T18S-R11E

Date: 7/26/2010

Page 4

RECEIVED
 BLM AZ STATE OFFICE
 2010 AUG -9 P 3:12
 PHOENIX, ARIZONA

Exhibit A

County: Pima

State: AZ

BLM Serial #	Claim Name	Original Recording		Amended Recording		Location
		Recording #	Page #	Recording #	Page #	
AMC 014741	OAKIE #6	821	84	1079	539	SEC20-T18S-R12E
AMC 014742	OAKIE #9	821	87	1079	540	SEC20-T18S-R12E
AMC 014743	OAKIE NO. 21	2302	199			SEC20-T18S-R12E
AMC 014744	OAKIE NO. 22	2302	200			SEC20-T18S-R12E
AMC 014745	OAKIE NO. 23	2302	201			SEC20-T18S-R12E
AMC 014746	OAKIE NO. 24	2302	202			SEC20-T18S-R12E
AMC 014747	OAKIE NO. 25	2302	203			SEC20-T18S-R12E
AMC 014748	OAKIE NO. 28	2302	204			SEC20-T18S-R12E
AMC 014749	OAKIE NO. 27	2302	205			SEC20-T18S-R12E
AMC 014750	OCTOBER NO. 2	2469	245			SEC12-T18S-R12E
AMC 014751	PANA BLANCA EXT. NO. 1	784	62	2379	301	SEC06-T18S-R12E
AMC 014752	PANA BLANCA EXT. NO. 2	784	63	2379	302	SEC07-T18S-R12E
AMC 014753	PANA BLANCA EXT. NO. 3	784	64	2379	303	SEC06-T18S-R12E
AMC 014754	PANA BLANCA EXT. NO. 4	784	65	2379	304	SEC06-T18S-R12E
AMC 014755	PANA BLANCA EXT. NO. 5	784	66	2556	374	SEC07-T18S-R12E
AMC 014756	PANA BLANCA EXTENTION #6	784	68	2379	306	SEC07-T18S-R12E
AMC 014757	PANA BLANCA EXTENTION #7	784	67	2556	375	SEC07-T18S-R12E
AMC 014758	PANA BLANCA EXT. NO. 8	784	69	2379	308	SEC12-T18S-R11E
AMC 014759	P. B. NO. 2	2314	299	2444	238	SEC07-T18S-R12E
AMC 014760	P. B. NO. 5	2330	287	2384	183	SEC06-T18S-R12E
AMC 014761	P. B. NO. 8	2380	290			SEC08-T18S-R12E
AMC 014762	PENA BLANCA #5	681	235	2379	294	SEC05-T18S-R12E
AMC 014763	PLADA #1	2731	365			SEC08-T18S-R12E
AMC 014764	PLADA #2	2731	366			SEC09-T18S-R12E
AMC 014765	PLADA #3	2731	367	2747	207	SEC08-T18S-R12E
AMC 014766	PLADA #4	2731	368			SEC09-T18S-R12E
AMC 014767	PLADA #5	2731	369			SEC09-T18S-R12E
AMC 014768	PLADA #6	2731	370	2769	82	SEC09-T18S-R12E
AMC 014769	QUARTZ HILL #3	1648	596	2485	362	SEC18-T18S-R12E
AMC 014770	RED HILL EXTENSION #1	512	411	1072	586	SEC20-T18S-R12E
AMC 014771	RED HILL EXTENSION #2	512	412	1003	382	SEC20-T18S-R12E
AMC 014772	RED HILL EXTENSION #3	512	413	1049	254	SEC20-T18S-R12E

Date: 7/26/2010

Page 5

RECEIVED
BLM AZ STATE OFFICE
2010 AUG -9 P 3:12
PHOENIX, ARIZONA

Exhibit A

County: Pima

State: AZ

BLM Serial #	Claim Name	Original Recording		Amended Recording		Location
		Recording #	Page #	Recording #	Page #	
AMC 014773	RED HILL EXTENSION #6	646	241	1063	575	SEC17-T18S-R12E
AMC 014774	RED HILL EXTENSION #7	646	242	1072	587	SEC20-T18S-R12E
AMC 014775	RED HILL EXTENSION #10	646	244	1072	588	SEC20-T18S-R12E
AMC 014776	RED HILL EXTENSION #11	646	245	1063	572	SEC20-T18S-R12E
AMC 014777	RED HILL EXTENSION #12	646	246	1063	573	SEC20-T18S-R12E
AMC 014778	RED HILL EXTENSION #13	646	247	1049	256	SEC17-T18S-R12E
AMC 014779 X	RED HILL EXTENSION #17	821	78	1049	257	SEC17-T18S-R12E
AMC 014781 O	RESERVE NO. 7	822	486			SEC10-T18S-R12E
AMC 014782	RESERVE NO. 8	822	487			SEC10-T18S-R12E
AMC 014783	RESERVE NO. 9	822	488			SEC10-T18S-R12E
AMC 014784	RESERVE NO. 10	822	489			SEC10-T18S-R12E
AMC 014785	RESERVE NO. 11	822	490			SEC10-T18S-R12E
AMC 014786	RESERVE NO. 12	822	491			SEC10-T18S-R12E
AMC 014787	RESERVE NO. 13	822	492			SEC15-T18S-R12E
AMC 014788	RESERVE NO. 14	822	493			SEC10-T18S-R12E
AMC 014789	RESERVE #15	822	494	1154	188	SEC15-T18S-R12E
AMC 014790	RESERVE #16	923	581			SEC15-T18S-R12E
AMC 014791	RESERVE #17	923	592			SEC15-T18S-R12E
AMC 014792	RESERVE #18	923	593			SEC15-T18S-R12E
AMC 014793	RESERVE #19	923	594	1154	189	SEC15-T18S-R12E
AMC 014794	RESERVE #20	923	595			SEC15-T18S-R12E
AMC 014795	RESERVE #21	923	596			SEC15-T18S-R12E
AMC 014796	RESERVE #22	932	353			SEC15-T18S-R12E
AMC 014797	RESERVE #23	923	582			SEC15-T18S-R12E
AMC 014798	RESERVE #24	923	583			SEC15-T18S-R12E
AMC 014799	RESERVE #25	923	584			SEC15-T18S-R12E
AMC 014800	RESERVE #26	923	585			SEC15-T18S-R12E
AMC 014801	RESERVE #27	923	586			SEC15-T18S-R12E
AMC 014802	RESERVE #28	923	587			SEC15-T18S-R12E
AMC 014803	RESERVE #29	935	566			SEC15-T18S-R12E
AMC 014804	RESERVE #30	923	588			SEC15-T18S-R12E
AMC 014805	RESERVE #31	923	589			SEC15-T18S-R12E
AMC 014806	RESERVE #32	923	590			SEC15-T18S-R12E
AMC 014807	RESERVE #33	923	591			SEC15-T18S-R12E

Date: 7/26/2010

Page 6

RECEIVED
BLM AZ STATE OFFICE
2010 AUG -9 P 3:11
PHOENIX, ARIZONA

Exhibit A

County: Pima

State: AZ

BLM Serial #	Claim Name	Original Recording		Amended Recording		Location
		Recording #	Page #	Recording #	Page #	
AMC 014808	RESERVE #34	935	565			SEC15-T18S-R12E
AMC 014809	RESERVE NO. 36 FRACTION	2302	215			SEC15-T18S-R12E
AMC 014810	RESERVE NO. 37 FRACTION	2302	216			SEC15-T18S-R12E
AMC 014811	RESERVE NO. 38 FRACTION	2302	217			SEC15-T18S-R12E
AMC 014812	RESERVE NO. 39 FRACTION	2302	218			SEC15-T18S-R12E
AMC 014813	SEPT. NO 4	2331	291			SEC06-T18S-R12E
AMC 014814	SEPT. NO 5	2331	290			SEC12-T18S-R11E
AMC 014815	SEPT. NO 6	2331	289			SEC12-T18S-R11E
AMC 014816	TINAJA #3	836	404	1063	578	SEC15-T18S-R12E
AMC 014817	TINAJA #4	836	405	1063	579	SEC21-T18S-R12E
AMC 014818 y	TINAJA #5	836	406	1063	580	SEC21-T18S-R12E
AMC 014821 0	TINAJA #9	836	410	1063	581	SEC21-T18S-R12E
AMC 014822	TINAJA #10	836	411	1063	582	SEC21-T18S-R12E
AMC 014823	TINAJA #11	836	412	1072	589	SEC21-T18S-R12E
AMC 014824	TINAJA #12	836	413	1063	583	SEC21-T18S-R12E
AMC 014825	TINAJA NO. 14	883	17			SEC21-T18S-R12E
AMC 014826	TINAJA #16	915	298	1089	153	SEC15-T18S-R12E
AMC 014827	TINAJA NO. 19	2302	207			SEC21-T18S-R12E
AMC 014828	TINAJA NO. 20	2302	208			SEC21-T18S-R12E
AMC 014829	TINAJA NO. 21	2302	209			SEC21-T18S-R12E
AMC 014830	TINAJA NO. 22	2302	210			SEC21-T18S-R12E
AMC 014831	TINAJA NO. 23	2302	211			SEC21-T18S-R12E
AMC 014832	TINAJA NO. 24	2302	212			SEC22-T18S-R12E
AMC 014833	TINAJA NO. 25	2302	213			SEC21-T18S-R12E
AMC 014834	TINAJA NO. 26	2302	214			SEC22-T18S-R12E
AMC 014835	VIRGINIA #1	1734	53	1746	522	SEC17-T18S-R12E
AMC 014836	VIRGINIA #2	1734	54	1746	523	SEC17-T18S-R12E
AMC 014837	VIRGINIA #3	1734	55	1746	524	SEC17-T18S-R12E
AMC 014838 y	VIRGINIA #4	1734	56	1748	571	SEC17-T18S-R12E
AMC 19084 0	Rich 1	3934	532			SEC34-T17S-R13E
AMC 19086 0	Rich 3	3934	534			SEC34-T17S-R13E
AMC 19088 0	Rich 5	3934	538			SEC34-T17S-R13E
AMC 19090 0	Rich 7	3934	538			SEC34-T17S-R13E
AMC 19092 0	Rich 9	3934	540			SEC27-T17S-R13E
AMC 19094 0	Rich 11	3934	542			SEC27-T17S-R13E
AMC 19096 0	Rich 13	3934	542			SEC27-T17S-R13E

Date: 7/26/2010

Page 7

RECEIVED
 BLM AZ STATE OFFICE
 2010 AUG -9 P 3:11
 PHOENIX, ARIZONA

Exhibit A

County: Pima

State: AZ

BLM Serial #	Claim Name	Original Recording		Amended Recording		Location
		Recording #	Page #	Recording #	Page #	
AMC 19098	Rich 15	2233	18			SEC27-T17S-R13E
AMC 19100	Rich 17	2233	20			SEC27-T17S-R13E
AMC 19102	Rich 19	3934	544			SEC27-T17S-R13E
AMC 19104	Rich 21	3934	546			SEC27-T17S-R13E
AMC 19106	Rich 23	3934	548			SEC27-T17S-R13E
AMC 19108 o	Rich 25	3934	550			SEC27-T17S-R13E
AMC 19110 o	Rich 27	3934	552			SEC34-T17S-R13E
AMC 19111	Rich 28	3934	553			SEC34-T17S-R13E
AMC 19112	Rich 29	3934	554			SEC34-T17S-R13E
AMC 19114	Rich 31	3934	556			SEC34-T17S-R13E
AMC 19115	Rich 32	3934	557			SEC34-T17S-R13E
AMC 19278	Eric 10	2220	175			SEC34-T17S-R13E
AMC 19280	Eric 12	2220	177			SEC34-T17S-R13E
AMC 19282	Eric 14	2220	179			SEC34-T17S-R13E
AMC 19284 o	Eric 16	2220	181			SEC34-T17S-R13E
AMC 19286 o	Eric 18	3934	527			SEC34-T17S-R13E
AMC 19292 o	Eric 24	2220	189			SEC34-T17S-R13E
AMC 19294	Eric 26	2220	191			SEC34-T17S-R13E
AMC 19296	Eric 28	2220	193			SEC34-T17S-R13E
AMC 19298	Eric 30	2220	195			SEC34-T17S-R13E
AMC 19300	Eric 32	2220	197			SEC27-T17S-R13E
AMC 19302	Eric 34	2220	199			SEC27-T17S-R13E
AMC 19304	Eric 36	2220	201			SEC27-T17S-R13E
AMC 19306	Eric 38	2220	203			SEC27-T17S-R13E
AMC 19308	Eric 40	2220	205			SEC27-T17S-R13E
AMC 19310	Eric 42	2220	207			SEC27-T17S-R13E
AMC 19314	Eric 46	2238	305			SEC27-T17S-R13E
AMC 19316	Eric 48	2238	303			SEC27-T17S-R13E
AMC 19318	Eric 50	2238	301			SEC27-T17S-R13E
AMC 267423	ANTICIPATION # 9	8011	2117			SEC10-T18S-R12E
AMC 267424	ANTICIPATION #10	8011	2120			SEC10-T18S-R12E
AMC 267425	ANTICIPATION #20	8011	2123			SEC10-T18S-R12E
AMC 267426	ANTICIPATION #24	8011	2125			SEC15-T18S-R12E
AMC 267427	TINAJA NO. 6	8011	2135			SEC22-T18S-R12E
AMC 267428	TINAJA NO. 7	8011	2133			SEC21-T18S-R12E
AMC 267429	COPPER EMPIRE #1	8011	2127			SEC09-T18S-R12E
AMC 267430	JULY NO. 5	8011	2129			SEC10-T18S-R12E
AMC 267431	RESERVE #3	8011	2131			SEC10-T18S-R12E

Date: 7/26/2010

Page 8

RECEIVED
BLM AZ STATE OFFICE
2010 AUG -9 P 3:11
PHOENIX, ARIZONA

Exhibit A

County: Pima

State: AZ

BLM Serial #	Claim Name	Original Recording		Amended Recording		Location
		Recording #	Page #	Recording #	Page #	
AMC 343969	OXIDE 1	10401	205			SEC06-T18S-R12E
AMC 343970	OXIDE 2	10401	207			SEC06-T18S-R12E
AMC 343971	OXIDE 3	10401	209			SEC06-T18S-R12E
AMC 343972	OXIDE 4	10401	211			SEC06-T18S-R12E
AMC 343973	OXIDE 5	10401	213			SEC05-T18S-R12E
AMC 343974	OXIDE 6	10401	215			SEC05-T18S-R12E
AMC 343975	OXIDE 7	10401	217			SEC05-T18S-R12E
AMC 343976	OXIDE 8	10401	219			SEC05-T18S-R12E
AMC 343977	OXIDE 9	10401	221			SEC05-T18S-R12E
AMC 343978	OXIDE 10	10401	223			SEC05-T18S-R12E
AMC 343979	OXIDE 11	10401	225			SEC05-T18S-R12E
AMC 343980	OXIDE 12	10401	227			SEC05-T18S-R12E
AMC 343981	OXIDE 13	10401	229			SEC05-T18S-R12E
AMC 343982	OXIDE 14	10401	231			SEC05-T18S-R12E
AMC 343983	OXIDE 15	10401	233			SEC05-T18S-R12E
AMC 343984	OXIDE 16	10401	235			SEC05-T18S-R12E
AMC 343985	OXIDE 17	10401	237			SEC05-T18S-R12E
AMC 343986	OXIDE 18	10401	239			SEC05-T18S-R12E
AMC 343987	OXIDE 19	10401	241			SEC05-T18S-R12E
AMC 343988	OXIDE 20	10401	243			SEC05-T18S-R12E
AMC 343989	OXIDE 21	10401	245			SEC05-T18S-R12E
AMC 343990	OXIDE 22	10401	247			SEC05-T18S-R12E
AMC 343991	OXIDE 23	10401	249			SEC05-T18S-R12E
AMC 343992	OXIDE 24	10401	251			SEC05-T18S-R12E
AMC 343993	OXIDE 25	10401	253			SEC06-T18S-R12E
AMC 343994	OXIDE 28	10401	255			SEC06-T18S-R12E
AMC 343995	OXIDE 27	10401	257			SEC05-T18S-R12E
AMC 343996	OXIDE 28	10401	259			SEC05-T18S-R12E
AMC 343997	OXIDE 29	10401	261			SEC05-T18S-R12E
AMC 343998	OXIDE 30	10401	263			SEC05-T18S-R12E
AMC 343999	OXIDE 31	10401	265			SEC05-T18S-R12E
AMC 344000	OXIDE 32	10401	267			SEC05-T18S-R12E
AMC 344001	OXIDE 33	10401	269			SEC05-T18S-R12E
AMC 344002	OXIDE 34	10401	271			SEC05-T18S-R12E
AMC 344003	OXIDE 35	10401	273			SEC05-T18S-R12E
AMC 344004	OXIDE 36	10401	275			SEC05-T18S-R12E
AMC 354965	JAKE #1	11455	2469			SEC11-T18S-R12E
AMC 354966	JAKE #2	11455	2471			SEC11-T18S-R12E

Date: 7/26/2010

Page 9

RECEIVED
 BLM AZ STATE OFFICE
 2010 AUG -9 P 3:11
 PHOENIX, ARIZONA

Exhibit A

County: Pima

State: AZ

BLM Serial #	Claim Name	Original Recording		Amended Recording		Location
		Recording #	Page #	Recording #	Page #	
AMC 354967	JAKE #3	11455	2473			SEC11-T18S-R12E
AMC 354968	JAKE #4	11455	2475			SEC11-T18S-R12E
AMC 354969	JAKE #5	11455	2477	13425	16	SEC11-T18S-R12E
AMC 354970	JAKE #6	11455	2479	13425	18	SEC11-T18S-R12E
AMC 354971	JAKE #7	11455	2481	13425	20	SEC11-T18S-R12E
AMC 354972	JAKE #8	11455	2483			SEC11-T18S-R12E
AMC 354973	JAKE #9	11455	2485			SEC11-T18S-R12E
AMC 354974	JAKE #10	11455	2487			SEC11-T18S-R12E
AMC 354975	JAKE #11	11455	2489			SEC11-T18S-R12E
AMC 354976	JAKE #12	11455	2491			SEC11-T18S-R12E
AMC 354977	JAKE #13	11455	2493	13425	22	SEC11-T18S-R12E
AMC 354978	JAKE #14	11455	2495	13425	24	SEC11-T18S-R12E
AMC 354979	JAKE #15	11455	2497	13425	26	SEC11-T18S-R12E
AMC 354980	JAKE #16	11455	2499	13425	28	SEC12-T18S-R12E
AMC 354981	JAKE #17	11455	2501	13425	30	SEC12-T18S-R12E
AMC 354982	JAKE #18	11455	2503	13425	32	SEC12-T18S-R12E
AMC 354983	JAKE #19	11455	2505	13425	34	SEC12-T18S-R12E
AMC 354984	JAKE #20	11455	2507	13425	36	SEC12-T18S-R12E
AMC 354985	JAKE #21	11455	2509	13425	38	SEC12-T18S-R12E
AMC 354986	JAKE #22	11455	2511	13425	40	SEC12-T18S-R12E
AMC 354987	JAKE #23	11455	2513	13425	42	SEC12-T18S-R12E
AMC 354988	JAKE #24	11455	2515	13425	44	SEC12-T18S-R12E
AMC 354989	JAKE #25	11455	2517	13425	46	SEC12-T18S-R12E
AMC 354990 X	JAKE #26	11455	2519	13425	48	SEC12-T18S-R12E
AMC 354992 O	JAKE #28	11455	2523	13425	50	SEC12-T18S-R12E
AMC 354993	JAKE #29	11455	2525	13425	52	SEC12-T18S-R12E
AMC 354994	JAKE #30	11455	2527	13425	54	SEC12-T18S-R12E
AMC 354995	JAKE #31	11455	2529	13425	56	SEC12-T18S-R12E
AMC 354996	JAKE #32	11455	2531	13425	58	SEC12-T18S-R12E
AMC 354997	JAKE #33	11455	2533	13425	60	SEC12-T18S-R12E
AMC 354998	JAKE #34	11455	2535	13425	62	SEC12-T18S-R12E
AMC 354999	JAKE #35	11455	2537	13478	4	SEC12-T18S-R12E
AMC 355000	JAKE #36	11455	2539	13478	2	SEC12-T18S-R12E
AMC 389660	SIR #1	13245	553			SEC04-T18S-R12E
AMC 389661	SIR #2	13245	555			SEC04-T18S-R12E
AMC 389662	SIR #3	13245	557			SEC04-T18S-R12E
AMC 389663	SIR #4	13245	559			SEC04-T18S-R12E
AMC 389664	SIR #5	13245	561			SEC04-T18S-R12E

38

Date: 7/26/2010

Page 10

RECEIVED
BLM AZ STATE OFFICE
2010 AUG -9 P 3:11
PHOENIX, ARIZONA

Exhibit A

County: Pima

State: AZ

Original Recording

Amended Recording

<u>BLM Serial #</u>	<u>Claim Name</u>	<u>Recording #</u>	<u>Page #</u>	<u>Recording #</u>	<u>Page #</u>	<u>Location</u>
AMC 389665	SIR #6	13245	563			SEC04-T18S-R12E
AMC 389666	SIR #7	13245	565			SEC04-T18S-R12E
AMC 389667	SIR #8	13245	567			SEC04-T18S-R12E
AMC 389668	SIR #9	13245	569			SEC04-T18S-R13E
AMC 389669	SIR #10	13245	571			SEC04-T18S-R12E
AMC 389670	SIR #11	13245	573			SEC04-T18S-R12E
AMC 389671	SIR #12	13245	575			SEC04-T18S-R12E
AMC 389672	SIR #13	13245	577			SEC04-T18S-R12E
AMC 389673	SIR #14	13245	579			SEC04-T18S-R12E
AMC 389674	SIR #15	13245	581			SEC04-T18S-R12E
AMC 389675	SIR #16	13245	583			SEC04-T18S-R12E
AMC 389676	SIR #17	13245	585			SEC04-T18S-R12E
AMC 389677	SIR #18	13245	587			SEC04-T18S-R12E
AMC 389678	SIR #19	13245	589			SEC04-T18S-R12E
AMC 389679	SIR #20	13245	591			SEC04-T18S-R12E
AMC 389680	SIR #21	13245	593			SEC04-T18S-R12E
AMC 389681	SIR #22	13245	595			SEC04-T18S-R12E
AMC 389682	SIR #23	13245	597			SEC04-T18S-R12E
AMC 389683	SIR #24	13245	599			SEC04-T18S-R12E
AMC 389684	SIR #25	13245	601			SEC04-T18S-R12E
AMC 389685	SIR #26	13245	603			SEC04-T18S-R12E
AMC 389686	SIR #27	13245	605			SEC04-T18S-R12E
AMC 389687	SIR #28	13245	607			SEC04-T18S-R12E
AMC 389688	SIR #29	13245	609			SEC04-T18S-R12E
AMC 389694	SIR #35	13245	621			SEC01-T18S-R12E
AMC 389695	SIR #36	13245	623			SEC01-T18S-R12E
AMC 389696	SIR #37	13245	625			SEC04-T18S-R12E
AMC 389697	SIR #38	13245	627			SEC04-T18S-R12E
AMC 389698	SIR #39	13245	629			SEC04-T18S-R12E
AMC 389699	SIR #40	13245	631			SEC04-T18S-R12E
AMC 389700	SIR #41	13245	633			SEC04-T18S-R12E
AMC 389701	SIR #42	13245	635			SEC04-T18S-R12E
AMC 390053	BND #1	13258	219			SEC23-T18S-R12E
AMC 390054	BND #2	13258	221			SEC23-T18S-R12E
AMC 390055	BND #3	13258	223			SEC23-T18S-R12E
AMC 390056	BND #4	13258	225			SEC23-T18S-R12E
AMC 390057	BND #5	13258	227			SEC23-T18S-R12E
AMC 390058	BND #6	13258	229			SEC23-T18S-R12E

Date: 7/26/2010

Page 11

PHOENIX, ARIZONA

2010 AUG - 9 P 3: 11

RECEIVED
BLM AZ STATE OFFICE

Exhibit A

County: Pima

State: AZ

BLM Serial #	Claim Name	Original Recording		Amended Recording		Location
		Recording #	Page #	Recording #	Page #	
AMC 390059 Y	BND #7	13258	231			SEC23-T18S-R12E
AMC 392440 O	CGO-1	13312	161			SEC05-T18S-R12E
AMC 392441 Y	CGO-2	13312	163			SEC04-T18S-R12E
AMC 392442	CGO-3	13312	165			SEC04-T18S-R12E
AMC 392443	CGO-4	13312	167			SEC04-T18S-R12E
AMC 394407	ANT-1	13373	29			SEC03-T18S-R12E
AMC 394408	ANT-2	13373	31			SEC03-T18S-R12E
AMC 394409	ANT-3	13373	33			SEC10-T18S-R12E
AMC 394410 X	ANT-4	13373	35			SEC10-T18S-R12E
AMC 394411 X	ANT-5	13373	37			SEC10-T18S-R12E
AMC 395461	VIRGINIA-5	13442	6			SEC20-T18S-R12E
AMC 395462 O	JAKE #27R	13442	8			SEC12-T18S-R12E
AMC 395849	SIR #44	13477	139			SEC02-T18S-R12E
AMC 395850	SIR #45	13477	141			SEC02-T18S-R12E
AMC 395851	SIR #46	13477	143			SEC02-T18S-R12E
AMC 395852	SIR #47	13477	145			SEC02-T18S-R12E
AMC 395853	SIR #48	13477	147			SEC02-T18S-R12E
AMC 395854	SIR #49	13477	149			SEC02-T18S-R12E
AMC 395855	SIR #50	13477	151			SEC01-T18S-R12E
AMC 395856	SIR #51	13477	153			SEC01-T18S-R12E
AMC 395857	SIR #52	13477	155			SEC01-T18S-R12E
AMC 395858	SIR #53	13477	157			SEC01-T18S-R12E
AMC 395859	SIR #54	13477	159			SEC12-T18S-R12E
AMC 395860	SIR #55	13477	161			SEC12-T18S-R12E
AMC 395861	SIR #56	13477	163			SEC12-T18S-R12E
AMC 395862	SIR #57	13477	165			SEC12-T18S-R12E
AMC 395863 X	SIR #58	13477	167			SEC01-T18S-R12E
AMC 396113 O	TATE-1	13496	484			SEC04-T18S-R12E
AMC 396114	TATE-2	13496	486			SEC04-T18S-R12E
AMC 396115	TATE-3	13496	488			SEC04-T18S-R12E
AMC 396116 X	TATE-4	13496	490			SEC04-T18S-R12E
AMC 396508 O	CONHILL-1R	13543	290			SEC18-T18S-R12E
AMC 396509	MSP-1	13543	292			SEC35-T17S-R12E
AMC 396510	MSP-2	13543	294			SEC35-T17S-R12E
AMC 396511	MSP-3	13543	296			SEC35-T17S-R12E
AMC 396512	MSP-4	13543	298			SEC35-T17S-R12E
AMC 396513	MSP-5	13543	300			SEC35-T17S-R12E
AMC 396514	MSP-6	13543	302			SEC35-T17S-R12E

Date: 7/26/2010

Page 12

RECEIVED
BLM AZ STATE OFFICE
2010 AUG -9 P 3:10
PHOENIX, ARIZONA

Exhibit A

County: Pima

State: AZ

BLM Serial #	Claim Name	Original Recording		Amended Recording		Location
		Recording #	Page #	Recording #	Page #	
AMC 396515	MSP-7	13543	304			SEC35-T17S-R12E
AMC 396516	MSP-8	13543	306			SEC35-T17S-R12E
AMC 396517	MSP-9	13543	308			SEC35-T17S-R12E
AMC 396518	MSP-10	13543	310			SEC35-T17S-R12E
AMC 396519	MSP-11	13543	312			SEC35-T17S-R12E
AMC 396520	MSP-12	13543	314			SEC35-T17S-R12E
AMC 396521	MSP-13	13543	316			SEC35-T17S-R12E
AMC 396522	MSP-14	13543	318			SEC35-T17S-R12E
AMC 396523	MSP-15	13543	320			SEC35-T17S-R12E
AMC 396524	MSP-16	13543	322			SEC35-T17S-R12E
AMC 396525	MSP-17	13543	324			SEC35-T17S-R12E
AMC 396526	MSP-18	13543	326			SEC35-T17S-R12E
AMC 396527	MSP-19	13543	328			SEC35-T17S-R12E
AMC 396528	MSP-20	13543	330			SEC35-T17S-R12E
AMC 396529	MSP-21	13543	332			SEC35-T17S-R12E
AMC 396530	MSP-22	13543	334			SEC35-T17S-R12E
AMC 396531	MSP-23	13543	336			SEC26-T17S-R12E
AMC 396532	MSP-24	13543	338			SEC26-T17S-R12E
AMC 396533	MSP-25	13543	340			SEC26-T17S-R12E
AMC 396534	MSP-26	13543	342			SEC25-T17S-R12E
AMC 396535	MSP-27	13543	344			SEC25-T17S-R12E
AMC 396536	MSP-28	13543	346			SEC25-T17S-R12E
AMC 396537	MSP-29	13543	348			SEC25-T17S-R12E
AMC 396538	MSP-30	13543	350			SEC25-T17S-R12E
AMC 396539	MSP-31	13543	352			SEC25-T17S-R12E
AMC 396540	MSP-32	13543	354			SEC25-T17S-R12E
AMC 396541	MSP-33	13543	356			SEC25-T17S-R12E
AMC 396542	MSP-34	13543	358			SEC25-T17S-R12E
AMC 396543	MSP-35	13543	360			SEC25-T17S-R12E
AMC 396544	MSP-36	13543	362			SEC25-T17S-R12E
AMC 396545	MSP-37	13543	364			SEC25-T17S-R12E
AMC 396546	MSP-38	13543	366			SEC25-T17S-R12E
AMC 396547	MSP-39	13543	368			SEC25-T17S-R12E
AMC 396548	MSP-40	13543	370			SEC25-T17S-R12E
AMC 396549	MSP-41	13543	372			SEC25-T17S-R12E
AMC 396550	MSP-42	13543	374			SEC25-T17S-R12E
AMC 396551	MSP-43	13543	376			SEC25-T17S-R12E
AMC 396552	MSP-44	13543	378			SEC25-T17S-R12E

Date: 7/28/2010

2010 AUG -9 P 3:10

Page 13

RECEIVED
BLM AZ STATE OFFICE

PHOENIX, ARIZONA

Exhibit A

County: Pima

State: AZ

BLM Serial #	Claim Name	Original Recording		Amended Recording		Location
		Recording #	Page #	Recording #	Page #	
AMC 396553	MSP-45	13543	380			SEC25-T17S-R12E
AMC 396554	MSP-46	13543	382			SEC25-T17S-R12E
AMC 396555	MSP-47	13543	384			SEC25-T17S-R12E
AMC 396556	MSP-48	13543	386			SEC25-T17S-R12E
AMC 396557	MSP-49	13543	388			SEC25-T17S-R12E
AMC 396558	MSP-50	13543	390			SEC24-T17S-R12E
AMC 396559	MSP-51	13543	392			SEC24-T17S-R12E
AMC 396560	MSP-52	13543	394			SEC24-T17S-R12E
AMC 396561	MSP-53	13543	396			SEC24-T17S-R12E
AMC 396562	MSP-54	13543	398			SEC24-T17S-R12E
AMC 396563	MSP-55	13543	400			SEC24-T17S-R12E
AMC 396564	MSP-56	13543	402			SEC24-T17S-R12E
AMC 396565	MSP-57	13543	404			SEC24-T17S-R12E
AMC 396566	MSP-58	13543	406			SEC24-T17S-R12E
AMC 396567	MSP-59	13543	408			SEC24-T17S-R12E
AMC 396630	MSP-60	13553	298			SEC24-T17S-R12E
AMC 396631	MSP-61	13553	300			SEC24-T17S-R12E
AMC 396632	MSP-62	13553	302			SEC24-T17S-R12E
AMC 396633	MSP-63	13553	304			SEC24-T17S-R12E
AMC 396634	MSP-64	13553	306			SEC24-T17S-R12E
AMC 396635	MSP-65	13553	308			SEC24-T17S-R12E
AMC 396636	MSP-66	13553	310			SEC24-T17S-R12E
AMC 396637	MSP-67	13553	312			SEC24-T17S-R12E
AMC 396638	MSP-68	13553	314			SEC24-T17S-R12E
AMC 396639	MSP-69	13553	316			SEC19-T17S-R13E
AMC 396640	MSP-70	13553	318			SEC19-T17S-R13E
AMC 396641	MSP-71	13553	320			SEC19-T17S-R13E
AMC 396642	MSP-72	13553	322			SEC19-T17S-R13E
AMC 396643	MSP-73	13553	324			SEC19-T17S-R13E
AMC 396644	MSP-74	13553	326			SEC19-T17S-R13E
AMC 396645	MSP-75	13553	328			SEC19-T17S-R13E
AMC 396646	MSP-76	13553	330			SEC35-T17S-R12E
AMC 396647	MSP-77	13553	332			SEC35-T17S-R12E
AMC 396648	RSR-6	13553	334			SEC26-T17S-R12E
AMC 396649	RSR-8	13553	336			SEC26-T17S-R12E
AMC 396650	RSR-10	13553	338			SEC26-T17S-R12E
AMC 396651	RSR-12	13553	295			SEC26-T17S-R12E
AMC 396652	RSR-14	13553	340			SEC26-T17S-R12E

Date: 7/26/2010

Page 14

2010 AUG - 9 P 3: 10

RECEIVED
BLM AZ STATE OFFICE

PHOENIX, ARIZONA

Exhibit A

County: Pima

State: AZ

BLM Serial #	Claim Name	Original Recording		Amended Recording		Location
		Recording #	Page #	Recording #	Page #	
AMC 396653	RSR-16	13553	342			SEC26-T17S-R12E
AMC 396654	RSR-18	13553	344			SEC26-T17S-R12E
AMC 396655	RSR-20	13553	346			SEC26-T17S-R12E
AMC 396656	RSR-22	13553	348			SEC26-T17S-R12E
AMC 396657	RSR-23	13553	350			SEC34-T17S-R12E
AMC 396658	RSR-24	13553	352			SEC26-T17S-R12E
AMC 396659	RSR-25	13553	354			SEC34-T17S-R12E
AMC 396660	RSR-28	13553	356			SEC34-T17S-R12E
AMC 396661	RSR-27	13553	358			SEC26-T17S-R12E
AMC 396662	RSR-28	13553	360			SEC26-T17S-R12E
AMC 396663	RSR-29	13553	362			SEC26-T17S-R12E
AMC 396664	RSR-30	13553	364			SEC26-T17S-R12E
AMC 396665	RSR-31	13553	366			SEC26-T17S-R12E
AMC 396666	RSR-32	13553	368			SEC26-T17S-R12E
AMC 396667	RSR-33	13553	370			SEC26-T17S-R12E
AMC 396668	RSR-34	13553	372			SEC26-T17S-R12E
AMC 396669	RSR-35	13553	374			SEC26-T17S-R12E
AMC 396670	RSR-36	13553	376			SEC26-T17S-R12E
AMC 396671	RSR-37	13553	378			SEC26-T17S-R12E
AMC 396672	RSR-38	13553	380			SEC26-T17S-R12E
AMC 396673	RSR-39	13553	382			SEC26-T17S-R12E
AMC 396674	RSR-40	13553	384			SEC26-T17S-R12E
AMC 396675	RSR-41	13553	386			SEC26-T17S-R12E
AMC 396676	RSR-42	13553	388			SEC26-T17S-R12E
AMC 396677	RSR-43	13553	390			SEC26-T17S-R12E
AMC 396678	RSR-44	13553	392			SEC26-T17S-R12E
AMC 396679 Y	RSR-45	13553	394			SEC26-T17S-R12E
AMC 397095 O	MSP-78	13605	939			SEC26-T17S-R12E
AMC 397096	MSP-79	13605	941			SEC26-T17S-R12E
AMC 397097	MSP-80	13605	943			SEC26-T17S-R12E
AMC 397098	MSP-81	13605	945			SEC26-T17S-R12E
AMC 397099	MSP-82	13605	947			SEC26-T17S-R12E
AMC 397100	MSP-83	13605	949			SEC26-T17S-R12E
AMC 397101	MSP-84	13605	951			SEC26-T17S-R12E
AMC 397102	MSP-85	13605	953			SEC25-T17S-R12E
AMC 397103	MSP-86	13605	955			SEC25-T17S-R12E
AMC 397104 <	MSP-87	13605	957			SEC25-T17S-R12E
AMC 397108	MSP-91	13605	965			SEC25-T17S-R12E

Date: 7/26/2010

Page 15

PHOENIX, ARIZONA
2010 AUG - 9 P 3:10
RECEIVED
BLM AZ STATE OFFICE

Exhibit A

County: Pima

State: AZ

BLM Serial #	Claim Name	Original Recording		Amended Recording		Location
		Recording #	Page #	Recording #	Page #	
AMC 397109	MSP-92	13605	967			SEC25-T17S-R12E
AMC 397110	MSP-93	13605	969			SEC25-T17S-R12E
AMC 397111	MSP-94	13605	971			SEC25-T17S-R12E
AMC 397112	MSP-95	13605	973			SEC30-T17S-R13E
AMC 397113	MSP-96	13605	975			SEC30-T17S-R13E
AMC 397114	MSP-97	13605	977			SEC30-T17S-R13E
AMC 397115	MSP-98	13605	979			SEC30-T17S-R13E
AMC 397116	MSP-99	13605	981			SEC01-T18S-R12E
AMC 397117	MSP-100	13605	983			SEC01-T18S-R12E
AMC 397118	MSP-101	13605	985			SEC20-T17S-R13E
AMC 397119	MSP-102	13605	987			SEC20-T17S-R13E
AMC 397120	MSP-103	13605	989			SEC20-T17S-R13E
AMC 397121	MSP-104	13605	991			SEC20-T17S-R13E
AMC 397122	MSP-105	13605	993			SEC20-T17S-R13E
AMC 397123	MSP-106	13605	995			SEC20-T17S-R13E
AMC 397124	MSP-107	13605	997			SEC20-T17S-R13E
AMC 397125	MSP-108	13605	999			SEC20-T17S-R13E
AMC 397126	MSP-109	13605	1001			SEC20-T17S-R13E
AMC 397127	MSP-110	13605	1003			SEC20-T17S-R13E
AMC 397128	MSP-111	13605	1005			SEC20-T17S-R13E
AMC 397129	MSP-112	13605	1007			SEC20-T17S-R13E
AMC 397130	MSP-113	13605	1009			SEC20-T17S-R13E
AMC 397131	MSP-114	13605	1011			SEC20-T17S-R13E
AMC 397132	MSP-115	13605	1013			SEC20-T17S-R13E
AMC 397133	MSP-116	13605	1015			SEC20-T17S-R13E
AMC 397134	MSP-117	13605	1017			SEC20-T17S-R13E
AMC 397135	MSP-118	13605	1019			SEC20-T17S-R13E
AMC 397136	MSP-119	13605	1021			SEC20-T17S-R13E
AMC 397137	MSP-120	13605	1023			SEC20-T17S-R13E
AMC 397138	MSP-121	13605	1025			SEC20-T17S-R13E
AMC 397139	MSP-122	13605	1027			SEC20-T17S-R13E
AMC 397140	MSP-123	13605	1029			SEC20-T17S-R13E
AMC 397141	MSP-124	13605	1031			SEC20-T17S-R13E
AMC 397142	MSP-125	13605	1033			SEC20-T17S-R13E
AMC 397143	MSP-126	13605	1035			SEC20-T17S-R13E
AMC 397144	MSP-127	13605	1037			SEC20-T17S-R13E
AMC 397145	MSP-128	13605	1039			SEC21-T17S-R13E
AMC 397146	MSP-129	13605	1041			SEC20-T17S-R13E

Date: 7/26/2010

Page 16

RECEIVED
BLM AZ STATE OFFICE
2010 AUG -9 P 3:09
PHOENIX, ARIZONA

Exhibit A

County: Pima

State: AZ

BLM Serial #	Claim Name	Original Recording		Amended Recording		Location
		Recording #	Page #	Recording #	Page #	
AMC 397147	MSP-130	13605	1043			SEC21-T17S-R13E
AMC 397148	MSP-131	13605	1045			SEC20-T17S-R13E
AMC 397149	MSP-132	13605	1047			SEC21-T17S-R13E
AMC 397150	MSP-133	13605	1049			SEC21-T17S-R13E
AMC 397151	MSP-134	13605	1051			SEC21-T17S-R13E
AMC 397152	MSP-135	13605	1053			SEC21-T17S-R13E
AMC 397153	MSP-136	13605	1055			SEC21-T17S-R13E
AMC 397154	MSP-137	13605	1057			SEC21-T17S-R13E
AMC 397155 X	MSP-138	13605	1059			SEC21-T17S-R13E
AMC 399774 O	JHS-1	13763	3018			SEC30-T17S-R13E
AMC 399775	JHS-2	13763	3020			SEC30-T17S-R13E
AMC 399776	JHS-3	13763	3022			SEC30-T17S-R13E
AMC 399777	JHS-4	13763	3024			SEC30-T17S-R13E
AMC 399778	JHS-5	13763	3026			SEC30-T17S-R13E
AMC 399779	JHS-6	13763	3028			SEC30-T17S-R13E
AMC 399780	JHS-7	13763	3030			SEC30-T17S-R13E
AMC 399781	JHS-8	13763	3032			SEC30-T17S-R13E
AMC 399782	JHS-9	13763	3034			SEC30-T17S-R13E
AMC 399783	JHS-10	13763	3036			SEC30-T17S-R13E
AMC 399784	JHS-11	13763	3038			SEC30-T17S-R13E
AMC 399785	JHS-12	13763	3040			SEC30-T17S-R13E
AMC 399786	JHS-13	13763	3042			SEC25-T17S-R12E
AMC 399787	JHS-14	13763	3044			SEC01-T18S-R12E
AMC 399788	JHS-15	13763	3046			SEC01-T18S-R12E
AMC 399789	JHS-16	13763	3048			SEC01-T18S-R12E
AMC 399790	JHS-17	13763	3050			SEC12-T18S-R12E
AMC 399791	JHS-18	13763	3052			SEC12-T18S-R12E
AMC 399792	JHS-19	13763	3054			SEC27-T17S-R13E
AMC 399793	JHS-20	13763	3056			SEC27-T17S-R13E
AMC 399794	JHS-21	13763	3058			SEC27-T17S-R13E
AMC 399795	JHS-22	13763	3060			SEC34-T17S-R12E
AMC 399796	JHS-23	13763	3062			SEC34-T17S-R13E
AMC 399797	JHS-24	13763	3064			SEC34-T17S-R13E
AMC 399798	JHS-25	13763	3066			SEC34-T17S-R13E
AMC 399799	JHS-26	13763	3068			SEC34-T17S-R13E
AMC 399800	JHS-27	13763	3070			SEC25-T17S-R12E
No. Of Claims	617					

Date: 7/26/2010

PHOENIX, ARIZONA

2010 AUG -9 P 3:09

RECEIVED
BLM AZ STATE OFFICE

ENTERED INTO COMPUTER

Page 17

AUG 17 2010

**United States Department of the Interior
Bureau of Land Management
LANDS/RECREATION & PLANNING
ONE N CENTRAL AVE
PHOENIX, AZ 85004 -2203
Phone:**

Receipt

No: 2186960

ENTERED INTO COMPUTER

Transaction #: 2256635	
Date of Transaction: 08/09/2010	
CUSTOMER:	FREEPORT-MCMORAN COPPER & GOLD 333 NORTH CENTRAL AVE PHOENIX,AZ 85004 US
	AUG 17 2010

LINE #	QTY	DESCRIPTION	REMARKS	UNIT PRICE	TOTAL
1	1.00	LOCATABLE MINERALS / MINING CLAIMS- NOT NEW-UNADJUD, ONE AUTH NO. ONLY / MINING CLAIM MONEY RECEIVED CASES: AMC14600/\$86380.00	2011 MAINT (617)	- n/a -	86380.00
TOTAL:					\$86,380.00

PAYMENT INFORMATION			
1	AMOUNT:	86380.00	POSTMARKED: N/A
	TYPE:	CHECK	RECEIVED: 08/09/2010
	CHECK NO:	0000690642	
	NAME:	FREEPORT-MCMORAN COPPER & GOLD 333 NORTH CENTRAL AVE PHOENIX AZ 85004 US	

REMARKS

This receipt was generated by the automated BLM Collections and Billing System and is a paper representation of a portion of the official electronic record contained therein.

**FREEMPORT-McMORA
COPPER & GOLD INC.**

One North Central Avenue, Phoenix, AZ 85004 ♦ (602) 366-7895 ♦ Fax (602) 366-8117

December 2, 2009

Bureau of Land Management
Department of the Interior
One N. Central Avenue
Phoenix, AZ 85004

Re: Transfer of Interest

To Whom It May Concern:

Enclosed is our check in the amount of \$6,420.00 payable to the Department of the Interior-Bureau of Land Management in payment of the service charge of \$10 per claim or site for Transfer of Interest Fees.

The Transfer of Interest should include:

- 277 claims that need to be transferred from Cyprus Sierrita Corporation to Phelps Dodge Sierrita, Inc.
- 365 claims that need to be transferred from Phelps Dodge Sierrita, Inc. to Freeport-McMoRan Sierrita Inc.

The documents referencing the individual claims are attached. If you have any questions, please contact me at 602-366-8152.

Thank you,



Stephanie Turton
Land & Water Department
Stephanie_Turton@fmi.com

AMC 14598
267423
343969
354965
389660
390053
394401

RECEIVED
BLM AZ STATE OFFICE
2009 DEC -2 A 9:39
PHOENIX, ARIZONA



**FREEPORT-MCMORAN
COPPER & GOLD INC.**

One North Central Avenue, Phoenix, AZ 85004 ♦ (602) 366-7895 ♦ Fax (602) 366-8117

12/1/2009

CERTIFIED MAIL - RETURN RECEIPT REQUESTED

Bureau of Land Management
U.S. Department of the Interior
Arizona State Office
One North Central Avenue
Phoenix, Arizona 85004
Attn: Mining Claims Section

NOTICE OF TRANSFER OF INTEREST - MINING CLAIMS

TO WHOM IT MAY CONCERN:

Pursuant to 43 C.F.R. 3833.3, notice is hereby given that an interest in the mining claims and/or mill sites described on Exhibit A attached hereto were transferred by name change on December 28, 1999, from Cyprus Sierrita Corporation to:

Phelps Dodge Sierrita, Inc.
c/o Land & Water Department
One North Central Avenue
Phoenix, AZ 85004

The mining claims and/or mill sites subject to this transfer are described on Exhibit A, attached hereto and by this reference incorporated herein.

Enclosed is our check payable to the Department of the Interior-Bureau of Land Management in payment of the service charge of \$10 per claim or site, for a total of \$2,770.00.

Also enclosed is a copy of the Amended Articles of Incorporation which has been filed with the New York Department of State on December 28, 1999.

Freeport-McMoRan Corporation

By Daniel J. Dengay
Its SR. Resource Analyst

PHOENIX, ARIZONA
2009 DEC -2 A 9:39
RECEIVED
BLM AZ STATE OFFICE



EXHIBIT "A"

Sierrita Unpatented Mining Claims

The following described unpatented mining claims situated in Pima County, Arizona, the names of which, the books and pages of the recording of the location notices of which (which notices are of record in the Office of the Pima County Recorder) and the Bureau of Land Management (BLM) serial numbers of which, are set forth opposite the names of the respective claims, as follows:

	<u>Claim Name</u>	<u>BLM Serial Number</u>	<u>Book</u>	<u>Page</u>
1	ANTICIPATION #11	AMC 014600	818	547
2	ANTICIPATION NO. 13	AMC 014601	836	415
3	ANTICIPATION NO. 14	AMC 014602	836	416
4	ANTICIPATION # 18	AMC 014603	836	420
5	ANTICIPATION #19	AMC 014604	836	421
6	ANTICIPATION #22	AMC 014606	915	300
7	ANTICIPATION #23	AMC 014607	915	301
8	ANTICIPATION #25	AMC 014609	923	598
9	BLACK JACK #1	AMC 014610	77	289
10	BLACK JACK #2	AMC 014611	77	288
11	BLACK JACK #3	AMC 014612	77	287
12	BLACK JACK #4	AMC 014613	77	286
13	BLACK JACK EXT. NO. 1	AMC 014614	380	37
14	BLACK JACK EXT. NO. 2	AMC 014615	380	38
15	BLUE BELL 1	AMC 014616	808	587
16	BLUE BELL 2	AMC 014617	808	588
17	BLUE BELL 3	AMC 014618	808	589
18	BLUE BELL 4	AMC 014619	808	590
19	BLUE BELL 5	AMC 014620	808	591
20	BLUE BELL 6	AMC 014621	808	592
21	BLUE BELL 7	AMC 014622	808	593
22	BLUE BELL 8	AMC 014623	808	594
23	BLUE BELL 9	AMC 014624	808	595
24	BLUE BELL 10	AMC 014625	808	596
25	BLUE BELL 11	AMC 014626	808	597
26	BLUE BELL 12	AMC 014627	808	598
27	BLUE BELL 13	AMC 014628	808	599
28	BLUE BELL #14	AMC 014629	808	600
29	BLUE BELL 15	AMC 014630	809	1
30	BLUE BELL 16	AMC 014631	809	2
31	BLUE BELL 17	AMC 014632	809	3
32	BLUE BELL 18	AMC 014633	809	4
33	BLUE BELL 19	AMC 014634	809	5
34	BLUE BELL 20	AMC 014635	809	6
35	BLUE BELL 21	AMC 014636	809	7
36	BLUE BELL 22	AMC 014637	809	8
37	BOUNDARY #7	AMC 014638	1340	322
38	BOUNDARY #8	AMC 014639	1340	323
39	BOUNDARY #9	AMC 014640	1340	324

RECEIVED
 BLM AZ STATE OFFICE
 2009 DEC - 2 A 9: 39
 PIMA COUNTY, ARIZONA



40	BOUNDARY #10	AMC 014641	1340	325
41	BOUNDARY #11	AMC 014642	1340	326
42	BOUNDARY #12	AMC 014643	1340	327
43	BOUNDARY #13	AMC 014644	1340	328
44	BOUNDARY #14	AMC 014645	1340	329
45	BOUNDARY #15	AMC 014646	1340	330
46	BOUNDARY #16	AMC 014647	1340	331
47	BOUNDARY #17	AMC 014648	1340	332
48	BOUNDARY #18	AMC 014649	1340	333
49	BOUNDARY #19	AMC 014650	1340	334
50	BOUNDARY #20	AMC 014651	1340	335
51	BOUNDARY #21	AMC 014652	1340	336
52	BOUNDARY #22	AMC 014653	1340	337
53	BOUNDARY #23 FRACTION	AMC 014654	1340	338
54	BOUNDARY #24 FRACTION	AMC 014655	1340	339
55	COPPER EMPIRE #2	AMC 014657	638	148
56	COPPER EMPIRE #3	AMC 014658	817	51
57	COPPER EMPIRE #4	AMC 014659	817	52
58	COPPER EMPIRE #5	AMC 014660	817	53
59	COPPER EMPIRE #6	AMC 014661	817	54
60	COPPER EMPIRE #7	AMC 014662	817	55
61	COPPER EMPIRE #8	AMC 014663	817	56
62	COPPER EMPIRE #9	AMC 014664	817	57
63	COPPER EMPIRE #10	AMC 014665	817	58
64	COPPER GIANT #1	AMC 014666	638	139
65	COPPER GIANT #2	AMC 014667	638	140
66	COPPER GIANT #3	AMC 014668	638	141
67	COPPER GIANT #4	AMC 014669	638	142
68	COPPER GIANT #5	AMC 014670	638	143
69	COPPER GIANT #6	AMC 014671	638	144
70	COPPER GIANT #7	AMC 014672	638	145
71	COPPER GIANT #8	AMC 014673	638	146
72	COPPER JOHN EXTENSION #19	AMC 014674	580	199
73	COPPER JOHN EXTENSION #21	AMC 014675	580	201
74	COPPER JOHN EXTENSION #23	AMC 014676	580	203
75	COPPER JOHN EXTENSION #24	AMC 014677	580	204
76	COPPER JOHN EXTENSION #25	AMC 014678	580	205
77	COPPER JOHN EXTENSION #26	AMC 014679	580	206
78	COPPER JOHN EXTENSION #27	AMC 014680	580	207
79	COPPER JOHN EXTENSION #28	AMC 014681	580	208
80	COPPER JOHN EXTENSION #29	AMC 014682	580	209
81	COPPER JOHN EXTENSION #30	AMC 014683	580	210
82	COPPER JOHN EXTENSION #31	AMC 014684	580	211
83	COPPER JOHN EXTENSION #35	AMC 014685	580	215
84	COPPER JOHN EXTENSION #42	AMC 014686	784	59
85	COPPER JOHN EXTENSION #43	AMC 014687	784	60
86	DEC NO. 1	AMC 014688	2241	152
87	DEC NO. 2	AMC 014689	2241	153
88	ESCONDIDO #1	AMC 014690	76	623
89	FRIJOLE	AMC 014691	76	547

PHOENIX, ARIZONA

RECEIVED
PLM AZ STATE OFFICE



90	HOPE #1	AMC 014692	1469	28
91	HOPE #2	AMC 014693	1469	27
92	JULY NO 1	AMC 014694	2331	293
93	JULY NO 2	AMC 014695	2331	292
94	LUCKY BOY #1	AMC 014697	76	547
95	MAY 1	AMC 014698	1756	197
96	MAY BIRD #2	AMC 014699	890	286
97	MAY BIRD #3	AMC 014700	890	287
98	MAY BIRD #4	AMC 014701	890	288
99	MAY BIRD #5	AMC 014702	890	289
100	MAY BIRD #6	AMC 014703	890	290
101	MAY BIRD #7	AMC 014704	890	291
102	MAY BIRD #9	AMC 014705	977	133
103	MAY BIRD #10	AMC 014706	977	134
104	MAY BIRD #11	AMC 014707	977	135
105	MAY BIRD #16	AMC 014708	977	140
106	MAY BIRD #17	AMC 014709	977	141
107	MAY BIRD #18	AMC 014710	977	142
108	MAY BIRD #19	AMC 014711	977	143
109	MAY BIRD #21	AMC 014712	977	145
110	MAY BIRD #36	AMC 014713	1484	547
111	MAY BIRD #37	AMC 014714	1484	548
112	MAY BIRD #38	AMC 014715	1484	549
113	MAY BIRD #39	AMC 014716	1484	550
114	MAY BIRD #40	AMC 014717	1484	551
115	MAY BIRD #41	AMC 014718	1484	552
116	MAY BIRD #42	AMC 014719	1484	553
117	MAY BIRD #43	AMC 014720	1484	554
118	MAY BIRD #44	AMC 014721	1484	555
119	MAY BIRD #51	AMC 014722	1484	556
120	MAY BIRD #52	AMC 014723	1484	557
121	MAY BIRD #58	AMC 014724	1484	558
122	MAY BIRD #59	AMC 014725	1484	559
123	MAY BIRD #60	AMC 014726	1484	560
124	MAY BIRD #62	AMC 014727	1484	571
125	MONZONITE NO. 1	AMC 014728	1602	573
126	NEW YEARS EVE EXT. #12	AMC 014729	638	131
127	NEW YEARS EVE EXT. #13	AMC 014730	638	132
128	NEW YEARS EVE EXT. #14	AMC 014731	641	66
129	NEW YEARS EVE EXT. #15	AMC 014732	638	133
130	NEW YEARS EVE EXT. #16	AMC 014733	638	138
131	NEW YEARS EVE EXT. #17	AMC 014734	638	129
132	NEW YEARS EVE EXT. #18	AMC 014735	638	135
133	NEW YEARS EVE EXT. #19	AMC 014736	638	130
134	NEW YEARS EVE EXT. #20	AMC 014737	638	134
135	NEW YEARS EVE EXT. #21	AMC 014738	638	137
136	NEW YEARS EVE EXT. #22	AMC 014739	638	136
137	OAKIE #1	AMC 014740	821	79
138	OAKIE #6	AMC 014741	821	84
139	OAKIE #9	AMC 014742	821	87

PHOENIX, ARIZONA

RECEIVED
PIMA STATE OFFICE



140	OAKIE NO. 21	AMC 014743	2302	199
141	OAKIE NO. 22	AMC 014744	2302	200
142	OAKIE NO. 23	AMC 014745	2302	201
143	OAKIE NO. 24	AMC 014746	2302	202
144	OAKIE NO. 25	AMC 014747	2302	203
145	OAKIE NO. 26	AMC 014748	2302	204
146	OAKIE NO. 27	AMC 014749	2302	205
147	OCTOBER NO. 2	AMC 014750	2469	245
148	PANA BLANCA EXT. NO. 1	AMC 014751	784	62
149	PANA BLANCA EXT. NO. 2	AMC 014752	784	63
150	PANA BLANCA EXT. NO. 3	AMC 014753	784	64
151	PANA BLANCA EXT. NO. 4	AMC 014754	784	65
152	PANA BLANCA EXT. NO. 5	AMC 014755	784	66
153	PANA BLANCA EXTENTION #6	AMC 014756	784	68
154	PANA BLANCA EXTENTION #7	AMC 014757	784	67
155	PANA BLANCA EXT. NO. 8	AMC 014758	784	69
156	P. B. NO. 2	AMC 014759	2314	299
157	P. B. NO. 5	AMC 014760	2330	287
158	P. B. NO. 8	AMC 014761	2380	290
159	PENA BLANCA #5	AMC 014762	681	235
160	PLADA #1	AMC 014763	2731	365
161	PLADA #2	AMC 014764	2731	366
162	PLADA #3	AMC 014765	2731	367
163	PLADA #4	AMC 014766	2731	368
164	PLADA #5	AMC 014767	2731	369
165	PLADA #6	AMC 014768	2731	370
166	QUARTZ HILL #3	AMC 014769	1648	598
167	RED HILL EXTENSION #1	AMC 014770	512	411
168	RED HILL EXTENSION #2	AMC 014771	512	412
169	RED HILL EXTENSION #3	AMC 014772	512	413
170	RED HILL EXTENSION #6	AMC 014773	646	241
171	RED HILL EXTENSION #7	AMC 014774	646	242
172	RED HILL EXTENSION #10	AMC 014775	646	243
173	RED HILL EXTENSION #11	AMC 014776	646	244
174	RED HILL EXTENSION #12	AMC 014777	646	245
175	RED HILL EXTENSION #13	AMC 014778	646	246
176	RED HILL EXTENSION #17	AMC 014779	821	78
177	RESERVE NO. 7	AMC 014781	822	486
178	RESERVE NO. 8	AMC 014782	822	487
179	RESERVE NO. 9	AMC 014783	822	488
180	RESERVE NO. 10	AMC 014784	822	489
181	RESERVE NO. 11	AMC 014785	822	490
182	RESERVE NO. 12	AMC 014786	822	491
183	RESERVE NO. 13	AMC 014787	822	492
184	RESERVE NO. 14	AMC 014788	822	493
185	RESERVE #15	AMC 014789	822	494
186	RESERVE #16	AMC 014790	923	581
187	RESERVE #17	AMC 014791	923	592
188	RESERVE #18	AMC 014792	923	593
189	RESERVE #19	AMC 014793	923	594

PHOENIX, ARIZONA

RECEIVED
PLM AZ STATE OFFICE




190	RESERVE #20	AMC 014794	923	595
191	RESERVE #21	AMC 014795	923	596
192	RESERVE #22	AMC 014796	932	353
193	RESERVE #23	AMC 014797	923	582
194	RESERVE #24	AMC 014798	923	583
195	RESERVE #25	AMC 014799	923	584
196	RESERVE #26	AMC 014800	923	585
197	RESERVE #27	AMC 014801	923	586
198	RESERVE #28	AMC 014802	923	587
199	RESERVE #29	AMC 014803	935	566
200	RESERVE #30	AMC 014804	923	588
201	RESERVE #31	AMC 014805	923	589
202	RESERVE #32	AMC 014806	923	590
203	RESERVE #33	AMC 014807	923	591
204	RESERVE #34	AMC 014808	935	565
205	RESERVE NO. 36 FRACTION	AMC 014809	2302	215
206	RESERVE NO. 37 FRACTION	AMC 014810	2302	216
207	RESERVE NO. 38 FRACTION	AMC 014811	2302	217
208	RESERVE NO. 39 FRACTION	AMC 014812	2302	218
209	SEPT. NO 4	AMC 014813	2331	291
210	SEPT. NO 5	AMC 014814	2331	290
211	SEPT. NO 6	AMC 014815	2331	289
212	TINAJA #3	AMC 014816	836	404
213	TINAJA #4	AMC 014817	836	405
214	TINAJA #5	AMC 014818	836	406
215	TINAJA #9	AMC 014821	836	410
216	TINAJA #10	AMC 014822	836	411
217	TINAJA #11	AMC 014823	836	412
218	TINAJA #12	AMC 014824	836	413
219	TINAJA NO. 14	AMC 014825	883	217
220	TINAJA #16	AMC 014826	915	218
221	TINAJA NO. 19	AMC 014827	2302	219
222	TINAJA NO. 20	AMC 014828	2302	220
223	TINAJA NO. 21	AMC 014829	2302	221
224	TINAJA NO. 22	AMC 014830	2302	222
225	TINAJA NO. 23	AMC 014831	2302	223
226	TINAJA NO. 24	AMC 014832	2302	224
227	TINAJA NO. 25	AMC 014833	2302	225
228	TINAJA NO. 26	AMC 014834	2302	226
229	VIRGINIA #1	AMC 014835	1734	53
230	VIRGINIA #2	AMC 014836	1734	54
231	VIRGINIA #3	AMC 014837	1734	55
232	VIRGINIA #4	AMC 014838	1734	56
233	ANTICIPATION # 9	AMC 267423	8011	2117
234	ANTICIPATION #10	AMC 267424	8011	2120
235	ANTICIPATION #20	AMC 267425	8011	2123
236	ANTICIPATION #24	AMC 267426	8011	2125
237	TINAJA NO. 6	AMC 267427	8011	2135
238	TINAJA NO. 7	AMC 267428	8011	2133
239	COPPER EMPIRE #1	AMC 267429	8011	2127

PHOENIX, ARIZONA

RECEIVED
PIMA STATE OFFICE



240	JULY NO. 5	AMC 267430	8011	2129
241	RESERVE #3	AMC 267431	8011	2131
242	OXIDE 1	AMC 343969	10401	205
243	OXIDE 2	AMC 343970	10401	207
244	OXIDE 3	AMC 343971	10401	209
245	OXIDE 4	AMC 343972	10401	211
246	OXIDE 5	AMC 343973	10401	213
247	OXIDE 6	AMC 343974	10401	215
248	OXIDE 7	AMC 343975	10401	217
249	OXIDE 8	AMC 343976	10401	219
250	OXIDE 9	AMC 343977	10401	221
251	OXIDE 10	AMC 343978	10401	223
252	OXIDE 11	AMC 343979	10401	225
253	OXIDE 12	AMC 343980	10401	227
254	OXIDE 13	AMC 343981	10401	229
255	OXIDE 14	AMC 343982	10401	231
256	OXIDE 15	AMC 343983	10401	233
257	OXIDE 16	AMC 343984	10401	235
258	OXIDE 17	AMC 343985	10401	237
259	OXIDE 18	AMC 343986	10401	239
260	OXIDE 19	AMC 343987	10401	241
261	OXIDE 20	AMC 343988	10401	243
262	OXIDE 21	AMC 343989	10401	245
263	OXIDE 22	AMC 343990	10401	247
264	OXIDE 23	AMC 343991	10401	249
265	OXIDE 24	AMC 343992	10401	251
266	OXIDE 25	AMC 343993	10401	253
267	OXIDE 26	AMC 343994	10401	255
268	OXIDE 27	AMC 343995	10401	257
269	OXIDE 28	AMC 343996	10401	259
270	OXIDE 29	AMC 343997	10401	261
271	OXIDE 30	AMC 343998	10401	263
272	OXIDE 31	AMC 343999	10401	265
273	OXIDE 32	AMC 344000	10401	267
274	OXIDE 33	AMC 344001	10401	269
275	OXIDE 34	AMC 344002	10401	271
276	OXIDE 35	AMC 344003	10401	273
277	OXIDE 36	AMC 344004	10401	275



RECEIVED
 PLAZA STATE OFFICE
 2009 DEC - 2 A 9: 39
 PHOENIX, ARIZONA

Office of the Secretary of State

I, EDWARD J. FREEL, SECRETARY OF STATE OF THE STATE OF DELAWARE, DO HEREBY CERTIFY THE ATTACHED IS A TRUE AND CORRECT COPY OF THE CERTIFICATE OF AMENDMENT OF "CYPRUS SIERRITA CORPORATION", CHANGING ITS NAME FROM "CYPRUS SIERRITA CORPORATION" TO "PHELPS DODGE SIERRITA, INC..", FILED IN THIS OFFICE ON THE TWENTY-EIGHTH DAY OF DECEMBER, A.D. 1999, AT 6 O'CLOCK P.M.

A FILED COPY OF THIS CERTIFICATE HAS BEEN FORWARDED TO THE NEW CASTLE COUNTY RECORDER OF DEEDS.

RECEIVED
FILMAZ STATE OFFICE
2009 DEC - 2 A 9: 39
PHOENIX, ARIZONA



Edward J. Freel

Edward J. Freel, Secretary of State

2085560 8100

991567502

AUTHENTICATION: 0178461

DATE: 01-04-00

CERTIFICATE OF AMENDMENT
OF
CERTIFICATE OF INCORPORATION

CYPRUS SIERRITA CORPORATION, a corporation organized and existing under and by virtue of the General Corporation Law of the State of Delaware,

DOES HEREBY CERTIFY:

FIRST: That the Board of Directors of said corporation, by the unanimous written consent of its members, filed with the minutes of the Board, adopted a resolution proposing and declaring advisable the following amendment to the Certificate of Incorporation of said corporation:

RESOLVED, that the Certificate of Incorporation of Cyprus Sierrita Corporation be amended by changing the First Article thereof so that, as amended, said Article shall be and read as follows:

"1. The name of the Corporation is Phelps Dodge Sierrita, Inc."

SECOND: That in lieu of a meeting and vote of stockholders, the stockholders have given unanimous written consent to said amendment in accordance with the provisions of Section 228 of the General Corporation Law of the State of Delaware.

THIRD: That the aforesaid amendment was duly adopted in accordance with the applicable provisions of Sections 242 and 228 of the General Corporation Law of the State of Delaware.

FOURTH: That this Certificate of Amendment of the Certificate of Incorporation shall be effective on January 1, 2000.

IN WITNESS WHEREOF, said CYPRUS SIERRITA CORPORATION has caused this certificate to be signed by S. David Colton, its Senior Vice President and General Counsel, this 28th day of December, 1999.



Senior Vice President & General Counsel

RECEIVED
BLM AZ STATE OFFICE
28 DEC - 2 A P M
PHOENIX, ARIZONA

**FREEPORT-MCMORAN
COPPER & GOLD INC.**

One North Central Avenue, Phoenix, AZ 85004 ♦ (602) 366-7895 ♦ Fax (602) 366-8117

12/1/2009

CERTIFIED MAIL - RETURN RECEIPT REQUESTED

Bureau of Land Management
U.S. Department of the Interior
Arizona State Office
One North Central Avenue
Phoenix, Arizona 85004
Attn: Mining Claims Section

NOTICE OF TRANSFER OF INTEREST - MINING CLAIMS

TO WHOM IT MAY CONCERN:

Pursuant to 43 C.F.R. 3833.3, notice is hereby given that an interest in the mining claims and/or mill sites described on Exhibit A attached hereto was transferred by name change on April 15, 2008, from Phelps Dodge Sierrita, Inc. to:

Freeport-McMoRan Sierrita Inc.
c/o Land & Water Department
One North Central Avenue
Phoenix, AZ 85004

The mining claims and/or mill sites subject to this transfer are described on Exhibit A, attached hereto and by this reference incorporated herein.

Enclosed is our check payable to the Department of the Interior-Bureau of Land Management in payment of the service charge of \$10 per claim or site, for a total of \$3,650.00.

Also enclosed is a copy of the Amended Articles of Incorporation which has been filed with the New York Department of State on April 15, 2008.

Freeport-McMoRan Corporation

By Daniel J. Dempsey
Its Sr. Resource Analyst

PHOENIX, ARIZONA
2009 DEC - 2 A 9 40
RECEIVED
BLM AZ STATE OFFICE



EXHIBIT "A"

Sierrita Unpatented Mining Claims

The following described unpatented mining claims situated in Pima County, Arizona, the names of which, the books and pages of the recording of the location notices of which (which notices are of record in the Office of the Pima County Recorder) and the Bureau of Land Management (BLM) serial numbers of which, are set forth opposite the names of the respective claims, as follows:

	<u>Claim Name</u>	<u>BLM Serial Number</u>	<u>Book</u>	<u>Page</u>
1	ANTICIPATION #11	AMC 014600	818	547
2	ANTICIPATION NO. 13	AMC 014601	836	415
3	ANTICIPATION NO. 14	AMC 014602	836	416
4	ANTICIPATION # 18	AMC 014603	836	420
5	ANTICIPATION #19	AMC 014604	836	421
6	ANTICIPATION #22	AMC 014606	915	300
7	ANTICIPATION #23	AMC 014607	915	301
8	ANTICIPATION #25	AMC 014609	923	598
9	BLACK JACK #1	AMC 014610	77	289
10	BLACK JACK #2	AMC 014611	77	288
11	BLACK JACK #3	AMC 014612	77	287
12	BLACK JACK #4	AMC 014613	77	286
13	BLACK JACK EXT. NO. 1	AMC 014614	380	37
14	BLACK JACK EXT. NO. 2	AMC 014615	380	38
15	BLUE BELL 1	AMC 014616	808	587
16	BLUE BELL 2	AMC 014617	808	588
17	BLUE BELL 3	AMC 014618	808	589
18	BLUE BELL 4	AMC 014619	808	590
19	BLUE BELL 5	AMC 014620	808	591
20	BLUE BELL 6	AMC 014621	808	592
21	BLUE BELL 7	AMC 014622	808	593
22	BLUE BELL 8	AMC 014623	808	594
23	BLUE BELL 9	AMC 014624	808	595
24	BLUE BELL 10	AMC 014625	808	596
25	BLUE BELL 11	AMC 014626	808	597
26	BLUE BELL 12	AMC 014627	808	598
27	BLUE BELL 13	AMC 014628	808	599
28	BLUE BELL #14	AMC 014629	808	600
29	BLUE BELL 15	AMC 014630	809	1
30	BLUE BELL 16	AMC 014631	809	2
31	BLUE BELL 17	AMC 014632	809	3
32	BLUE BELL 18	AMC 014633	809	4
33	BLUE BELL 19	AMC 014634	809	5
34	BLUE BELL 20	AMC 014635	809	6
35	BLUE BELL 21	AMC 014636	809	7
36	BLUE BELL 22	AMC 014637	809	8
37	BOUNDARY #7	AMC 014638	1340	322
38	BOUNDARY #8	AMC 014639	1340	323
39	BOUNDARY #9	AMC 014640	1340	324
40	BOUNDARY #10	AMC 014641	1340	325

2009 DEC - 2 A 9:40

RECEIVED



41	BOUNDARY #11	AMC 014642	1340	326
42	BOUNDARY #12	AMC 014643	1340	327
43	BOUNDARY #13	AMC 014644	1340	328
44	BOUNDARY #14	AMC 014645	1340	329
45	BOUNDARY #15	AMC 014646	1340	330
46	BOUNDARY #16	AMC 014647	1340	331
47	BOUNDARY #17	AMC 014648	1340	332
48	BOUNDARY #18	AMC 014649	1340	333
49	BOUNDARY #19	AMC 014650	1340	334
50	BOUNDARY #20	AMC 014651	1340	335
51	BOUNDARY #21	AMC 014652	1340	336
52	BOUNDARY #22	AMC 014653	1340	337
53	BOUNDARY #23 FRACTION	AMC 014654	1340	338
54	BOUNDARY #24 FRACTION	AMC 014655	1340	339
55	COPPER EMPIRE #2	AMC 014657	638	148
56	COPPER EMPIRE #3	AMC 014658	817	51
57	COPPER EMPIRE #4	AMC 014659	817	52
58	COPPER EMPIRE #5	AMC 014660	817	53
59	COPPER EMPIRE #6	AMC 014661	817	54
60	COPPER EMPIRE #7	AMC 014662	817	55
61	COPPER EMPIRE #8	AMC 014663	817	56
62	COPPER EMPIRE #9	AMC 014664	817	57
63	COPPER EMPIRE #10	AMC 014665	817	58
64	COPPER GIANT #1	AMC 014666	638	139
65	COPPER GIANT #2	AMC 014667	638	140
66	COPPER GIANT #3	AMC 014668	638	141
67	COPPER GIANT #4	AMC 014669	638	142
68	COPPER GIANT #5	AMC 014670	638	143
69	COPPER GIANT #6	AMC 014671	638	144
70	COPPER GIANT #7	AMC 014672	638	145
71	COPPER GIANT #8	AMC 014673	638	146
72	COPPER JOHN EXTENSION #19	AMC 014674	580	199
73	COPPER JOHN EXTENSION #21	AMC 014675	580	201
74	COPPER JOHN EXTENSION #23	AMC 014676	580	203
75	COPPER JOHN EXTENSION #24	AMC 014677	580	204
76	COPPER JOHN EXTENSION #25	AMC 014678	580	205
77	COPPER JOHN EXTENSION #26	AMC 014679	580	206
78	COPPER JOHN EXTENSION #27	AMC 014680	580	207
79	COPPER JOHN EXTENSION #28	AMC 014681	580	208
80	COPPER JOHN EXTENSION #29	AMC 014682	580	209
81	COPPER JOHN EXTENSION #30	AMC 014683	580	210
82	COPPER JOHN EXTENSION #31	AMC 014684	580	211
83	COPPER JOHN EXTENSION #35	AMC 014685	580	215
84	COPPER JOHN EXTENSION #42	AMC 014686	784	59
85	COPPER JOHN EXTENSION #43	AMC 014687	784	60
86	DEC NO. 1	AMC 014688	2241	152
87	DEC NO. 2	AMC 014689	2241	153
88	ESCONDIDO #1	AMC 014690	76	623
89	FRIJOLE	AMC 014691	76	547
90	HOPE #1	AMC 014692	1469	28

RECEIVED
 TULSA STATE OFFICE
 2009 DEC - 2 A 9 40



91	HOPE #2	AMC 014693	1469	27
92	JULY NO 1	AMC 014694	2331	293
93	JULY NO 2	AMC 014695	2331	292
94	LUCKY BOY #1	AMC 014697	76	547
95	MAY 1	AMC 014698	1756	197
96	MAY BIRD #2	AMC 014699	890	286
97	MAY BIRD #3	AMC 014700	890	287
98	MAY BIRD #4	AMC 014701	890	288
99	MAY BIRD #5	AMC 014702	890	289
100	MAY BIRD #6	AMC 014703	890	290
101	MAY BIRD #7	AMC 014704	890	291
102	MAY BIRD #9	AMC 014705	977	133
103	MAY BIRD #10	AMC 014706	977	134
104	MAY BIRD #11	AMC 014707	977	135
105	MAY BIRD #16	AMC 014708	977	140
106	MAY BIRD #17	AMC 014709	977	141
107	MAY BIRD #18	AMC 014710	977	142
108	MAY BIRD #19	AMC 014711	977	143
109	MAY BIRD #21	AMC 014712	977	145
110	MAY BIRD #36	AMC 014713	1484	547
111	MAY BIRD #37	AMC 014714	1484	548
112	MAY BIRD #38	AMC 014715	1484	549
113	MAY BIRD #39	AMC 014716	1484	550
114	MAY BIRD #40	AMC 014717	1484	551
115	MAY BIRD #41	AMC 014718	1484	552
116	MAY BIRD #42	AMC 014719	1484	553
117	MAY BIRD #43	AMC 014720	1484	554
118	MAY BIRD #44	AMC 014721	1484	555
119	MAY BIRD #51	AMC 014722	1484	562
120	MAY BIRD #52	AMC 014723	1484	563
121	MAY BIRD #58	AMC 014724	1484	569
122	MAY BIRD #59	AMC 014725	1484	570
123	MAY BIRD #60	AMC 014726	1484	571
124	MAY BIRD #62	AMC 014727	1484	573
125	MONZONITE NO. I	AMC 014728	1602	116
126	NEW YEARS EVE EXT. #12	AMC 014729	638	131
127	NEW YEARS EVE EXT. #13	AMC 014730	638	132
128	NEW YEARS EVE EXT. #14	AMC 014731	641	66
129	NEW YEARS EVE EXT. #15	AMC 014732	638	133
130	NEW YEARS EVE EXT. #16	AMC 014733	638	138
131	NEW YEARS EVE EXT. #17	AMC 014734	638	129
132	NEW YEARS EVE EXT. #18	AMC 014735	638	135
133	NEW YEARS EVE EXT. #19	AMC 014736	638	130
134	NEW YEARS EVE EXT. #20	AMC 014737	638	134
135	NEW YEARS EVE EXT. #21	AMC 014738	638	137
136	NEW YEARS EVE EXT. #22	AMC 014739	638	136
137	OAKIE #1	AMC 014740	821	79
138	OAKIE #6	AMC 014741	821	84
139	OAKIE #9	AMC 014742	821	87
140	OAKIE NO. 21	AMC 014743	2302	199

PHOENIX, ARIZONA

RECEIVED
PIMA STATE OFFICE



141	OAKIE NO. 22	AMC 014744	2302	200
142	OAKIE NO. 23	AMC 014745	2302	201
143	OAKIE NO. 24	AMC 014746	2302	202
144	OAKIE NO. 25	AMC 014747	2302	203
145	OAKIE NO. 26	AMC 014748	2302	204
146	OAKIE NO. 27	AMC 014749	2302	205
147	OCTOBER NO. 2	AMC 014750	2469	245
148	PANA BLANCA EXT. NO. 1	AMC 014751	784	62
149	PANA BLANCA EXT. NO. 2	AMC 014752	784	63
150	PANA BLANCA EXT. NO. 3	AMC 014753	784	64
151	PANA BLANCA EXT. NO. 4	AMC 014754	784	65
152	PANA BLANCA EXT. NO. 5	AMC 014755	784	66
153	PANA BLANCA EXTENTION #6	AMC 014756	784	68
154	PANA BLANCA EXTENTION #7	AMC 014757	784	67
155	PANA BLANCA EXT. NO. 8	AMC 014758	784	69
156	P. B. NO. 2	AMC 014759	2314	299
157	P. B. NO. 5	AMC 014760	2330	287
158	P. B. NO. 8	AMC 014761	2380	290
159	PENA BLANCA #5	AMC 014762	681	235
160	PLADA #1	AMC 014763	2731	365
161	PLADA #2	AMC 014764	2731	366
162	PLADA #3	AMC 014765	2731	367
163	PLADA #4	AMC 014766	2731	368
164	PLADA #5	AMC 014767	2731	369
165	PLADA #6	AMC 014768	2731	370
166	QUARTZ HILL #3	AMC 014769	1648	596
167	RED HILL EXTENSION #1	AMC 014770	512	411
168	RED HILL EXTENSION #2	AMC 014771	512	412
169	RED HILL EXTENSION #3	AMC 014772	512	413
170	RED HILL EXTENSION #6	AMC 014773	646	241
171	RED HILL EXTENSION #7	AMC 014774	646	242
172	RED HILL EXTENSION #10	AMC 014775	646	244
173	RED HILL EXTENSION #11	AMC 014776	646	245
174	RED HILL EXTENSION #12	AMC 014777	646	246
175	RED HILL EXTENSION #13	AMC 014778	646	247
176	RED HILL EXTENSION #17	AMC 014779	821	478
177	RESERVE NO. 7	AMC 014781	822	486
178	RESERVE NO. 8	AMC 014782	822	487
179	RESERVE NO. 9	AMC 014783	822	488
180	RESERVE NO. 10	AMC 014784	822	489
181	RESERVE NO. 11	AMC 014785	822	490
182	RESERVE NO. 12	AMC 014786	822	491
183	RESERVE NO. 13	AMC 014787	822	492
184	RESERVE NO. 14	AMC 014788	822	493
185	RESERVE #15	AMC 014789	822	494
186	RESERVE #16	AMC 014790	923	581
187	RESERVE #17	AMC 014791	923	592
188	RESERVE #18	AMC 014792	923	593
189	RESERVE #19	AMC 014793	923	594
190	RESERVE #20	AMC 014794	923	595

RECEIVED
 CLM AZ STATE OFFICE
 PHOENIX, ARIZONA
 JAN 21 2000



191 RESERVE #21	AMC 014795	923	596
192 RESERVE #22	AMC 014796	932	353
193 RESERVE #23	AMC 014797	923	582
194 RESERVE #24	AMC 014798	923	583
195 RESERVE #25	AMC 014799	923	584
196 RESERVE #26	AMC 014800	923	585
197 RESERVE #27	AMC 014801	923	586
198 RESERVE #28	AMC 014802	923	587
199 RESERVE #29	AMC 014803	935	566
200 RESERVE #30	AMC 014804	923	588
201 RESERVE #31	AMC 014805	923	589
202 RESERVE #32	AMC 014806	923	590
203 RESERVE #33	AMC 014807	923	591
204 RESERVE #34	AMC 014808	935	565
205 RESERVE NO. 36 FRACTION	AMC 014809	2302	215
206 RESERVE NO. 37 FRACTION	AMC 014810	2302	216
207 RESERVE NO. 38 FRACTION	AMC 014811	2302	217
208 RESERVE NO. 39 FRACTION	AMC 014812	2302	218
209 SEPT. NO 4	AMC 014813	2331	291
210 SEPT. NO 5	AMC 014814	2331	290
211 SEPT. NO 6	AMC 014815	2331	289
212 TINAJA #3	AMC 014816	836	404
213 TINAJA #4	AMC 014817	836	405
214 TINAJA #5	AMC 014818	836	406
215 TINAJA #9	AMC 014821	836	410
216 TINAJA #10	AMC 014822	836	411
217 TINAJA #11	AMC 014823	836	412
218 TINAJA #12	AMC 014824	836	413
219 TINAJA NO. 14	AMC 014825	883	17
220 TINAJA #16	AMC 014826	915	8
221 TINAJA NO. 19	AMC 014827	2302	8
222 TINAJA NO. 20	AMC 014828	2302	8
223 TINAJA NO. 21	AMC 014829	2302	209
224 TINAJA NO. 22	AMC 014830	2302	210
225 TINAJA NO. 23	AMC 014831	2302	211
226 TINAJA NO. 24	AMC 014832	2302	212
227 TINAJA NO. 25	AMC 014833	2302	213
228 TINAJA NO. 26	AMC 014834	2302	214
229 VIRGINIA #1	AMC 014835	1734	53
230 VIRGINIA #2	AMC 014836	1734	54
231 VIRGINIA #3	AMC 014837	1734	55
232 VIRGINIA #4	AMC 014838	1734	56
233 ANTICIPATION # 9	AMC 267423	8011	2117
234 ANTICIPATION #10	AMC 267424	8011	2120
235 ANTICIPATION #20	AMC 267425	8011	2123
236 ANTICIPATION #24	AMC 267426	8011	2125
237 TINAJA NO. 6	AMC 267427	8011	2135
238 TINAJA NO. 7	AMC 267428	8011	2133
239 COPPER EMPIRE #1	AMC 267429	8011	2127
240 JULY NO. 5	AMC 267430	8011	2129

PHOENIX, ARIZONA

RECEIVED
BLMAZ STATE OFFICE



241	RESERVE #3	AMC 267431	8011	2131
242	OXIDE 1	AMC 343969	10401	205
243	OXIDE 2	AMC 343970	10401	207
244	OXIDE 3	AMC 343971	10401	209
245	OXIDE 4	AMC 343972	10401	211
246	OXIDE 5	AMC 343973	10401	213
247	OXIDE 6	AMC 343974	10401	215
248	OXIDE 7	AMC 343975	10401	217
249	OXIDE 8	AMC 343976	10401	219
250	OXIDE 9	AMC 343977	10401	221
251	OXIDE 10	AMC 343978	10401	223
252	OXIDE 11	AMC 343979	10401	225
253	OXIDE 12	AMC 343980	10401	227
254	OXIDE 13	AMC 343981	10401	229
255	OXIDE 14	AMC 343982	10401	231
256	OXIDE 15	AMC 343983	10401	233
257	OXIDE 16	AMC 343984	10401	235
258	OXIDE 17	AMC 343985	10401	237
259	OXIDE 18	AMC 343986	10401	239
260	OXIDE 19	AMC 343987	10401	241
261	OXIDE 20	AMC 343988	10401	243
262	OXIDE 21	AMC 343989	10401	245
263	OXIDE 22	AMC 343990	10401	247
264	OXIDE 23	AMC 343991	10401	249
265	OXIDE 24	AMC 343992	10401	251
266	OXIDE 25	AMC 343993	10401	253
267	OXIDE 26	AMC 343994	10401	255
268	OXIDE 27	AMC 343995	10401	257
269	OXIDE 28	AMC 343996	10401	259
270	OXIDE 29	AMC 343997	10401	261
271	OXIDE 30	AMC 343998	10401	263
272	OXIDE 31	AMC 343999	10401	265
273	OXIDE 32	AMC 344000	10401	267
274	OXIDE 33	AMC 344001	10401	269
275	OXIDE 34	AMC 344002	10401	271
276	OXIDE 35	AMC 344003	10401	273
277	OXIDE 36	AMC 344004	10401	275
278	JAKE #1	AMC 354965	11455	2469
279	JAKE #2	AMC 354966	11455	2471
280	JAKE #3	AMC 354967	11455	2473
281	JAKE #4	AMC 354968	11455	2475
282	JAKE #5	AMC 354969	11455	2477
283	JAKE #6	AMC 354970	11455	2479
284	JAKE #7	AMC 354971	11455	2481
285	JAKE #8	AMC 354972	11455	2483
286	JAKE #9	AMC 354973	11455	2485
287	JAKE #10	AMC 354974	11455	2487
288	JAKE #11	AMC 354975	11455	2489
289	JAKE #12	AMC 354976	11455	2491
290	JAKE #13	AMC 354977	11455	2493



RECEIVED
 BLM AZ STATE OFFICE
 2009 DEC -2 A



291	JAKE #14	AMC 354978	11455	2495
292	JAKE #15	AMC 354979	11455	2497
293	JAKE #16	AMC 354980	11455	2499
294	JAKE #17	AMC 354981	11455	2501
295	JAKE #18	AMC 354982	11455	2503
296	JAKE #19	AMC 354983	11455	2505
297	JAKE #20	AMC 354984	11455	2507
298	JAKE #21	AMC 354985	11455	2509
299	JAKE #22	AMC 354986	11455	2511
300	JAKE #23	AMC 354987	11455	2513
301	JAKE #24	AMC 354988	11455	2515
302	JAKE #25	AMC 354989	11455	2517
303	JAKE #26	AMC 354990	11455	2519
304	JAKE #28	AMC 354992	11455	2523
305	JAKE #29	AMC 354993	11455	2525
306	JAKE #30	AMC 354994	11455	2527
307	JAKE #31	AMC 354995	11455	2529
308	JAKE #32	AMC 354996	11455	2531
309	JAKE #33	AMC 354997	11455	2533
310	JAKE #34	AMC 354998	11455	2535
311	JAKE #35	AMC 354999	11455	2537
312	JAKE #36	AMC 355000	11455	2539
313	SIR #1	AMC 389660	13245	553
314	SIR #2	AMC 389661	13245	555
315	SIR #3	AMC 389662	13245	557
316	SIR #4	AMC 389663	13245	559
317	SIR #5	AMC 389664	13245	561
318	SIR #6	AMC 389665	13245	563
319	SIR #7	AMC 389666	13245	565
320	SIR #8	AMC 389667	13245	567
321	SIR #9	AMC 389668	13245	569
322	SIR #10	AMC 389669	13245	571
323	SIR #11	AMC 389670	13245	573
324	SIR #12	AMC 389671	13245	575
325	SIR #13	AMC 389672	13245	577
326	SIR #14	AMC 389673	13245	579
327	SIR #15	AMC 389674	13245	581
328	SIR #16	AMC 389675	13245	583
329	SIR #17	AMC 389676	13245	585
330	SIR #18	AMC 389677	13245	587
331	SIR #19	AMC 389678	13245	589
332	SIR #20	AMC 389679	13245	591
333	SIR #21	AMC 389680	13245	593
334	SIR #22	AMC 389681	13245	595
335	SIR #23	AMC 389682	13245	597
336	SIR #24	AMC 389683	13245	599
337	SIR #25	AMC 389684	13245	601
338	SIR #26	AMC 389685	13245	603
339	SIR #27	AMC 389686	13245	605
340	SIR #28	AMC 389687	13245	607

RECEIVED
 IN A S S A I O F F I C E
 2009 DEC - 2 A 9:40



341 SIR #29
 342 SIR #35
 343 SIR #36
 344 SIR #37
 345 SIR #38
 346 SIR #39
 347 SIR #40
 348 SIR #41
 349 SIR #42
 350 BND #1
 351 BND #2
 352 BND #3
 353 BND #4
 354 BND #5
 355 BND #6
 356 BND #7
 357 CGO-1
 358 CGO-2
 359 CGO-3
 360 CGO-4
 361 ANT-1
 362 ANT-2
 363 ANT-3
 364 ANT-4
 365 ANT-5

AMC 389688	13245	609
AMC 389694	13245	621
AMC 389695	13245	623
AMC 389696	13245	625
AMC 389697	13245	627
AMC 389698	13245	629
AMC 389699	13245	631
AMC 389700	13245	633
AMC 389701	13245	635
AMC 390053	13258	219
AMC 390054	13258	221
AMC 390055	13258	223
AMC 390056	13258	225
AMC 390057	13258	227
AMC 390058	13258	229
AMC 390059	13258	231
AMC 392440	13312	161
AMC 392441	13312	163
AMC 392442	13312	165
AMC 392443	13312	167
AMC 394407	13373	29
AMC 394408	13373	31
AMC 394409	13373	33
AMC 394410	13373	35
AMC 394411	13373	37



RECEIVED
 DLM AZ STATE OFFICE
 2009 DEC - 2 A 9:40
 PHOENIX, ARIZONA

Delaware

PAGE 1

The First State

I, HARRIET SMITH WINDSOR, SECRETARY OF STATE OF THE STATE OF DELAWARE, DO HEREBY CERTIFY THE ATTACHED IS A TRUE AND CORRECT COPY OF THE CERTIFICATE OF AMENDMENT OF "PHELPS DODGE SIERRITA, INC.", CHANGING ITS NAME FROM "PHELPS DODGE SIERRITA, INC." TO "FREEPORT-MCMORAN SIERRITA INC.", FILED IN THIS OFFICE ON THE FIFTEENTH DAY OF APRIL, A.D. 2008, AT 10:59 O'CLOCK A.M.

A FILED COPY OF THIS CERTIFICATE HAS BEEN FORWARDED TO THE NEW CASTLE COUNTY RECORDER OF DEEDS.

RECEIVED
BLMAZ STATE OFFICE
2009 DEC - 2 A 9 40
PHOENIX, ARIZONA

2085560 8100

080428513



You may verify this certificate online
at corp.delaware.gov/authver.shtml

Harriet Smith Windsor
Harriet Smith Windsor, Secretary of State
AUTHENTICATION: 6524218

DATE: 04-15-08

**CERTIFICATE OF AMENDMENT OF
CERTIFICATE OF INCORPORATION
OF
PHELPS DODGE SIERRITA, INC.**

Phelps Dodge Sierrita, Inc., a corporation organized and existing under and by virtue of the General Corporation Law of the State of Delaware (the "Corporation"), hereby certifies that:

1. The first Article of the Certificate of Incorporation of the Corporation is hereby amended to read in full as follows:

"1. The name of the Corporation is Freeport-McMoRan Sierrita Inc."

2. The amendment of the Certificate of Incorporation herein certified has been duly adopted in accordance with Sections 228 and 242 of the General Corporation Law of the State of Delaware.

IN WITNESS WHEREOF, the Corporation has caused this certificate to be signed this 11th day of April, 2008.



Douglas N. Currault II
Secretary

RECEIVED
DLM AZ STATE OFFICE
2009 DEC - 2 A 9:40
PHOENIX, ARIZONA

United States Department of the Interior

Bureau of Land Management
 BUSINESS & SUPPORT SVCS DIV
 ONE N CENTRAL AVE SUITE 800
 PHOENIX, AZ 85004 -4427
 Phone: (602) 417-9200

Receipt

No:

2044968

Transaction #: 2110620	
Date of Transaction: 12/02/2009	
CUSTOMER:	FREEPORT MCMORAN CORP ONE N CENTRAL AVE PHOENIX, AZ 85004 US

LINE #	QTY	DESCRIPTION	REMARKS	UNIT PRICE	TOTAL
1	1.00	LOCATABLE MINERALS / MINING CLAIMS-NOT NEW-UNADJUD, ONE AUTH NO. ONLY / MINING CLAIM MONEY RECEIVED CASES: AMC14600/\$6420.00	NAME CHANGE	- n/a -	6420.00
TOTAL:					\$6,420.00

PAYMENT INFORMATION			
1	AMOUNT:	6420.00	POSTMARKED: N/A
	TYPE:	CHECK	RECEIVED: 12/02/2009
	CHECK NO:	667083	
	NAME:	FREEPORT MCMORAN CORP ONE N CENTRAL AVE PHOENIX AZ 85004 US	

REMARKS

This receipt was generated by the automated BLM Collections and Billing System and is a paper representation of a portion of the official electronic record contained therein.

AMC 14598
 267398
 343969
 354965
 389660
 390053
 392440
 394407
 395460
 395849
 396113
 396508
 2009 396630
 397095

August 4, 2009

After recording, return to:
 Freeport-McMoRan Corporation
 Attn: D. Stillwell
 1 North Central Avenue
 Phoenix, AZ 85004

Bureau of Land Management
 Department of the Interior
 One N. Central Avenue
 Phoenix, AZ 85004

NOTICE OF INTENT TO HOLD MINING CLAIMS AND PAYMENT OF BLM MAINTENANCE FEE

267423

Re: Payment of Annual Claim Maintenance Fee

Dear Sir or Madam:

This will serve as notice that Freeport-McMoRan Sierrita, Inc., formerly known as Phelps Dodge Sierrita, Inc., whose address for purposes of this filing is Land and Water Department, One North Central Ave., Phoenix, Arizona 85004, intends to hold the mining claims and/or mill sites described on Exhibit A attached hereto for the assessment year ending at 12 o'clock, noon, on September 1, 2010 by payment of the annual maintenance fee of \$140 per claim or site. Payment of such amount is made herewith for such assessment year for each of the claims and sites, the name, and BLM serial number with the book and page or index number of recording of the location notice in the official records of Pima County, Arizona, of which, is set forth on Exhibit A attached hereto and by this reference incorporated herein.


Donald A. Stillwell
 Donald A. Stillwell for
 Freeport-McMoRan Sierrita, Inc.

RECEIVED
 BLM AZ STATE OFFICE
 2009 AUG - 4 P 2:43
 PHOENIX, ARIZONA

State of Arizona)
) ss.
 County of Maricopa)

The foregoing instrument was acknowledged before me on August 4, 2009, by Donald A. Stillwell, on behalf of Freeport-McMoRan Sierrita, Inc.

(Seal)



Stephanie D. Turton
 Notary Public
 My commission expires: 11-18-2011

ENTERED INTO COMPUTER
 8/21/09
 ENTERED
 AUG 25 2009
 299

Exhibit A

County: Pima

State: AZ

BLM Serial #	Claim Name	Original Recording		Amended Recording		Location
		Recording #	Page #	Recording #	Page #	
AMC 014600	ANTICIPATION #11	818	547	1306	302	SEC09-T18S-R12E
AMC 014601	ANTICIPATION NO. 13	836	415			SEC15-T18S-R12E
AMC 014602	ANTICIPATION NO. 14	836	416			SEC15-T18S-R12E
AMC 014603	ANTICIPATION # 18	836	420	1306	303	SEC10-T18S-R12E
AMC 014604	ANTICIPATION #19	836	421	1306	304	SEC10-T18S-R12E
AMC 014606	ANTICIPATION #22	915	300			SEC15-T18S-R12E
AMC 014607	ANTICIPATION #23	915	301			SEC15-T18S-R12E
AMC 014609	ANTICIPATION #25	923	598			SEC15-T18S-R12E
AMC 014610	BLACK JACK #1	77	289	2270	231	SEC07-T18S-R12E
AMC 014611	BLACK JACK #2	77	288	2280	467	SEC07-T18S-R12E
AMC 014612	BLACK JACK #3	77	287	2280	468	SEC07-T18S-R12E
AMC 014613	BLACK JACK #4	77	286	2280	469	SEC07-T18S-R12E
AMC 014614	BLACK JACK EXT. NO. 1	380	37	2280	489	SEC07-T18S-R12E
AMC 014615	BLACK JACK EXT. NO. 2	380	38	2280	490	SEC06-T18S-R12E
AMC 014616	BLUE BELL 1	808	587	2838	180	SEC10-T18S-R12E
AMC 014617	BLUE BELL 2	808	588	2838	181	SEC03-T18S-R12E
AMC 014618	BLUE BELL 3	808	589	2838	182	SEC03-T18S-R12E
AMC 014619	BLUE BELL 4	808	590	2838	183	SEC04-T18S-R12E
AMC 014620	BLUE BELL 5	808	591	2838	184	SEC04-T18S-R12E
AMC 014621	BLUE BELL 6	808	592	2838	185	SEC04-T18S-R12E
AMC 014622	BLUE BELL 7	808	593	2838	186	SEC04-T18S-R12E
AMC 014623	BLUE BELL 8	808	594	2838	187	SEC04-T18S-R12E
AMC 014624	BLUE BELL 9	808	595	2838	188	SEC04-T18S-R12E
AMC 014625	BLUE BELL 10	808	596	2838	189	SEC03-T18S-R12E
AMC 014626	BLUE BELL 11	808	597	2838	190	SEC03-T18S-R12E
AMC 014627	BLUE BELL 12	808	598	2838	191	SEC03-T18S-R12E
AMC 014628	BLUE BELL 13	808	599	2838	192	SEC04-T18S-R12E
AMC 014629	BLUE BELL #14	808	600	2838	193	SEC04-T18S-R12E
AMC 014630	BLUE BELL 15	809	1	2838	194	SEC04-T18S-R12E
AMC 014631	BLUE BELL 16	809	2	2838	195	SEC04-T18S-R12E
AMC 014632	BLUE BELL 17	809	3	2838	196	SEC04-T18S-R12E
AMC 014633	BLUE BELL 18	809	4	2838	197	SEC04-T18S-R12E
AMC 014634	BLUE BELL 19	809	5	2838	198	SEC04-T18S-R12E
AMC 014635	BLUE BELL 20	809	6	2838	199	SEC04-T18S-R12E
AMC 014636	BLUE BELL 21	809	7	2838	200	SEC04-T18S-R12E
AMC 014637	BLUE BELL 22	809	8	2838	201	SEC03-T18S-R12E
AMC 014638	BOUNDARY #7	1340	322			SEC22-T18S-R12E

Date: 7/23/2009

Page 1

PHOENIX, ARIZONA

2009 AUG - 4 P 2:43

PIMA STATE OFFICE
RECEIVED

Exhibit A

County: Pima

State: AZ

BLM Serial #	Claim Name	Original Recording		Amended Recording		Location
		Recording #	Page #	Recording #	Page #	
AMC 014639	BOUNDARY #8	1340	323			SEC22-T18S-R12E
AMC 014640	BOUNDARY #9	1340	324			SEC22-T18S-R12E
AMC 014641	BOUNDARY #10	1340	325			SEC22-T18S-R12E
AMC 014642	BOUNDARY #11	1340	326			SEC22-T18S-R12E
AMC 014643	BOUNDARY #12	1340	327			SEC22-T18S-R12E
AMC 014644	BOUNDARY #13	1340	328			SEC22-T18S-R12E
AMC 014645	BOUNDARY #14	1340	329			SEC22-T18S-R12E
AMC 014646	BOUNDARY #15	1340	330			SEC22-T18S-R12E
AMC 014647	BOUNDARY #16	1340	331			SEC22-T18S-R12E
AMC 014648	BOUNDARY #17	1340	332			SEC22-T18S-R12E
AMC 014649	BOUNDARY #18	1340	333			SEC22-T18S-R12E
AMC 014650	BOUNDARY #19	1340	334			SEC22-T18S-R12E
AMC 014651	BOUNDARY #20	1340	335			SEC22-T18S-R12E
AMC 014652	BOUNDARY #21	1340	336			SEC22-T18S-R12E
AMC 014653	BOUNDARY #22	1340	337			SEC22-T18S-R12E
AMC 014654	BOUNDARY #23 FRACTION	1340	338			SEC22-T18S-R12E
AMC 014655	BOUNDARY #24 FRACTION	1340	339			SEC22-T18S-R12E
AMC 014657	COPPER EMPIRE #2	638	148	1306	307	SEC09-T18S-R12E
AMC 014658	COPPER EMPIRE #3	817	51	1306	308	SEC09-T18S-R12E
AMC 014659	COPPER EMPIRE #4	817	52	1306	309	SEC09-T18S-R12E
AMC 014660	COPPER EMPIRE #5	817	53	1306	310	SEC09-T18S-R12E
AMC 014661	COPPER EMPIRE #6	817	54	1306	311	SEC09-T18S-R12E
AMC 014662	COPPER EMPIRE #7	817	55	2838	178	SEC09-T18S-R12E
AMC 014663	COPPER EMPIRE #8	817	56	1306	313	SEC09-T18S-R12E
AMC 014664	COPPER EMPIRE #9	817	57	2838	179	SEC04-T18S-R12E
AMC 014665	COPPER EMPIRE #10	817	58	1306	315	SEC10-T18S-R12E
AMC 014666	COPPER GIANT #1	638	139	2731	371	SEC05-T18S-R12E
AMC 014667	COPPER GIANT #2	638	140	2731	372	SEC04-T18S-R12E
AMC 014668	COPPER GIANT #3	638	141	2731	373	SEC05-T18S-R12E
AMC 014669	COPPER GIANT #4	638	142	2731	374	SEC05-T18S-R12E
AMC 014670	COPPER GIANT #5	638	143	2731	375	SEC05-T18S-R12E
AMC 014671	COPPER GIANT #6	638	144	2731	376	SEC05-T18S-R12E
AMC 014672	COPPER GIANT #7	638	145	2731	377	SEC05-T18S-R12E
AMC 014673	COPPER GIANT #8	638	146	2731	378	SEC05-T18S-R12E
AMC 014674	COPPER JOHN EXTENSION #19	580	199	1038	524	SEC20-T18S-R12E
AMC 014675	COPPER JOHN EXTENSION #21	580	201	1038	526	SEC16-T18S-R12E

Date: 7/23/2009

Page 2

PHOENIX, ARIZONA

2009 AUG - 4 P 2:43

RECEIVED
PIMA STATE OFFICE

16/36

Exhibit A

County: Pima

State: AZ

BLM Serial #	Claim Name	Original Recording		Amended Recording		Location
		Recording #	Page #	Recording #	Page #	
AMC 014676	COPPER JOHN EXTENSION #23	580	203	1038	527	SEC20-T18S-R12E
AMC 014677	COPPER JOHN EXTENSION #24	580	204	1063	584	SEC21-T18S-R12E
AMC 014678	COPPER JOHN EXTENSION #25	580	205	1038	528	SEC21-T18S-R12E
AMC 014679	COPPER JOHN EXTENSION #26	580	206	1049	250	SEC17-T18S-R12E
AMC 014680	COPPER JOHN EXTENSION #27	580	207	1063	585	SEC20-T18S-R12E
AMC 014681	COPPER JOHN EXTENSION #28	580	208	1063	586	SEC20-T18S-R12E
AMC 014682	COPPER JOHN EXTENSION #29	580	209	1063	587	SEC20-T18S-R12E
AMC 014683	COPPER JOHN EXTENSION #30	580	210	1063	588	SEC20-T18S-R12E
AMC 014684	COPPER JOHN EXTENSION #31	580	211	1079	541	SEC20-T18S-R12E
AMC 014685	COPPER JOHN EXTENSION #35	580	215	1049	251	SEC17-T18S-R12E
AMC 014686	COPPER JOHN EXTENSION #42	784	59	2740	104	SEC09-T18S-R12E
AMC 014687	COPPER JOHN EXTENSION #43	784	60	2740	105	SEC09-T18S-R12E
AMC 014688	DEC NO. 1	2241	152			SEC07-T18S-R12E
AMC 014689	DEC NO. 2	2241	153			SEC07-T18S-R12E
AMC 014690	ESCONDIDO #1	76	623	1742	78	SEC18-T18S-R12E
AMC 014691	FRIJOLE	76	547	2965	149	SEC17-T18S-R12E
AMC 014692	HOPE #1	1469	28			SEC07-T18S-R12E
AMC 014693	HOPE #2	1469	27			SEC18-T18S-R12E
AMC 014694	JULY NO 1	2331	293			SEC18-T18S-R12E
AMC 014695	JULY NO 2	2331	292			SEC18-T18S-R12E
AMC 014697	LUCKY BOY #1	76	547	1742	76	SEC18-T18S-R12E
AMC 014698	MAY 1.	1756	197	2838	177	SEC09-T18S-R12E
AMC 014699	MAY BIRD #2	890	286	2485	333	SEC12-T18S-R11E
AMC 014700	MAY BIRD #3	890	287	2485	334	SEC12-T18S-R11E
AMC 014701	MAY BIRD #4	890	288	2485	335	SEC12-T18S-R11E
AMC 014702	MAY BIRD #5	890	289	2485	336	SEC12-T18S-R11E
AMC 014703	MAY BIRD #6	890	290	2485	337	SEC12-T18S-R11E
AMC 014704	MAY BIRD #7	890	291	2485	338	SEC12-T18S-R11E
AMC 014705	MAY BIRD #9	977	133	2485	339	SEC12-T18S-R11E
AMC 014706	MAY BIRD #10	977	134	2485	340	SEC12-T18S-R11E
AMC 014707	MAY BIRD #11	977	135	2485	341	SEC11-T18S-R11E
AMC 014708	MAY BIRD #16	977	140	2485	342	SEC12-T18S-R11E

Date: 7/23/2009

Page 3

PHOENIX, ARIZONA

2009 AUG -4 P 2:43

BLM AZ STATE OFFICE

64/32

Exhibit A

County: Pima

State: AZ

BLM Serial #	Claim Name	Original Recording		Amended Recording		Location
		Recording #	Page #	Recording #	Page #	
AMC 014709	MAY BIRD #17	977	141	2485	343	SEC12-T18S-R11E
AMC 014710	MAY BIRD #18	977	142	2485	344	SEC12-T18S-R11E
AMC 014711	MAY BIRD #19	977	143	2485	345	SEC12-T18S-R11E
AMC 014712	MAY BIRD #21	977	145	2485	346	SEC07-T18S-R12E
AMC 014713	MAY BIRD #36	1484	547	2485	347	SEC13-T18S-R11E
AMC 014714	MAY BIRD #37	1484	548	2485	348	SEC07-T18S-R12E
AMC 014715	MAY BIRD #38	1484	549	2485	349	SEC13-T18S-R11E
AMC 014716	MAY BIRD #39	1484	550	2485	350	SEC18-T18S-R12E
AMC 014717	MAY BIRD #40	1484	551	2485	351	SEC13-T18S-R11E
AMC 014718	MAY BIRD #41	1484	552	2485	352	SEC18-T18S-R12E
AMC 014719	MAY BIRD #42	1484	553	2485	353	SEC18-T18S-R12E
AMC 014720	MAY BIRD #43	1484	554	2485	354	SEC18-T18S-R12E
AMC 014721	MAY BIRD #44	1484	555	2485	355	SEC18-T18S-R12E
AMC 014722	MAY BIRD #51	1484	562	2485	356	SEC07-T18S-R12E
AMC 014723	MAY BIRD #52	1484	563	2485	357	SEC12-T18S-R11E
AMC 014724	MAY BIRD #58	1484	569	2485	358	SEC06-T18S-R12E
AMC 014725	MAY BIRD #59	1484	570	2485	359	SEC06-T18S-R12E
AMC 014726	MAY BIRD #60	1484	571	2485	360	SEC06-T18S-R12E
AMC 014727	MAY BIRD #62	1484	573	2485	361	SEC06-T18S-R12E
AMC 014728	MONZONITE NO. 1	1602	116			SEC04-T18S-R12E
AMC 014729	NEW YEARS EVE EXT. #12	638	131	2731	379	SEC09-T18S-R12E
AMC 014730	NEW YEARS EVE EXT. #13	638	132	2731	380	SEC09-T18S-R12E
AMC 014731	NEW YEARS EVE EXT. #14	641	66	2731	381	SEC09-T18S-R12E
AMC 014732	NEW YEARS EVE EXT. #15	638	133	2731	382	SEC09-T18S-R12E
AMC 014733	NEW YEARS EVE EXT. #16	638	138	2747	206	SEC08-T18S-R12E
AMC 014734	NEW YEARS EVE EXT. #17	638	129	2731	384	SEC08-T18S-R12E
AMC 014735	NEW YEARS EVE EXT. #18	638	135	2731	385	SEC08-T18S-R12E
AMC 014736	NEW YEARS EVE EXT. #19	638	130	2731	386	SEC09-T18S-R12E
AMC 014737	NEW YEARS EVE EXT. #20	638	134	2731	387	SEC08-T18S-R12E
AMC 014738	NEW YEARS EVE EXT. #21	638	137	2731	388	SEC04-T18S-R12E
AMC 014739	NEW YEARS EVE EXT. #22	638	136	2747	205	SEC08-T18S-R12E
AMC 014740	OAKIE #1	821	79	1079	538	SEC20-T18S-R11E

Date: 7/23/2009

Page 4

PHOENIX, ARIZONA

2009 AUG -4 P 2:42

RECEIVED
PIMA STATE OFFICE

80/30

Exhibit A

County: Pima

State: AZ

BLM Serial #	Claim Name	Original Recording		Amended Recording		Location
		Recording #	Page #	Recording #	Page #	
AMC 014741	OAKIE #6	821	84	1079	539	SEC20-T18S-R12E
AMC 014742	OAKIE #9	821	87	1079	540	SEC20-T18S-R12E
AMC 014743	OAKIE NO. 21	2302	199			SEC20-T18S-R12E
AMC 014744	OAKIE NO. 22	2302	200			SEC20-T18S-R12E
AMC 014745	OAKIE NO. 23	2302	201			SEC20-T18S-R12E
AMC 014746	OAKIE NO. 24	2302	202			SEC20-T18S-R12E
AMC 014747	OAKIE NO. 25	2302	203			SEC20-T18S-R12E
AMC 014748	OAKIE NO. 26	2302	204			SEC20-T18S-R12E
AMC 014749	OAKIE NO. 27	2302	205			SEC20-T18S-R12E
AMC 014750	OCTOBER NO. 2	2469	245			SEC12-T18S-R12E
AMC 014751	PANA BLANCA EXT. NO. 1	784	62	2379	301	SEC06-T18S-R12E
AMC 014752	PANA BLANCA EXT. NO. 2	784	63	2379	302	SEC07-T18S-R12E
AMC 014753	PANA BLANCA EXT. NO. 3	784	64	2379	303	SEC06-T18S-R12E
AMC 014754	PANA BLANCA EXT. NO. 4	784	65	2379	304	SEC06-T18S-R12E
AMC 014755	PANA BLANCA EXT. NO. 5	784	66	2556	374	SEC07-T18S-R12E
AMC 014756	PANA BLANCA EXTENTION #6	784	68	2379	306	SEC07-T18S-R12E
AMC 014757	PANA BLANCA EXTENTION #7	784	67	2556	375	SEC07-T18S-R12E
AMC 014758	PANA BLANCA EXT. NO. 8	784	69	2379	308	SEC12-T18S-R11E
AMC 014759	P. B. NO. 2	2314	299	2444	238	SEC07-T18S-R12E
AMC 014760	P. B. NO. 5	2330	287	2384	183	SEC06-T18S-R12E
AMC 014761	P. B. NO. 8	2380	290			SEC08-T18S-R12E
AMC 014762	PENA BLANCA #5	681	235	2379	294	SEC05-T18S-R12E
AMC 014763	PLADA #1	2731	365			SEC08-T18S-R12E
AMC 014764	PLADA #2	2731	366			SEC09-T18S-R12E
AMC 014765	PLADA #3	2731	367	2747	207	SEC08-T18S-R12E
AMC 014766	PLADA #4	2731	368			SEC09-T18S-R12E
AMC 014767	PLADA #5	2731	369			SEC09-T18S-R12E
AMC 014768	PLADA #6	2731	370	2769	82	SEC09-T18S-R12E
AMC 014769	QUARTZ HILL #3	1648	596	2485	362	SEC18-T18S-R12E
AMC 014770	RED HILL EXTENSION #1	512	411	1072	586	SEC20-T18S-R12E
AMC 014771	RED HILL EXTENSION #2	512	412	1003	382	SEC20-T18S-R12E
AMC 014772	RED HILL EXTENSION #3	512	413	1049	254	SEC20-T18S-R12E

Date: 7/23/2009

Page 5

PHOENIX, ARIZONA

2009 AUG -4 P 2:42

PIMA STATE OFFICE

Exhibit A

County: Pima

State: AZ

BLM Serial #	Claim Name	Original Recording		Amended Recording		Location
		Recording #	Page #	Recording #	Page #	
AMC 014773	RED HILL EXTENSION #6	646	241	1063	575	SEC17-T18S-R12E
AMC 014774	RED HILL EXTENSION #7	646	242	1072	587	SEC20-T18S-R12E
AMC 014775	RED HILL EXTENSION #10	646	244	1072	588	SEC20-T18S-R12E
AMC 014776	RED HILL EXTENSION #11	646	245	1063	572	SEC20-T18S-R12E
AMC 014777	RED HILL EXTENSION #12	646	246	1063	573	SEC20-T18S-R12E
AMC 014778	RED HILL EXTENSION #13	646	247	1049	256	SEC17-T18S-R12E
AMC 014779	RED HILL EXTENSION #17	821	78	1049	257	SEC17-T18S-R12E
AMC 014781	RESERVE NO. 7	822	486			SEC10-T18S-R12E
AMC 014782	RESERVE NO. 8	822	487			SEC10-T18S-R12E
AMC 014783	RESERVE NO. 9	822	488			SEC10-T18S-R12E
AMC 014784	RESERVE NO. 10	822	489			SEC10-T18S-R12E
AMC 014785	RESERVE NO. 11	822	490			SEC10-T18S-R12E
AMC 014786	RESERVE NO. 12	822	491			SEC10-T18S-R12E
AMC 014787	RESERVE NO. 13	822	492			SEC15-T18S-R12E
AMC 014788	RESERVE NO. 14	822	493			SEC10-T18S-R12E
AMC 014789	RESERVE #15	822	494	1154	188	SEC15-T18S-R12E
AMC 014790	RESERVE #16	923	581			SEC15-T18S-R12E
AMC 014791	RESERVE #17	923	592			SEC15-T18S-R12E
AMC 014792	RESERVE #18	923	593			SEC15-T18S-R12E
AMC 014793	RESERVE #19	923	594	1154	189	SEC15-T18S-R12E
AMC 014794	RESERVE #20	923	595			SEC15-T18S-R12E
AMC 014795	RESERVE #21	923	596			SEC15-T18S-R12E
AMC 014796	RESERVE #22	932	353			SEC15-T18S-R12E
AMC 014797	RESERVE #23	923	582			SEC15-T18S-R12E
AMC 014798	RESERVE #24	923	583			SEC15-T18S-R12E
AMC 014799	RESERVE #25	923	584			SEC15-T18S-R12E
AMC 014800	RESERVE #26	923	585			SEC15-T18S-R12E
AMC 014801	RESERVE #27	923	586			SEC15-T18S-R12E
AMC 014802	RESERVE #28	923	587			SEC15-T18S-R12E
AMC 014803	RESERVE #29	935	566			SEC15-T18S-R12E
AMC 014804	RESERVE #30	923	588			SEC15-T18S-R12E
AMC 014805	RESERVE #31	923	589			SEC15-T18S-R12E
AMC 014806	RESERVE #32	923	590			SEC15-T18S-R12E
AMC 014807	RESERVE #33	923	591			SEC15-T18S-R12E

Date: 7/23/2009

Page 6

PHOENIX, ARIZONA

2009 AUG -4 P 2:42

RECEIVED
PIMA STATE OFFICE

Exhibit A

County: Pima

State: AZ

BLM Serial #	Claim Name	Original Recording		Amended Recording		Location
		Recording #	Page #	Recording #	Page #	
AMC 014808	RESERVE #34	935	565			SEC15-T18S-R12E
AMC 014809	RESERVE NO. 36 FRACTION	2302	215			SEC15-T18S-R12E
AMC 014810	RESERVE NO. 37 FRACTION	2302	216			SEC15-T18S-R12E
AMC 014811	RESERVE NO. 38 FRACTION	2302	217			SEC15-T18S-R12E
AMC 014812	RESERVE NO. 39 FRACTION	2302	218			SEC15-T18S-R12E
AMC 014813	SEPT. NO 4	2331	291			SEC06-T18S-R12E
AMC 014814	SEPT. NO 5	2331	290			SEC12-T18S-R11E
AMC 014815	SEPT. NO 6	2331	289			SEC12-T18S-R11E
AMC 014816	TINAJA #3	836	404	1063	578	SEC15-T18S-R12E
AMC 014817	TINAJA #4	836	405	1063	579	SEC21-T18S-R12E
AMC 014818	TINAJA #5	836	406	1063	580	SEC21-T18S-R12E
AMC 014821	TINAJA #9	836	410	1063	581	SEC21-T18S-R12E
AMC 014822	TINAJA #10	836	411	1063	582	SEC21-T18S-R12E
AMC 014823	TINAJA #11	836	412	1072	589	SEC21-T18S-R12E
AMC 014824	TINAJA #12	836	413	1063	583	SEC21-T18S-R12E
AMC 014825	TINAJA NO. 14	883	17			SEC21-T18S-R12E
AMC 014826	TINAJA #16	915	298	1089	153	SEC15-T18S-R12E
AMC 014827	TINAJA NO. 19	2302	207			SEC21-T18S-R12E
AMC 014828	TINAJA NO. 20	2302	208			SEC21-T18S-R12E
AMC 014829	TINAJA NO. 21	2302	209			SEC21-T18S-R12E
AMC 014830	TINAJA NO. 22	2302	210			SEC21-T18S-R12E
AMC 014831	TINAJA NO. 23	2302	211			SEC21-T18S-R12E
AMC 014832	TINAJA NO. 24	2302	212			SEC22-T18S-R12E
AMC 014833	TINAJA NO. 25	2302	213			SEC21-T18S-R12E
AMC 014834	TINAJA NO. 26	2302	214			SEC22-T18S-R12E
AMC 014835	VIRGINIA #1	1734	53	1746	522	SEC17-T18S-R12E
AMC 014836	VIRGINIA #2	1734	54	1746	523	SEC17-T18S-R12E
AMC 014837	VIRGINIA #3	1734	55	1746	524	SEC17-T18S-R12E
AMC 014838	VIRGINIA #4	1734	56	1748	571	SEC17-T18S-R12E
AMC 267423	ANTICIPATION # 9	8011	2117			SEC10-T18S-R12E
AMC 267424	ANTICIPATION #10	8011	2120			SEC10-T18S-R12E
AMC 267425	ANTICIPATION #20	8011	2123			SEC10-T18S-R12E
AMC 267426	ANTICIPATION #24	8011	2125			SEC15-T18S-R12E
AMC 267427	TINAJA NO. 6	8011	2135			SEC22-T18S-R12E
AMC 267428	TINAJA NO. 7	8011	2133			SEC21-T18S-R12E
AMC 267429	COPPER EMPIRE #1	8011	2127			SEC09-T18S-R12E

Date: 7/23/2009

Page 7

NOENIX, ARIZONA

2009 AUG -4 P 2:42

PIMA STATE OFFICE

Exhibit A

County: Pima

State: AZ

Original Recording

Amended Recording

<u>BLM Serial #</u>	<u>Claim Name</u>	<u>Recording #</u>	<u>Page #</u>	<u>Recording #</u>	<u>Page #</u>	<u>Location</u>
AMC 267430	JULY NO. 5	8011	2129			SEC10-T18S-R12E
AMC 267431	RESERVE #3	8011	2131			SEC10-T18S-R12E
AMC 343969	OXIDE 1	10401	205			SEC06-T18S-R12E
AMC 343970	OXIDE 2	10401	207			SEC06-T18S-R12E
AMC 343971	OXIDE 3	10401	209			SEC06-T18S-R12E
AMC 343972	OXIDE 4	10401	211			SEC06-T18S-R12E
AMC 343973	OXIDE 5	10401	213			SEC05-T18S-R12E
AMC 343974	OXIDE 6	10401	215			SEC05-T18S-R12E
AMC 343975	OXIDE 7	10401	217			SEC05-T18S-R12E
AMC 343976	OXIDE 8	10401	219			SEC05-T18S-R12E
AMC 343977	OXIDE 9	10401	221			SEC05-T18S-R12E
AMC 343978	OXIDE 10	10401	223			SEC05-T18S-R12E
AMC 343979	OXIDE 11	10401	225			SEC05-T18S-R12E
AMC 343980	OXIDE 12	10401	227			SEC05-T18S-R12E
AMC 343981	OXIDE 13	10401	229			SEC05-T18S-R12E
AMC 343982	OXIDE 14	10401	231			SEC05-T18S-R12E
AMC 343983	OXIDE 15	10401	233			SEC05-T18S-R12E
AMC 343984	OXIDE 16	10401	235			SEC05-T18S-R12E
AMC 343985	OXIDE 17	10401	237			SEC05-T18S-R12E
AMC 343986	OXIDE 18	10401	239			SEC05-T18S-R12E
AMC 343987	OXIDE 19	10401	241			SEC05-T18S-R12E
AMC 343988	OXIDE 20	10401	243			SEC05-T18S-R12E
AMC 343989	OXIDE 21	10401	245			SEC05-T18S-R12E
AMC 343990	OXIDE 22	10401	247			SEC05-T18S-R12E
AMC 343991	OXIDE 23	10401	249			SEC05-T18S-R12E
AMC 343992	OXIDE 24	10401	251			SEC05-T18S-R12E
AMC 343993	OXIDE 25	10401	253			SEC06-T18S-R12E
AMC 343994	OXIDE 26	10401	255			SEC06-T18S-R12E
AMC 343995	OXIDE 27	10401	257			SEC05-T18S-R12E
AMC 343996	OXIDE 28	10401	259			SEC05-T18S-R12E
AMC 343997	OXIDE 29	10401	261			SEC05-T18S-R12E
AMC 343998	OXIDE 30	10401	263			SEC05-T18S-R12E
AMC 343999	OXIDE 31	10401	265			SEC05-T18S-R12E
AMC 344000	OXIDE 32	10401	267			SEC05-T18S-R12E
AMC 344001	OXIDE 33	10401	269			SEC05-T18S-R12E
AMC 344002	OXIDE 34	10401	271			SEC05-T18S-R12E
AMC 344003	OXIDE 35	10401	273			SEC05-T18S-R12E
AMC 344004	OXIDE 36	10401	275			SEC05-T18S-R12E

Date: 7/23/2009

Page 8

PHOENIX, ARIZONA

2009 AUG -4 P 2:42

RECEIVED
PIMA STATE OFFICE

26/28

Exhibit A

County: Pima

State: AZ

BLM Serial #	Claim Name	Original Recording		Amended Recording		Location
		Recording #	Page #	Recording #	Page #	
L AMC 354965	JAKE #1	11455	2469			SEC11-T18S-R12E
AMC 354966	JAKE #2	11455	2471			SEC11-T18S-R12E
AMC 354967	JAKE #3	11455	2473			SEC11-T18S-R12E
AMC 354968	JAKE #4	11455	2475			SEC11-T18S-R12E
AMC 354969	JAKE #5	11455	2477	13425	16	SEC11-T18S-R12E
AMC 354970	JAKE #6	11455	2479	13425	18	SEC11-T18S-R12E
AMC 354971	JAKE #7	11455	2481	13425	20	SEC11-T18S-R12E
AMC 354972	JAKE #8	11455	2483			SEC11-T18S-R12E
AMC 354973	JAKE #9	11455	2485			SEC11-T18S-R12E
AMC 354974	JAKE #10	11455	2487			SEC11-T18S-R12E
AMC 354975	JAKE #11	11455	2489			SEC11-T18S-R12E
AMC 354976	JAKE #12	11455	2491			SEC11-T18S-R12E
AMC 354977	JAKE #13	11455	2493	13425	22	SEC11-T18S-R12E
AMC 354978	JAKE #14	11455	2495	13425	24	SEC11-T18S-R12E
AMC 354979	JAKE #15	11455	2497	13425	26	SEC11-T18S-R12E
AMC 354980	JAKE #16	11455	2499	13425	28	SEC12-T18S-R12E
AMC 354981	JAKE #17	11455	2501	13425	30	SEC12-T18S-R12E
AMC 354982	JAKE #18	11455	2503	13425	32	SEC12-T18S-R12E
AMC 354983	JAKE #19	11455	2505	13425	34	SEC12-T18S-R12E
AMC 354984	JAKE #20	11455	2507	13425	36	SEC12-T18S-R12E
AMC 354985	JAKE #21	11455	2509	13425	38	SEC12-T18S-R12E
AMC 354986	JAKE #22	11455	2511	13425	40	SEC12-T18S-R12E
AMC 354987	JAKE #23	11455	2513	13425	42	SEC12-T18S-R12E
AMC 354988	JAKE #24	11455	2515	13425	44	SEC12-T18S-R12E
AMC 354989	JAKE #25	11455	2517	13425	46	SEC12-T18S-R12E
AMC 354990	JAKE #26	11455	2519	13425	48	SEC12-T18S-R12E
AMC 354992	JAKE #28	11455	2523	13425	50	SEC12-T18S-R12E
AMC 354993	JAKE #29	11455	2525	13425	52	SEC12-T18S-R12E
AMC 354994	JAKE #30	11455	2527	13425	54	SEC12-T18S-R12E
AMC 354995	JAKE #31	11455	2529	13425	56	SEC12-T18S-R12E
AMC 354996	JAKE #32	11455	2531	13425	58	SEC12-T18S-R12E
AMC 354997	JAKE #33	11455	2533	13425	60	SEC12-T18S-R12E
AMC 354998	JAKE #34	11455	2535	13425	62	SEC12-T18S-R12E
AMC 354999	JAKE #35	11455	2537	13478	4	SEC12-T18S-R12E
AMC 355000	JAKE #36	11455	2539	13478	2	SEC12-T18S-R12E
L AMC 389660	SIR #1	13245	553			SEC04-T18S-R12E
AMC 389661	SIR #2	13245	555			SEC04-T18S-R12E
AMC 389662	SIR #3	13245	557			SEC04-T18S-R12E

Date: 7/23/2009

Page 9

RECEIVED
 PIMA STATE OFFICE
 2009 AUG -4 P 2:42
 PHOENIX, ARIZONA

8/4/09

Exhibit A

County: Pima

State: AZ

BLM Serial #	Claim Name	Original Recording		Amended Recording		Location
		Recording #	Page #	Recording #	Page #	
AMC 389663	SIR #4	13245	559			SEC04-T18S-R12E
AMC 389664	SIR #5	13245	561			SEC04-T18S-R12E
AMC 389665	SIR #6	13245	563			SEC04-T18S-R12E
AMC 389666	SIR #7	13245	565			SEC04-T18S-R12E
AMC 389667	SIR #8	13245	567			SEC04-T18S-R12E
AMC 389668	SIR #9	13245	569			SEC04-T18S-R13E
AMC 389669	SIR #10	13245	571			SEC04-T18S-R12E
AMC 389670	SIR #11	13245	573			SEC04-T18S-R12E
AMC 389671	SIR #12	13245	575			SEC04-T18S-R12E
AMC 389672	SIR #13	13245	577			SEC04-T18S-R12E
AMC 389673	SIR #14	13245	579			SEC04-T18S-R12E
AMC 389674	SIR #15	13245	581			SEC04-T18S-R12E
AMC 389675	SIR #16	13245	583			SEC04-T18S-R12E
AMC 389676	SIR #17	13245	585			SEC04-T18S-R12E
AMC 389677	SIR #18	13245	587			SEC04-T18S-R12E
AMC 389678	SIR #19	13245	589			SEC04-T18S-R12E
AMC 389679	SIR #20	13245	591			SEC04-T18S-R12E
AMC 389680	SIR #21	13245	593			SEC04-T18S-R12E
AMC 389681	SIR #22	13245	595			SEC04-T18S-R12E
AMC 389682	SIR #23	13245	597			SEC04-T18S-R12E
AMC 389683	SIR #24	13245	599			SEC04-T18S-R12E
AMC 389684	SIR #25	13245	601			SEC04-T18S-R12E
AMC 389685	SIR #26	13245	603			SEC04-T18S-R12E
AMC 389686	SIR #27	13245	605			SEC04-T18S-R12E
AMC 389687	SIR #28	13245	607			SEC04-T18S-R12E
AMC 389688	SIR #29	13245	609			SEC04-T18S-R12E
AMC 389694	SIR #35	13245	621			SEC01-T18S-R12E
AMC 389695	SIR #36	13245	623			SEC01-T18S-R12E
AMC 389696	SIR #37	13245	625			SEC04-T18S-R12E
AMC 389697	SIR #38	13245	627			SEC04-T18S-R12E
AMC 389698	SIR #39	13245	629			SEC04-T18S-R12E
AMC 389699	SIR #40	13245	631			SEC04-T18S-R12E
AMC 389700	SIR #41	13245	633			SEC04-T18S-R12E
AMC 389701	SIR #42	13245	635			SEC04-T18S-R12E
AMC 390053	BND #1	13258	219			SEC23-T18S-R12E
AMC 390054	BND #2	13258	221			SEC23-T18S-R12E
AMC 390055	BND #3	13258	223			SEC23-T18S-R12E
AMC 390056	BND #4	13258	225			SEC23-T18S-R12E

Date: 7/23/2009

Page 10

PHOENIX, ARIZONA

2009 AUG -4 P 2:41

RECEIVED
PIMA STATE OFFICE

Exhibit A

County: Pima

State: AZ

Original Recording

Amended Recording

<u>BLM Serial #</u>	<u>Claim Name</u>	<u>Recording #</u>	<u>Page #</u>	<u>Recording #</u>	<u>Page #</u>	<u>Location</u>
✓ AMC 390057	BND #5	13258	227			SEC23-T18S-R12E
✓ AMC 390058	BND #6	13258	229			SEC23-T18S-R12E
✓ AMC 390059	BND #7	13258	231			SEC23-T18S-R12E
✓ AMC 392440	CGO-1	13312	161			SEC05-T18S-R12E
✓ AMC 392441	CGO-2	13312	163			SEC04-T18S-R12E
✓ AMC 392442	CGO-3	13312	165			SEC04-T18S-R12E
✓ AMC 392443	CGO-4	13312	167			SEC04-T18S-R12E
✓ AMC 394407	ANT-1	13373	29			SEC03-T18S-R12E
✓ AMC 394408	ANT-2	13373	31			SEC03-T18S-R12E
✓ AMC 394409	ANT-3	13373	33			SEC10-T18S-R12E
✓ AMC 394410	ANT-4	13373	35			SEC10-T18S-R12E
✓ AMC 394411	ANT-5	13373	37			SEC10-T18S-R12E
✓ AMC 395461	VIRGINIA-5	13442	6			SEC20-T18S-R12E
✓ AMC 395462	JAKE #27R	13442	8			SEC12-T18S-R12E
✓ AMC 395849	SIR #44	13477	139			SEC02-T18S-R12E
✓ AMC 395850	SIR #45	13477	141			SEC02-T18S-R12E
✓ AMC 395851	SIR #46	13477	143			SEC02-T18S-R12E
✓ AMC 395852	SIR #47	13477	145			SEC02-T18S-R12E
✓ AMC 395853	SIR #48	13477	147			SEC02-T18S-R12E
✓ AMC 395854	SIR #49	13477	149			SEC02-T18S-R12E
✓ AMC 395855	SIR #50	13477	151			SEC01-T18S-R12E
✓ AMC 395856	SIR #51	13477	153			SEC01-T18S-R12E
✓ AMC 395857	SIR #52	13477	155			SEC01-T18S-R12E
✓ AMC 395858	SIR #53	13477	157			SEC01-T18S-R12E
✓ AMC 395859	SIR #54	13477	159			SEC12-T18S-R12E
✓ AMC 395860	SIR #55	13477	161			SEC12-T18S-R12E
✓ AMC 395861	SIR #56	13477	163			SEC12-T18S-R12E
✓ AMC 395862	SIR #57	13477	165			SEC12-T18S-R12E
✓ AMC 395863	SIR #58	13477	167			SEC01-T18S-R12E
✓ AMC 396113	TATE-1	13496	484			SEC04-T18S-R12E
✓ AMC 396114	TATE-2	13496	486			SEC04-T18S-R12E
✓ AMC 396115	TATE-3	13496	488			SEC04-T18S-R12E
✓ AMC 396116	TATE-4	13496	490			SEC04-T18S-R12E
✓ AMC 396508	CONHILL-1R	13543	290			SEC18-T18S-R12E
✓ AMC 396509	MSP-1	13543	292			SEC35-T17S-R12E
✓ AMC 396510	MSP-2	13543	294			SEC35-T17S-R12E
✓ AMC 396511	MSP-3	13543	296			SEC35-T17S-R12E
✓ AMC 396512	MSP-4	13543	298			SEC35-T17S-R12E

Date: 7/23/2009

Page 11

RECEIVED
 PIMA STATE OFFICE
 2009 AUG -4 P 2:41
 PHOENIX, ARIZONA

Exhibit A

County: Pima

State: AZ

BLM Serial #	Claim Name	Original Recording		Amended Recording		Location
		Recording #	Page #	Recording #	Page #	
AMC 396513	MSP-5	13543	300			SEC35-T17S-R12E
AMC 396514	MSP-6	13543	302			SEC35-T17S-R12E
AMC 396515	MSP-7	13543	304			SEC35-T17S-R12E
AMC 396516	MSP-8	13543	306			SEC35-T17S-R12E
AMC 396517	MSP-9	13543	308			SEC35-T17S-R12E
AMC 396518	MSP-10	13543	310			SEC35-T17S-R12E
AMC 396519	MSP-11	13543	312			SEC35-T17S-R12E
AMC 396520	MSP-12	13543	314			SEC35-T17S-R12E
AMC 396521	MSP-13	13543	316			SEC35-T17S-R12E
AMC 396522	MSP-14	13543	318			SEC35-T17S-R12E
AMC 396523	MSP-15	13543	320			SEC35-T17S-R12E
AMC 396524	MSP-16	13543	322			SEC35-T17S-R12E
AMC 396525	MSP-17	13543	324			SEC35-T17S-R12E
AMC 396526	MSP-18	13543	326			SEC35-T17S-R12E
AMC 396527	MSP-19	13543	328			SEC35-T17S-R12E
AMC 396528	MSP-20	13543	330			SEC35-T17S-R12E
AMC 396529	MSP-21	13543	332			SEC35-T17S-R12E
AMC 396530	MSP-22	13543	334			SEC35-T17S-R12E
AMC 396531	MSP-23	13543	336			SEC26-T17S-R12E
AMC 396532	MSP-24	13543	338			SEC26-T17S-R12E
AMC 396533	MSP-25	13543	340			SEC26-T17S-R12E
AMC 396534	MSP-26	13543	342			SEC25-T17S-R12E
AMC 396535	MSP-27	13543	344			SEC25-T17S-R12E
AMC 396536	MSP-28	13543	346			SEC25-T17S-R12E
AMC 396537	MSP-29	13543	348			SEC25-T17S-R12E
AMC 396538	MSP-30	13543	350			SEC25-T17S-R12E
AMC 396539	MSP-31	13543	352			SEC25-T17S-R12E
AMC 396540	MSP-32	13543	354			SEC25-T17S-R12E
AMC 396541	MSP-33	13543	356			SEC25-T17S-R12E
AMC 396542	MSP-34	13543	358			SEC25-T17S-R12E
AMC 396543	MSP-35	13543	360			SEC25-T17S-R12E
AMC 396544	MSP-36	13543	362			SEC25-T17S-R12E
AMC 396545	MSP-37	13543	364			SEC25-T17S-R12E
AMC 396546	MSP-38	13543	366			SEC25-T17S-R12E
AMC 396547	MSP-39	13543	368			SEC25-T17S-R12E
AMC 396548	MSP-40	13543	370			SEC25-T17S-R12E
AMC 396549	MSP-41	13543	372			SEC25-T17S-R12E
AMC 396550	MSP-42	13543	374			SEC25-T17S-R12E

Date: 7/23/2009

Page 12

RECEIVED
 PIMA STATE OFFICE
 2009 AUG -4 P 2:41
 PHOENIX, ARIZONA

8/23

Exhibit A

County: Pima

State: AZ

BLM Serial #	Claim Name	Original Recording		Amended Recording		Location
		Recording #	Page #	Recording #	Page #	
AMC 396551	MSP-43	13543	376			SEC25-T17S-R12E
AMC 396552	MSP-44	13543	378			SEC25-T17S-R12E
AMC 396553	MSP-45	13543	380			SEC25-T17S-R12E
AMC 396554	MSP-46	13543	382			SEC25-T17S-R12E
AMC 396555	MSP-47	13543	384			SEC25-T17S-R12E
AMC 396556	MSP-48	13543	386			SEC25-T17S-R12E
AMC 396557	MSP-49	13543	388			SEC25-T17S-R12E
AMC 396558	MSP-50	13543	390			SEC24-T17S-R12E
AMC 396559	MSP-51	13543	392			SEC24-T17S-R12E
AMC 396560	MSP-52	13543	394			SEC24-T17S-R12E
AMC 396561	MSP-53	13543	396			SEC24-T17S-R12E
AMC 396562	MSP-54	13543	398			SEC24-T17S-R12E
AMC 396563	MSP-55	13543	400			SEC24-T17S-R12E
AMC 396564	MSP-56	13543	402			SEC24-T17S-R12E
AMC 396565	MSP-57	13543	404			SEC24-T17S-R12E
AMC 396566	MSP-58	13543	406			SEC24-T17S-R12E
AMC 396567	MSP-59	13543	408			SEC24-T17S-R12E
AMC 396630	MSP-60	13553	298			SEC24-T17S-R12E
AMC 396631	MSP-61	13553	300			SEC24-T17S-R12E
AMC 396632	MSP-62	13553	302			SEC24-T17S-R12E
AMC 396633	MSP-63	13553	304			SEC24-T17S-R12E
AMC 396634	MSP-64	13553	306			SEC24-T17S-R12E
AMC 396635	MSP-65	13553	308			SEC24-T17S-R12E
AMC 396636	MSP-66	13553	310			SEC24-T17S-R12E
AMC 396637	MSP-67	13553	312			SEC24-T17S-R12E
AMC 396638	MSP-68	13553	314			SEC24-T17S-R12E
AMC 396639	MSP-69	13553	316			SEC19-T17S-R13E
AMC 396640	MSP-70	13553	318			SEC19-T17S-R13E
AMC 396641	MSP-71	13553	320			SEC19-T17S-R13E
AMC 396642	MSP-72	13553	322			SEC19-T17S-R13E
AMC 396643	MSP-73	13553	324			SEC19-T17S-R13E
AMC 396644	MSP-74	13553	326			SEC19-T17S-R13E
AMC 396645	MSP-75	13553	328			SEC19-T17S-R13E
AMC 396646	MSP-76	13553	330			SEC35-T17S-R12E
AMC 396647	MSP-77	13553	332			SEC35-T17S-R12E
AMC 396648	RSR-6	13553	334			SEC26-T17S-R12E
AMC 396649	RSR-8	13553	336			SEC26-T17S-R12E
AMC 396650	RSR-10	13553	338			SEC26-T17S-R12E

Date: 7/23/2009

Page 13

PHOENIX, ARIZONA

2009 AUG -4 P 2:41

RECEIVED
PIMA STATE OFFICE

20/09

397094

Exhibit A

County: Pima

State: AZ

BLM Serial #	Claim Name	Original Recording		Amended Recording		Location
		Recording #	Page #	Recording #	Page #	
AMC 396651	RSR-12	13553	295			SEC26-T17S-R12E
AMC 396652	RSR-14	13553	340			SEC26-T17S-R12E
AMC 396653	RSR-16	13553	342			SEC26-T17S-R12E
AMC 396654	RSR-18	13553	344			SEC26-T17S-R12E
AMC 396655	RSR-20	13553	346			SEC26-T17S-R12E
AMC 396656	RSR-22	13553	348			SEC26-T17S-R12E
AMC 396657	RSR-23	13553	350			SEC34-T17S-R12E
AMC 396658	RSR-24	13553	352			SEC26-T17S-R12E
AMC 396659	RSR-25	13553	354			SEC34-T17S-R12E
AMC 396660	RSR-26	13553	356			SEC34-T17S-R12E
AMC 396661	RSR-27	13553	358			SEC26-T17S-R12E
AMC 396662	RSR-28	13553	360			SEC26-T17S-R12E
AMC 396663	RSR-29	13553	362			SEC26-T17S-R12E
AMC 396664	RSR-30	13553	364			SEC26-T17S-R12E
AMC 396665	RSR-31	13553	366			SEC26-T17S-R12E
AMC 396666	RSR-32	13553	368			SEC26-T17S-R12E
AMC 396667	RSR-33	13553	370			SEC26-T17S-R12E
AMC 396668	RSR-34	13553	372			SEC26-T17S-R12E
AMC 396669	RSR-35	13553	374			SEC26-T17S-R12E
AMC 396670	RSR-36	13553	376			SEC26-T17S-R12E
AMC 396671	RSR-37	13553	378			SEC26-T17S-R12E
AMC 396672	RSR-38	13553	380			SEC26-T17S-R12E
AMC 396673	RSR-39	13553	382			SEC26-T17S-R12E
AMC 396674	RSR-40	13553	384			SEC26-T17S-R12E
AMC 396675	RSR-41	13553	386			SEC26-T17S-R12E
AMC 396676	RSR-42	13553	388			SEC26-T17S-R12E
AMC 396677	RSR-43	13553	390			SEC26-T17S-R12E
AMC 396678	RSR-44	13553	392			SEC26-T17S-R12E
AMC 396679	RSR-45	13553	394			SEC26-T17S-R12E
AMC 397095	MSP-78	13605	939			SEC26-T17S-R12E
AMC 397096	MSP-79	13605	941			SEC26-T17S-R12E
AMC 397097	MSP-80	13605	943			SEC26-T17S-R12E
AMC 397098	MSP-81	13605	945			SEC26-T17S-R12E
AMC 397099	MSP-82	13605	947			SEC26-T17S-R12E
AMC 397100	MSP-83	13605	949			SEC26-T17S-R12E
AMC 397101	MSP-84	13605	951			SEC26-T17S-R12E
AMC 397102	MSP-85	13605	953			SEC25-T17S-R12E
AMC 397103	MSP-86	13605	955			SEC25-T17S-R12E

claims not reviewed

Date: 7/23/2009

PHOENIX, ARIZONA

Page 14

2009 AUG -4 P 2:41

RECEIVED
PIMA STATE OFFICE

Exhibit A

County: Pima

State: AZ

BLM Serial #	Claim Name	Original Recording		Amended Recording		Location
		Recording #	Page #	Recording #	Page #	
AMC 397104	MSP-87	13605	957			SEC25-T17S-R12E
AMC 397105	MSP-88	13605	959			SEC25-T17S-R12E
AMC 397106	MSP-89	13605	961			SEC25-T17S-R12E
AMC 397107	MSP-90	13605	963			SEC25-T17S-R12E
AMC 397108	MSP-91	13605	965			SEC25-T17S-R12E
AMC 397109	MSP-92	13605	967			SEC25-T17S-R12E
AMC 397110	MSP-93	13605	969			SEC25-T17S-R12E
AMC 397111	MSP-94	13605	971			SEC25-T17S-R12E
AMC 397112	MSP-95	13605	973			SEC30-T17S-R13E
AMC 397113	MSP-96	13605	975			SEC30-T17S-R13E
AMC 397114	MSP-97	13605	977			SEC30-T17S-R13E
AMC 397115	MSP-98	13605	979			SEC30-T17S-R13E
AMC 397116	MSP-99	13605	981			SEC01-T18S-R12E
AMC 397117	MSP-100	13605	983			SEC01-T18S-R12E
AMC 397118	MSP-101	13605	985			SEC20-T17S-R13E
AMC 397119	MSP-102	13605	987			SEC20-T17S-R13E
AMC 397120	MSP-103	13605	989			SEC20-T17S-R13E
AMC 397121	MSP-104	13605	991			SEC20-T17S-R13E
AMC 397122	MSP-105	13605	993			SEC20-T17S-R13E
AMC 397123	MSP-106	13605	995			SEC20-T17S-R13E
AMC 397124	MSP-107	13605	997			SEC20-T17S-R13E
AMC 397125	MSP-108	13605	999			SEC20-T17S-R13E
AMC 397126	MSP-109	13605	1001			SEC20-T17S-R13E
AMC 397127	MSP-110	13605	1003			SEC20-T17S-R13E
AMC 397128	MSP-111	13605	1005			SEC20-T17S-R13E
AMC 397129	MSP-112	13605	1007			SEC20-T17S-R13E
AMC 397130	MSP-113	13605	1009			SEC20-T17S-R13E
AMC 397131	MSP-114	13605	1011			SEC20-T17S-R13E
AMC 397132	MSP-115	13605	1013			SEC20-T17S-R13E
AMC 397133	MSP-116	13605	1015			SEC20-T17S-R13E
AMC 397134	MSP-117	13605	1017			SEC20-T17S-R13E
AMC 397135	MSP-118	13605	1019			SEC20-T17S-R13E
AMC 397136	MSP-119	13605	1021			SEC20-T17S-R13E
AMC 397137	MSP-120	13605	1023			SEC20-T17S-R13E
AMC 397138	MSP-121	13605	1025			SEC20-T17S-R13E
AMC 397139	MSP-122	13605	1027			SEC20-T17S-R13E
AMC 397140	MSP-123	13605	1029			SEC20-T17S-R13E
AMC 397141	MSP-124	13605	1031			SEC20-T17S-R13E

Date: 7/23/2009

PHOENIX, ARIZONA

Page 15

2009 AUG -4 P 2:40

RECEIVED
PIMA STATE OFFICE

claims not yet entered

3038

Exhibit A

County: Pima

State: AZ

Original Recording

Amended Recording

<u>BLM Serial #</u>	<u>Claim Name</u>	<u>Recording #</u>	<u>Page #</u>	<u>Recording #</u>	<u>Page #</u>	<u>Location</u>
AMC 397142	MSP-125	13605	1033			SEC20-T17S-R13E
AMC 397143	MSP-126	13605	1035			SEC20-T17S-R13E
AMC 397144	MSP-127	13605	1037			SEC20-T17S-R13E
AMC 397145	MSP-128	13605	1039			SEC21-T17S-R13E
AMC 397146	MSP-129	13605	1041			SEC20-T17S-R13E
AMC 397147	MSP-130	13605	1043			SEC21-T17S-R13E
AMC 397148	MSP-131	13605	1045			SEC20-T17S-R13E
AMC 397149	MSP-132	13605	1047			SEC21-T17S-R13E
AMC 397150	MSP-133	13605	1049			SEC21-T17S-R13E
AMC 397151	MSP-134	13605	1051			SEC21-T17S-R13E
AMC 397152	MSP-135	13605	1053			SEC21-T17S-R13E
AMC 397153	MSP-136	13605	1055			SEC21-T17S-R13E
AMC 397154	MSP-137	13605	1057			SEC21-T17S-R13E
AMC 397155	MSP-138	13605	1059			SEC21-T17S-R13E
No. Of Claims	557					

*claims
not met
included*

5/14

PHOENIX, ARIZONA

2009 AUG -4 P 2:40

Date: 7/23/2009

Page 16

RECEIVED
BLM AZ STATE OFFICE

REC 1970403

8/1/09

United States Department of the Interior
Bureau of Land Management
 BUSINESS & SUPPORT SVCS DIV
 ONE N CENTRAL AVE SUITE 800
 PHOENIX, AZ 85004 -4427
 Phone: (602) 417-9200

Receipt

No: 1970403

Transaction #: 2034267	
Date of Transaction: 08/04/2009	
CUSTOMER:	FREEPORT MCMORAN CORP ONE N CENTRAL AVE PHOENIX, AZ 85004 US

LINE #	QTY	DESCRIPTION	REMARKS	UNIT PRICE	TOTAL
1	1.00	LOCATABLE MINERALS / MINING CLAIMS- NOT NEW-UNADJUD, ONE AUTH NO. ONLY / MINING CLAIM MONEY RECEIVED CASES: AMC14600/\$77980.00	2010 MAINT (557)	- n/a -	77980.00
TOTAL:					\$77,980.00

PAYMENT INFORMATION					
1	AMOUNT:	77980.00	POSTMARKED:	N/A	
	TYPE:	CHECK	RECEIVED:	08/04/2009	
	CHECK NO:	657273			
	NAME:	FREEPORT MCMORAN CORP ONE N CENTRAL AVE PHOENIX AZ 85004 US			

REMARKS

This receipt was generated by the automated BLM Collections and Billing System and is a paper representation of a portion of the official electronic record contained therein.

LEAD FILE NUMBERS:

AMC 14598	AMC 389660
267423	390053
343969	392440
354965	

LEAD AMC SERIAL NUMBER	AMC SERIAL NUMBER(S)	NUMBER OF CLAIM(S)
14598	Amc 014600 - 604	5
"	014606 - 07	2
"	014609 - 014655	47
"	014657 - 695	39
"	014697 - 014779	83
"	014781 - 014818	38
"	014821 - 838	18
267423	267423 - 431	9
343969	343969 - 344004	36
354965	354965 - 355000	36
389660	389660 - 389688	29
"	389694 - 701	8
390053	390053 - 059	7
392440	392440 - 443	4
	Total	361
RECEIPT #	1746607	ENTERED INTO COMPUTER AUG 28 2008 PB & VERIFIED
RECEIVED	07/23/2008	

Exhibit A

County: Pima

State: AZ

BLM Serial #	Claim Name	Original Recording		Amended Recording		Location
		Recording #	Page #	Recording #	Page #	
AMC 014600	ANTICIPATION #11	818	547	1306	302	SEC09-T18S-R12E
AMC 014601	ANTICIPATION NO. 13	836	415			SEC15-T18S-R12E
AMC 014602	ANTICIPATION NO. 14	836	416			SEC15-T18S-R12E
AMC 014603	ANTICIPATION # 18	836	420	1306	303	SEC10-T18S-R12E
AMC 014604	ANTICIPATION #19	836	421	1306	304	SEC10-T18S-R12E
AMC 014606	ANTICIPATION #22	915	300			SEC15-T18S-R12E
AMC 014607	ANTICIPATION #23	915	301			SEC15-T18S-R12E
AMC 014609	ANTICIPATION #25	923	598			SEC15-T18S-R12E
AMC 014610	BLACK JACK #1	77	289	2270	231	SEC07-T18S-R12E
AMC 014611	BLACK JACK #2	77	288	2280	467	SEC07-T18S-R12E
AMC 014612	BLACK JACK #3	77	287	2280	468	SEC07-T18S-R12E
AMC 014613	BLACK JACK #4	77	286	2280	469	SEC07-T18S-R12E
AMC 014614	BLACK JACK EXT. NO. 1	380	37	2280	489	SEC07-T18S-R12E
AMC 014615	BLACK JACK EXT. NO. 2	380	38	2280	490	SEC06-T18S-R12E
AMC 014616	BLUE BELL 1	808	587	2838	180	SEC10-T18S-R12E
AMC 014617	BLUE BELL 2	808	588	2838	181	SEC03-T18S-R12E
AMC 014618	BLUE BELL 3	808	589	2838	182	SEC03-T18S-R12E
AMC 014619	BLUE BELL 4	808	590	2838	183	SEC04-T18S-R12E
AMC 014620	BLUE BELL 5	808	591	2838	184	SEC04-T18S-R12E
AMC 014621	BLUE BELL 6	808	592	2838	185	SEC04-T18S-R12E
AMC 014622	BLUE BELL 7	808	593	2838	186	SEC04-T18S-R12E
AMC 014623	BLUE BELL 8	808	594	2838	187	SEC04-T18S-R12E
AMC 014624	BLUE BELL 9	808	595	2838	188	SEC04-T18S-R12E
AMC 014625	BLUE BELL 10	808	596	2838	189	SEC03-T18S-R12E
AMC 014626	BLUE BELL 11	808	597	2838	190	SEC03-T18S-R12E
AMC 014627	BLUE BELL 12	808	598	2838	191	SEC03-T18S-R12E
AMC 014628	BLUE BELL 13	808	599	2838	192	SEC04-T18S-R12E
AMC 014629	BLUE BELL #14	808	600	2838	193	SEC04-T18S-R12E
AMC 014630	BLUE BELL 15	809	1	2838	194	SEC04-T18S-R12E
AMC 014631	BLUE BELL 16	809	2	2838	195	SEC04-T18S-R12E
AMC 014632	BLUE BELL 17	809	3	2838	196	SEC04-T18S-R12E
AMC 014633	BLUE BELL 18	809	4	2838	197	SEC04-T18S-R12E
AMC 014634	BLUE BELL 19	809	5	2838	198	SEC04-T18S-R12E
AMC 014635	BLUE BELL 20	809	6	2838	199	SEC04-T18S-R12E
AMC 014636	BLUE BELL 21	809	7	2838	200	SEC04-T18S-R12E
AMC 014637	BLUE BELL 22	809	8	2838	201	SEC03-T18S-R12E
AMC 014638	BOUNDARY #7	1340	322			SEC22-T18S-R12E

Date: 7/22/2008

Page 1

RECEIVED
 B.L.M. AZ STATE OFFICE

Exhibit A

County: Pima

State: AZ

BLM Serial #	Claim Name	Original Recording		Amended Recording		Location
		Recording #	Page #	Recording #	Page #	
AMC 014639	BOUNDARY #8	1340	323			SEC22-T18S-R12E
AMC 014640	BOUNDARY #9	1340	324			SEC22-T18S-R12E
AMC 014641	BOUNDARY #10	1340	325			SEC22-T18S-R12E
AMC 014642	BOUNDARY #11	1340	326			SEC22-T18S-R12E
AMC 014643	BOUNDARY #12	1340	327			SEC22-T18S-R12E
AMC 014644	BOUNDARY #13	1340	328			SEC22-T18S-R12E
AMC 014645	BOUNDARY #14	1340	329			SEC22-T18S-R12E
AMC 014646	BOUNDARY #15	1340	330			SEC22-T18S-R12E
AMC 014647	BOUNDARY #16	1340	331			SEC22-T18S-R12E
AMC 014648	BOUNDARY #17	1340	332			SEC22-T18S-R12E
AMC 014649	BOUNDARY #18	1340	333			SEC22-T18S-R12E
AMC 014650	BOUNDARY #19	1340	334			SEC22-T18S-R12E
AMC 014651	BOUNDARY #20	1340	335			SEC22-T18S-R12E
AMC 014652	BOUNDARY #21	1340	336			SEC22-T18S-R12E
AMC 014653	BOUNDARY #22	1340	337			SEC22-T18S-R12E
AMC 014654	BOUNDARY #23 FRACTION	1340	338			SEC22-T18S-R12E
AMC 014655	BOUNDARY #24 FRACTION	1340	339			SEC22-T18S-R12E
AMC 014657	COPPER EMPIRE #2	638	148	1306	307	SEC09-T18S-R12E
AMC 014658	COPPER EMPIRE #3	817	51	1306	308	SEC09-T18S-R12E
AMC 014659	COPPER EMPIRE #4	817	52	1306	309	SEC09-T18S-R12E
AMC 014660	COPPER EMPIRE #5	817	53	1306	310	SEC09-T18S-R12E
AMC 014661	COPPER EMPIRE #6	817	54	1306	311	SEC09-T18S-R12E
AMC 014662	COPPER EMPIRE #7	817	55	2838	178	SEC09-T18S-R12E
AMC 014663	COPPER EMPIRE #8	817	56	1306	313	SEC09-T18S-R12E
AMC 014664	COPPER EMPIRE #9	817	57	2838	179	SEC04-T18S-R12E
AMC 014665	COPPER EMPIRE #10	817	58	1306	315	SEC10-T18S-R12E
AMC 014666	COPPER GIANT #1	638	139	2731	371	SEC05-T18S-R12E
AMC 014667	COPPER GIANT #2	638	140	2731	372	SEC04-T18S-R12E
AMC 014668	COPPER GIANT #3	638	141	2731	373	SEC05-T18S-R12E
AMC 014669	COPPER GIANT #4	638	142	2731	374	SEC05-T18S-R12E
AMC 014670	COPPER GIANT #5	638	143	2731	375	SEC05-T18S-R12E
AMC 014671	COPPER GIANT #6	638	144	2731	376	SEC05-T18S-R12E
AMC 014672	COPPER GIANT #7	638	145	2731	377	SEC05-T18S-R12E
AMC 014673	COPPER GIANT #8	638	146	2731	378	SEC05-T18S-R12E
AMC 014674	COPPER JOHN EXTENSION #19	580	199	1038	524	SEC20-T18S-R12E
AMC 014675	COPPER JOHN EXTENSION #21	580	201	1038	526	SEC16-T18S-R12E

RECEIVED
B.L.M. AZ STATE OFFICE

Exhibit A

County: Pima

State: AZ

BLM Serial #	Claim Name	Original Recording		Amended Recording		Location
		Recording #	Page #	Recording #	Page #	
AMC 014676	COPPER JOHN EXTENSION #23	580	203	1038	527	SEC20-T18S-R12E
AMC 014677	COPPER JOHN EXTENSION #24	580	204	1063	584	SEC21-T18S-R12E
AMC 014678	COPPER JOHN EXTENSION #25	580	205	1038	528	SEC21-T18S-R12E
AMC 014679	COPPER JOHN EXTENSION #26	580	206	1049	250	SEC17-T18S-R12E
AMC 014680	COPPER JOHN EXTENSION #27	580	207	1063	585	SEC20-T18S-R12E
AMC 014681	COPPER JOHN EXTENSION #28	580	208	1063	586	SEC20-T18S-R12E
AMC 014682	COPPER JOHN EXTENSION #29	580	209	1063	587	SEC20-T18S-R12E
AMC 014683	COPPER JOHN EXTENSION #30	580	210	1063	588	SEC20-T18S-R12E
AMC 014684	COPPER JOHN EXTENSION #31	580	211	1079	541	SEC20-T18S-R12E
AMC 014685	COPPER JOHN EXTENSION #35	580	215	1049	251	SEC17-T18S-R12E
AMC 014686	COPPER JOHN EXTENSION #42	784	59	2740	104	SEC08-T18S-R12E
AMC 014687	COPPER JOHN EXTENSION #43	784	60	2740	105	SEC09-T18S-R12E
AMC 014688	DEC NO. 1	2241	152			SEC07-T18S-R12E
AMC 014689	DEC NO. 2	2241	153			SEC07-T18S-R12E
AMC 014690	ESCONDIDO #1	76	623	1742	78	SEC18-T18S-R12E
AMC 014691	FRIJOLE	76	547	2965	149	SEC17-T18S-R12E
AMC 014692	HOPE #1	1469	28			SEC07-T18S-R12E
AMC 014693	HOPE #2	1469	27			SEC18-T18S-R12E
AMC 014694	JULY NO 1	2331	293			SEC18-T18S-R12E
AMC 014695	JULY NO 2	2331	292			SEC18-T18S-R12E
AMC 014697	LUCKY BOY #1	76	547	1742	76	SEC18-T18S-R12E
AMC 014698	MAY 1	1756	197	2838	177	SEC09-T18S-R12E
AMC 014699	MAY BIRD #2	890	286	2485	333	SEC12-T18S-R11E
AMC 014700	MAY BIRD #3	890	287	2485	334	SEC12-T18S-R11E
AMC 014701	MAY BIRD #4	890	288	2485	335	SEC12-T18S-R11E
AMC 014702	MAY BIRD #5	890	289	2485	336	SEC12-T18S-R11E
AMC 014703	MAY BIRD #6	890	290	2485	337	SEC12-T18S-R11E
AMC 014704	MAY BIRD #7	890	291	2485	338	SEC12-T18S-R11E
AMC 014705	MAY BIRD #9	977	133	2485	339	SEC12-T18S-R11E
AMC 014706	MAY BIRD #10	977	134	2485	340	SEC12-T18S-R11E
AMC 014707	MAY BIRD #11	977	135	2485	341	SEC11-T18S-R11E
AMC 014708	MAY BIRD #16	977	140	2485	342	SEC12-T18S-R11E

Date: 7/22/2008

RECEIVED
 B.L.M. AZ STATE OFFICE
 PHOENIX ARIZONA
 2008 JUN 2 9 23 AM

Exhibit A

County: Pima

State: AZ

BLM Serial #	Claim Name	Original Recording		Amended Recording		Location
		Recording #	Page #	Recording #	Page #	
AMC 014709	MAY BIRD #17	977	141	2485	343	SEC12-T18S-R11E
AMC 014710	MAY BIRD #18	977	142	2485	344	SEC12-T18S-R11E
AMC 014711	MAY BIRD #19	977	143	2485	345	SEC12-T18S-R11E
AMC 014712	MAY BIRD #21	977	145	2485	346	SEC07-T18S-R12E
AMC 014713	MAY BIRD #36	1484	547	2485	347	SEC13-T18S-R11E
AMC 014714	MAY BIRD #37	1484	548	2485	348	SEC07-T18S-R12E
AMC 014715	MAY BIRD #38	1484	549	2485	349	SEC13-T18S-R11E
AMC 014716	MAY BIRD #39	1484	550	2485	350	SEC18-T18S-R12E
AMC 014717	MAY BIRD #40	1484	551	2485	351	SEC13-T18S-R11E
AMC 014718	MAY BIRD #41	1484	552	2485	352	SEC18-T18S-R12E
AMC 014719	MAY BIRD #42	1484	553	2485	353	SEC18-T18S-R12E
AMC 014720	MAY BIRD #43	1484	554	2485	354	SEC18-T18S-R12E
AMC 014721	MAY BIRD #44	1484	555	2485	355	SEC18-T18S-R12E
AMC 014722	MAY BIRD #51	1484	562	2485	356	SEC07-T18S-R12E
AMC 014723	MAY BIRD #52	1484	563	2485	357	SEC12-T18S-R11E
AMC 014724	MAY BIRD #58	1484	569	2485	358	SEC06-T18S-R12E
AMC 014725	MAY BIRD #59	1484	570	2485	359	SEC06-T18S-R12E
AMC 014726	MAY BIRD #60	1484	571	2485	360	SEC06-T18S-R12E
AMC 014727	MAY BIRD #62	1484	573	2485	361	SEC06-T18S-R12E
AMC 014728	MONZONITE NO. I	1602	116			SEC04-T18S-R12E
AMC 014729	NEW YEARS EVE EXT. #12	638	131	2731	379	SEC09-T18S-R12E
AMC 014730	NEW YEARS EVE EXT. #13	638	132	2731	380	SEC09-T18S-R12E
AMC 014731	NEW YEARS EVE EXT. #14	641	66	2731	381	SEC09-T18S-R12E
AMC 014732	NEW YEARS EVE EXT. #15	638	133	2731	382	SEC09-T18S-R12E
AMC 014733	NEW YEARS EVE EXT. #16	638	138	2747	206	SEC08-T18S-R12E
AMC 014734	NEW YEARS EVE EXT. #17	638	129	2731	384	SEC08-T18S-R12E
AMC 014735	NEW YEARS EVE EXT. #18	638	135	2731	385	SEC08-T18S-R12E
AMC 014736	NEW YEARS EVE EXT. #19	638	130	2731	386	SEC09-T18S-R12E
AMC 014737	NEW YEARS EVE EXT. #20	638	134	2731	387	SEC08-T18S-R12E
AMC 014738	NEW YEARS EVE EXT. #21	638	137	2731	388	SEC04-T18S-R12E
AMC 014739	NEW YEARS EVE EXT. #22	638	136	2747	205	SEC08-T18S-R12E
AMC 014740	OAKIE #1	821	79	1079	538	SEC20-T18S-R11E

Date: 7/22/2008

RECEIVED
 B.L.M. AZ STATE OFFICE
 JUL 24 2008
 PIMA COUNTY
 ARIZONA

RECEIVED
B.L.M. AZ STATE OFFICE

2008 JUL 23 A 9:27
PHOENIX, ARIZONA

Exhibit A

County: Pima

State: AZ

BLM Serial #	Claim Name	Original Recording		Amended Recording		Location
		Recording #	Page #	Recording #	Page #	
AMC 014741	OAKIE #6	821	84	1079	539	SEC20-T18S-R12E
AMC 014742	OAKIE #9	821	87	1079	540	SEC20-T18S-R12E
AMC 014743	OAKIE NO. 21	2302	199			SEC20-T18S-R12E
AMC 014744	OAKIE NO. 22	2302	200			SEC20-T18S-R12E
AMC 014745	OAKIE NO. 23	2302	201			SEC20-T18S-R12E
AMC 014746	OAKIE NO. 24	2302	202			SEC20-T18S-R12E
AMC 014747	OAKIE NO. 25	2302	203			SEC20-T18S-R12E
AMC 014748	OAKIE NO. 26	2302	204			SEC20-T18S-R12E
AMC 014749	OAKIE NO. 27	2302	205			SEC20-T18S-R12E
AMC 014750	OCTOBER NO. 2	2469	245			SEC12-T18S-R12E
AMC 014751	PANA BLANCA EXT. NO. 1	784	62	2379	301	SEC08-T18S-R12E
AMC 014752	PANA BLANCA EXT. NO. 2	784	63	2379	302	SEC07-T18S-R12E
AMC 014753	PANA BLANCA EXT. NO. 3	784	64	2379	303	SEC06-T18S-R12E
AMC 014754	PANA BLANCA EXT. NO. 4	784	65	2379	304	SEC06-T18S-R12E
AMC 014755	PANA BLANCA EXT. NO. 5	784	66	2556	374	SEC07-T18S-R12E
AMC 014756	PANA BLANCA EXTENTION #6	784	68	2379	306	SEC07-T18S-R12E
AMC 014757	PANA BLANCA EXTENTION #7	784	67	2556	375	SEC07-T18S-R12E
AMC 014758	PANA BLANCA EXT. NO. 8	784	69	2379	308	SEC12-T18S-R11E
AMC 014759	P. B. NO. 2	2314	299	2444	238	SEC07-T18S-R12E
AMC 014760	P. B. NO. 5	2330	287	2384	183	SEC06-T18S-R12E
AMC 014761	P. B. NO. 8	2380	290			SEC08-T18S-R12E
AMC 014762	PENA BLANCA #5	681	235	2379	294	SEC05-T18S-R12E
AMC 014763	PLADA #1	2731	365			SEC08-T18S-R12E
AMC 014764	PLADA #2	2731	366			SEC09-T18S-R12E
AMC 014765	PLADA #3	2731	367	2747	207	SEC08-T18S-R12E
AMC 014766	PLADA #4	2731	368			SEC09-T18S-R12E
AMC 014767	PLADA #5	2731	369			SEC09-T18S-R12E
AMC 014768	PLADA #6	2731	370	2769	82	SEC09-T18S-R12E
AMC 014769	QUARTZ HILL #3	1648	596	2485	362	SEC18-T18S-R12E
AMC 014770	RED HILL EXTENSION #1	512	411	1072	586	SEC20-T18S-R12E
AMC 014771	RED HILL EXTENSION #2	512	412	1003	382	SEC20-T18S-R12E
AMC 014772	RED HILL EXTENSION #3	512	413	1049	254	SEC20-T18S-R12E

RECEIVED
B.L.M. AZ STATE OFFICE

2008 JUL 23
PHOENIX, ARIZONA
A
S
S

Exhibit A

County: Pima

State: AZ

BLM Serial #	Claim Name	Original Recording		Amended Recording		Location
		Recording #	Page #	Recording #	Page #	
AMC 014773	RED HILL EXTENSION #6	646	241	1063	575	SEC10-T18S-R12E
AMC 014774	RED HILL EXTENSION #7	646	242	1072	587	SEC20-T18S-R12E
AMC 014775	RED HILL EXTENSION #10	646	244	1072	588	SEC20-T18S-R12E
AMC 014776	RED HILL EXTENSION #11	646	245	1063	572	SEC20-T18S-R12E
AMC 014777	RED HILL EXTENSION #12	646	246	1063	573	SEC20-T18S-R12E
AMC 014778	RED HILL EXTENSION #13	646	247	1049	258	SEC17-T18S-R12E
AMC 014779	RED HILL EXTENSION #17	821	78	1049	257	SEC17-T18S-R12E
AMC 014781	RESERVE NO. 7	822	486			SEC10-T18S-R12E
AMC 014782	RESERVE NO. 8	822	487			SEC10-T18S-R12E
AMC 014783	RESERVE NO. 9	822	488			SEC10-T18S-R12E
AMC 014784	RESERVE NO. 10	822	489			SEC10-T18S-R12E
AMC 014785	RESERVE NO. 11	822	490			SEC10-T18S-R12E
AMC 014786	RESERVE NO. 12	822	491			SEC10-T18S-R12E
AMC 014787	RESERVE NO. 13	822	492			SEC15-T18S-R12E
AMC 014788	RESERVE NO. 14	822	493			SEC10-T18S-R12E
AMC 014789	RESERVE #15	822	494	1154	188	SEC15-T18S-R12E
AMC 014790	RESERVE #16	923	581			SEC15-T18S-R12E
AMC 014791	RESERVE #17	923	592			SEC15-T18S-R12E
AMC 014792	RESERVE #18	923	593			SEC15-T18S-R12E
AMC 014793	RESERVE #19	923	594	1154	189	SEC15-T18S-R12E
AMC 014794	RESERVE #20	923	595			SEC15-T18S-R12E
AMC 014795	RESERVE #21	923	596			SEC15-T18S-R12E
AMC 014796	RESERVE #22	932	353			SEC15-T18S-R12E
AMC 014797	RESERVE #23	923	582			SEC15-T18S-R12E
AMC 014798	RESERVE #24	923	583			SEC15-T18S-R12E
AMC 014799	RESERVE #25	923	584			SEC15-T18S-R12E
AMC 014800	RESERVE #26	923	585			SEC15-T18S-R12E
AMC 014801	RESERVE #27	923	586			SEC15-T18S-R12E
AMC 014802	RESERVE #28	923	587			SEC15-T18S-R12E
AMC 014803	RESERVE #29	935	566			SEC15-T18S-R12E
AMC 014804	RESERVE #30	923	588			SEC15-T18S-R12E
AMC 014805	RESERVE #31	923	589			SEC15-T18S-R12E
AMC 014806	RESERVE #32	923	590			SEC15-T18S-R12E
AMC 014807	RESERVE #33	923	591			SEC15-T18S-R12E

Date: 7/22/2008

RECEIVED
B.L.M. AZ STATE OFFICE

2008 JUL 23 A 9 22

PHOENIX, ARIZONA

Exhibit A

County: Pima

State: AZ

BLM Serial #	Claim Name	Original Recording		Amended Recording		Location
		Recording #	Page #	Recording #	Page #	
AMC 014808	RESERVE #34	935	565			SEC15-T18S-R12E
AMC 014809	RESERVE NO. 36 FRACTION	2302	215			SEC15-T18S-R12E
AMC 014810	RESERVE NO. 37 FRACTION	2302	216			SEC15-T18S-R12E
AMC 014811	RESERVE NO. 38 FRACTION	2302	217			SEC15-T18S-R12E
AMC 014812	RESERVE NO. 39 FRACTION	2302	218			SEC15-T18S-R12E
AMC 014813	SEPT. NO 4	2331	291			SEC08-T18S-R12E
AMC 014814	SEPT. NO 5	2331	290			SEC12-T18S-R11E
AMC 014815	SEPT. NO 6	2331	289			SEC12-T18S-R11E
AMC 014816	TINAJA #3	836	404	1063	578	SEC15-T18S-R12E
AMC 014817	TINAJA #4	836	405	1063	579	SEC21-T18S-R12E
AMC 014818	TINAJA #5	836	406	1063	580	SEC21-T18S-R12E
AMC 014821	TINAJA #9	836	410	1063	581	SEC21-T18S-R12E
AMC 014822	TINAJA #10	836	411	1063	582	SEC21-T18S-R12E
AMC 014823	TINAJA #11	836	412	1072	589	SEC21-T18S-R12E
AMC 014824	TINAJA #12	836	413	1063	583	SEC21-T18S-R12E
AMC 014825	TINAJA NO. 14	883	17			SEC21-T18S-R12E
AMC 014826	TINAJA #16	915	298	1089	153	SEC15-T18S-R12E
AMC 014827	TINAJA NO. 19	2302	207			SEC21-T18S-R12E
AMC 014828	TINAJA NO. 20	2302	208			SEC21-T18S-R12E
AMC 014829	TINAJA NO. 21	2302	209			SEC21-T18S-R12E
AMC 014830	TINAJA NO. 22	2302	210			SEC21-T18S-R12E
AMC 014831	TINAJA NO. 23	2302	211			SEC21-T18S-R12E
AMC 014832	TINAJA NO. 24	2302	212			SEC22-T18S-R12E
AMC 014833	TINAJA NO. 25	2302	213			SEC21-T18S-R12E
AMC 014834	TINAJA NO. 28	2302	214			SEC22-T18S-R12E
AMC 014835	VIRGINIA #1	1734	53	1746	522	SEC17-T18S-R12E
AMC 014836	VIRGINIA #2	1734	54	1746	523	SEC17-T18S-R12E
AMC 014837	VIRGINIA #3	1734	55	1746	524	SEC17-T18S-R12E
AMC 014838	VIRGINIA #4	1734	56	1748	571	SEC17-T18S-R12E
AMC 267423	ANTICIPATION # 9	8011	2117			SEC10-T18S-R12E
AMC 267424	ANTICIPATION #10	8011	2120			SEC10-T18S-R12E
AMC 267425	ANTICIPATION #20	8011	2123			SEC10-T18S-R12E
AMC 267426	ANTICIPATION #24	8011	2125			SEC15-T18S-R12E
AMC 267427	TINAJA NO. 6	8011	2135			SEC22-T18S-R12E
AMC 267428	TINAJA NO. 7	8011	2133			SEC21-T18S-R12E
AMC 267429	COPPER EMPIRE #1	8011	2127			SEC09-T18S-R12E

Date: 7/22/2008

Exhibit A

County: Pima

State: AZ

<u>BLM Serial #</u>	<u>Claim Name</u>	<u>Original Recording</u>		<u>Amended Recording</u>		<u>Location</u>
		<u>Recording #</u>	<u>Page #</u>	<u>Recording #</u>	<u>Page #</u>	
AMC 267430	JULY NO. 5	8011	2129			SEC02-T18S-R12E
AMC 267431	RESERVE #3	8011	2131			SEC02-T18S-R12E
AMC 343969	OXIDE 1	10401	205			SEC06-T18S-R12E
AMC 343970	OXIDE 2	10401	207			SEC06-T18S-R12E
AMC 343971	OXIDE 3	10401	209			SEC06-T18S-R12E
AMC 343972	OXIDE 4	10401	211			SEC06-T18S-R12E
AMC 343973	OXIDE 5	10401	213			SEC05-T18S-R12E
AMC 343974	OXIDE 6	10401	215			SEC05-T18S-R12E
AMC 343975	OXIDE 7	10401	217			SEC05-T18S-R12E
AMC 343976	OXIDE 8	10401	219			SEC05-T18S-R12E
AMC 343977	OXIDE 9	10401	221			SEC05-T18S-R12E
AMC 343978	OXIDE 10	10401	223			SEC05-T18S-R12E
AMC 343979	OXIDE 11	10401	225			SEC05-T18S-R12E
AMC 343980	OXIDE 12	10401	227			SEC05-T18S-R12E
AMC 343981	OXIDE 13	10401	229			SEC05-T18S-R12E
AMC 343982	OXIDE 14	10401	231			SEC05-T18S-R12E
AMC 343983	OXIDE 15	10401	233			SEC05-T18S-R12E
AMC 343984	OXIDE 16	10401	235			SEC05-T18S-R12E
AMC 343985	OXIDE 17	10401	237			SEC05-T18S-R12E
AMC 343986	OXIDE 18	10401	239			SEC05-T18S-R12E
AMC 343987	OXIDE 19	10401	241			SEC05-T18S-R12E
AMC 343988	OXIDE 20	10401	243			SEC05-T18S-R12E
AMC 343989	OXIDE 21	10401	245			SEC05-T18S-R12E
AMC 343990	OXIDE 22	10401	247			SEC05-T18S-R12E
AMC 343991	OXIDE 23	10401	249			SEC05-T18S-R12E
AMC 343992	OXIDE 24	10401	251			SEC05-T18S-R12E
AMC 343993	OXIDE 25	10401	253			SEC06-T18S-R12E
AMC 343994	OXIDE 26	10401	255			SEC06-T18S-R12E
AMC 343995	OXIDE 27	10401	257			SEC05-T18S-R12E
AMC 343996	OXIDE 28	10401	259			SEC05-T18S-R12E
AMC 343997	OXIDE 29	10401	261			SEC05-T18S-R12E
AMC 343998	OXIDE 30	10401	263			SEC05-T18S-R12E
AMC 343999	OXIDE 31	10401	265			SEC05-T18S-R12E
AMC 344000	OXIDE 32	10401	267			SEC05-T18S-R12E
AMC 344001	OXIDE 33	10401	269			SEC05-T18S-R12E
AMC 344002	OXIDE 34	10401	271			SEC05-T18S-R12E
AMC 344003	OXIDE 35	10401	273			SEC05-T18S-R12E
AMC 344004	OXIDE 36	10401	275			SEC05-T18S-R12E

Date: 7/22/2008

2008 JUL 23
PHOENIX, ARIZONA

RECEIVED
B.L.M. AZ STATE OFFICE

RECEIVED
B.L.M. AZ STATE OFFICE

2008 JUL 23
PHOENIX, ARIZONA

Exhibit A

County: Pima

State: AZ

BLM Serial #	Claim Name	Original Recording		Amended Recording		Location
		Recording #	Page #	Recording #	Page #	
AMC 354965	JAKE #1	11455	2469			SEC11-T18S-R12E
AMC 354966	JAKE #2	11455	2471			SEC11-T18S-R12E
AMC 354967	JAKE #3	11455	2473			SEC11-T18S-R12E
AMC 354968	JAKE #4	11455	2475			SEC11-T18S-R12E
AMC 354969	JAKE #5	11455	2477			SEC11-T18S-R12E
AMC 354970	JAKE #6	11455	2479			SEC11-T18S-R12E
AMC 354971	JAKE #7	11455	2481			SEC11-T18S-R12E
AMC 354972	JAKE #8	11455	2483			SEC11-T18S-R12E
AMC 354973	JAKE #9	11455	2485			SEC11-T18S-R12E
AMC 354974	JAKE #10	11455	2487			SEC11-T18S-R12E
AMC 354975	JAKE #11	11455	2489			SEC11-T18S-R12E
AMC 354976	JAKE #12	11455	2491			SEC11-T18S-R12E
AMC 354977	JAKE #13	11455	2493			SEC11-T18S-R12E
AMC 354978	JAKE #14	11455	2495			SEC11-T18S-R12E
AMC 354979	JAKE #15	11455	2497			SEC11-T18S-R12E
AMC 354980	JAKE #16	11455	2499			SEC12-T18S-R12E
AMC 354981	JAKE #17	11455	2501			SEC12-T18S-R12E
AMC 354982	JAKE #18	11455	2503			SEC12-T18S-R12E
AMC 354983	JAKE #19	11455	2505			SEC12-T18S-R12E
AMC 354984	JAKE #20	11455	2507			SEC12-T18S-R12E
AMC 354985	JAKE #21	11455	2509			SEC12-T18S-R12E
AMC 354986	JAKE #22	11455	2511			SEC12-T18S-R12E
AMC 354987	JAKE #23	11455	2513			SEC12-T18S-R12E
AMC 354988	JAKE #24	11455	2515			SEC12-T18S-R12E
AMC 354989	JAKE #25	11455	2517			SEC12-T18S-R12E
AMC 354990	JAKE #26	11455	2519			SEC12-T18S-R12E
AMC 354991	JAKE #27	11455	2521			SEC12-T18S-R12E
AMC 354992	JAKE #28	11455	2523			SEC12-T18S-R12E
AMC 354993	JAKE #29	11455	2525			SEC12-T18S-R12E
AMC 354994	JAKE #30	11455	2527			SEC12-T18S-R12E
AMC 354995	JAKE #31	11455	2529			SEC12-T18S-R12E
AMC 354996	JAKE #32	11455	2531			SEC12-T18S-R12E
AMC 354997	JAKE #33	11455	2533			SEC12-T18S-R12E
AMC 354998	JAKE #34	11455	2535			SEC12-T18S-R12E
AMC 354999	JAKE #35	11455	2537			SEC12-T18S-R12E
AMC 355000	JAKE #36	11455	2539			SEC12-T18S-R12E
AMC 389660	SIR #1	13245	553			SEC04-T18S-R12E
AMC 389661	SIR #2	13245	555			SEC04-T18S-R12E

RECEIVED
B.L.M. AZ STATE OFFICE

2008 JUL 23 A
PHOENIX, ARIZONA

Exhibit A

County: Pima

State: AZ

BLM Serial #	Claim Name	Original Recording		Amended Recording		Location
		Recording #	Page #	Recording #	Page #	
AMC 389662	SIR #3	13245	557			SEC04-T18S-R12E
AMC 389663	SIR #4	13245	559			SEC04-T18S-R12E
AMC 389664	SIR #5	13245	561			SEC04-T18S-R12E
AMC 389665	SIR #6	13245	563			SEC04-T18S-R12E
AMC 389666	SIR #7	13245	565			SEC04-T18S-R12E
AMC 389667	SIR #8	13245	567			SEC04-T18S-R12E
AMC 389668	SIR #9	13245	569			SEC04-T18S-R13E
AMC 389669	SIR #10	13245	571			SEC04-T18S-R12E
AMC 389670	SIR #11	13245	573			SEC04-T18S-R12E
AMC 389671	SIR #12	13245	575			SEC04-T18S-R12E
AMC 389672	SIR #13	13245	577			SEC04-T18S-R12E
AMC 389673	SIR #14	13245	579			SEC04-T18S-R12E
AMC 389674	SIR #15	13245	581			SEC04-T18S-R12E
AMC 389675	SIR #16	13245	583			SEC04-T18S-R12E
AMC 389676	SIR #17	13245	585			SEC04-T18S-R12E
AMC 389677	SIR #18	13245	587			SEC04-T18S-R12E
AMC 389678	SIR #19	13245	589			SEC04-T18S-R12E
AMC 389679	SIR #20	13245	591			SEC04-T18S-R12E
AMC 389680	SIR #21	13245	593			SEC04-T18S-R12E
AMC 389681	SIR #22	13245	595			SEC04-T18S-R12E
AMC 389682	SIR #23	13245	597			SEC04-T18S-R12E
AMC 389683	SIR #24	13245	599			SEC04-T18S-R12E
AMC 389684	SIR #25	13245	601			SEC04-T18S-R12E
AMC 389685	SIR #26	13245	603			SEC04-T18S-R12E
AMC 389686	SIR #27	13245	605			SEC04-T18S-R12E
AMC 389687	SIR #28	13245	607			SEC04-T18S-R12E
AMC 389688	SIR #29	13245	609			SEC04-T18S-R12E
AMC 389694	SIR #35	13245	621			SEC01-T18S-R12E
AMC 389695	SIR #36	13245	623			SEC01-T18S-R12E
AMC 389696	SIR #37	13245	625			SEC04-T18S-R12E
AMC 389697	SIR #38	13245	627			SEC04-T18S-R12E
AMC 389698	SIR #39	13245	629			SEC04-T18S-R12E
AMC 389699	SIR #40	13245	631			SEC04-T18S-R12E
AMC 389700	SIR #41	13245	633			SEC04-T18S-R12E
AMC 389701	SIR #42	13245	635			SEC04-T18S-R12E
AMC 390053	BND #1	13258	219			SEC23-T18S-R12E
AMC 390054	BND #2	13258	221			SEC23-T18S-R12E
AMC 390055	BND #3	13258	223			SEC23-T18S-R12E

Date: 7/22/2008

Exhibit A

County: Pima

State: AZ

<u>BLM Serial #</u>	<u>Claim Name</u>	<u>Original Recording</u>		<u>Amended Recording</u>		<u>Location</u>
		<u>Recording #</u>	<u>Page #</u>	<u>Recording #</u>	<u>Page #</u>	
AMC 390056	BND #4	13258	225			SEC23-T18S-R12E
AMC 390057	BND #5	13258	227			SEC23-T18S-R12E
AMC 390058	BND #6	13258	229			SEC23-T18S-R12E
AMC 390059	BND #7	13258	231			SEC23-T18S-R12E
AMC 392440	CGO-1	13312	161			SEC05-T18S-R12E
AMC 392441	CGO-2	13312	163			SEC04-T18S-R12E
AMC 392442	CGO-3	13312	165			SEC04-T18S-R12E
AMC 392443	CGO-4	13312	167			SEC04-T18S-R12E
No. Of Claims	361					

ENTERED INTO COMPUTER

AUG 28 2008 *PB*

RECEIVED
B.L.M. AZ STATE OFFICE
2008 JUL 23 A 9: 22
PHOENIX, ARIZONA

Message:

361 ROWS RETRIEVED

CBS Export Results Report

Include Resolved Records

Record Status

- Error Records (E/M/I)**
- Accepted Records (A/W)**
- "On Hold" Records (H)**
- All Records (for s/n or receipt nr)**
- Exported, No Results From CBS**
- New (not yet exported)**

Enter export Date (mm/dd/yyyy)

Serial Number match (optional)

Receipt Nr (optional)

Export Nr (exclusive)

LR2000 User (defaults to login)

Search Criteria Responsible Area (Error)

- User (U,X)**
- Programmer (P,X)**
- All (U,P,X)**

Export

Print

User Guide

	Resend?	Export Nr	A/D	Serial Nr	Multi	Code	\$ Amount	Remarks	Receipt Nr	LR2000 User	#Msg	Resolved
1	<input type="checkbox"/>	1934410	A	AMC14601		582	125.00	2009	1746607	P5BROWN		

United States Department of the Interior

Bureau of Land Management
 BUSINESS & SUPPORT SVCS DIV
 ONE N CENTRAL AVE SUITE 800
 PHOENIX, AZ 85004 -4427
 Phone: (602) 417-9200

Receipt

No:

1746607

Transaction #: 1803765		ENTERED INTO COMPUTER AUG 28 2008 PB + VERIFIED
Date of Transaction: 07/23/2008		
CUSTOMER:	D STILLWELL FREEPORT MCMORAN CORP ONE NORTH CENTRAL AVE PHOENIX, AZ 85004	

LINE #	QTY	DESCRIPTION	REMARKS	UNIT PRICE	TOTAL
1	1.00	LOCATABLE MINERALS / MINING CLAIMS-NOT NEW-UNADJUD, ONE AUTH NO. ONLY / MINING CLAIM MONEY RECEIVED (455) CASES: AMC14600/\$45125.00	MAINT 2009/361	- n/a -	45125.00
TOTAL:					\$45,125.00

PAYMENT INFORMATION						
1	AMOUNT:	\$45,125.00	POSTMARKED:	N/A		
	TYPE:	CHECK	RECEIVED:	07/23/2008		
	CHECK NO:	619102				
	NAME:	FREEPORT MCMORAN CORP STILLWELL, D ONE NORTH CENTRAL AVE PHOENIX AZ 85004				

REMARKS

This receipt was generated by the automated BLM Collections and Billing System and is a paper representation of a portion of the official electronic record contained therein.

Message:

313 ROWS RETRIEVED

CBS Export Results Report

Include Resolved Records

Record Status

- Error Records (E/M/I)
- Accepted Records (A/W)
- "On Hold" Records (H)
- All Records (for s/n or receipt nr)
- Exported, No Results From CBS
- New (not yet exported)

Search Criteria

Enter export Date (mm/dd/yyyy) ALL
Serial Number match (optional)
Receipt Nr (optional) 1539783
Export Nr (exclusive)
LR2000 User (defaults to login) ALL

Responsible Area (Errors Only)

- User (U,X)
- Programmer (P,X)
- All (U,P,X)

Query

Reset

[User Guide](#)

	Resend?	Export Nr	A/D	Serial Nr	Mult	Code	\$ Amount	Remarks	Receipt Nr	LR2000 User	#Msg	Resolved?	OK	Stat	A
1	<input type="checkbox"/>	1328036	A	AMC14600		582	125.00	2008	1539783	P5BROWN		<input type="checkbox"/>			

EXHIBIT A

2007 AUG -9 A 10: 23

County: Pima

State: AZ

BLM Serial #	Claim Name	Original Recording		Amended Recording		Location
		Recording #	Page #	Recording #	Page #	
AMC 014600	ANTICIPATION #11	818	547	1306	302	PHOENIX, ARIZONA SEC09-T18S-R12E
AMC 014601	ANTICIPATION NO. 13	836	415			SEC15-T18S-R12E
AMC 014602	ANTICIPATION NO. 14	836	416			SEC15-T18S-R12E
AMC 014603	ANTICIPATION # 18	836	420	1306	303	SEC10-T18S-R12E
AMC 014604	ANTICIPATION #19	836	421	1306	304	SEC10-T18S-R12E
AMC 014606	ANTICIPATION #22	915	300			SEC15-T18S-R12E
AMC 014607	ANTICIPATION #23	915	301			SEC15-T18S-R12E
AMC 014609	ANTICIPATION #25	923	598			SEC15-T18S-R12E
AMC 014610	BLACK JACK #1	77	289	2270	231	SEC07-T18S-R12E
AMC 014611	BLACK JACK #2	77	288	2280	467	SEC07-T18S-R12E
AMC 014612	BLACK JACK #3	77	287	2280	468	SEC07-T18S-R12E
AMC 014613	BLACK JACK #4	77	286	2280	469	SEC07-T18S-R12E
AMC 014614	BLACK JACK EXT. NO. 1	380	37	2280	489	SEC07-T18S-R12E
AMC 014615	BLACK JACK EXT. NO. 2	380	38	2280	490	SEC06-T18S-R12E
AMC 014616	BLUE BELL 1	808	587	2838	180	SEC10-T18S-R12E
AMC 014617	BLUE BELL 2	808	588	2838	181	SEC03-T18S-R12E
AMC 014618	BLUE BELL 3	808	589	2838	182	SEC03-T18S-R12E
AMC 014619	BLUE BELL 4	808	590	2838	183	SEC04-T18S-R12E
AMC 014620	BLUE BELL 5	808	591	2838	184	SEC04-T18S-R12E
AMC 014621	BLUE BELL 6	808	592	2838	185	SEC04-T18S-R12E
AMC 014622	BLUE BELL 7	808	593	2838	186	SEC04-T18S-R12E
AMC 014623	BLUE BELL 8	808	594	2838	187	SEC04-T18S-R12E
AMC 014624	BLUE BELL 9	808	595	2838	188	SEC04-T18S-R12E
AMC 014625	BLUE BELL 10	808	596	2838	189	SEC03-T18S-R12E
AMC 014626	BLUE BELL 11	808	597	2838	190	SEC03-T18S-R12E
AMC 014627	BLUE BELL 12	808	598	2838	191	SEC03-T18S-R12E
AMC 014628	BLUE BELL 13	808	599	2838	192	SEC04-T18S-R12E
AMC 014629	BLUE BELL #14	808	600	2838	193	SEC04-T18S-R12E
AMC 014630	BLUE BELL 15	809	1	2838	194	SEC04-T18S-R12E
AMC 014631	BLUE BELL 16	809	2	2838	195	SEC04-T18S-R12E
AMC 014632	BLUE BELL 17	809	3	2838	196	SEC04-T18S-R12E
AMC 014633	BLUE BELL 18	809	4	2838	197	SEC04-T18S-R12E
AMC 014634	BLUE BELL 19	809	5	2838	198	SEC04-T18S-R12E
AMC 014635	BLUE BELL 20	809	6	2838	199	SEC04-T18S-R12E
AMC 014636	BLUE BELL 21	809	7	2838	200	SEC04-T18S-R12E
AMC 014637	BLUE BELL 22	809	8	2838	201	SEC03-T18S-R12E
AMC 014638	BOUNDARY #7	1340	322			SEC22-T18S-R12E
AMC 014639	BOUNDARY #8	1340	323			SEC22-T18S-R12E
AMC 014640	BOUNDARY #9	1340	324			SEC22-T18S-R12E
AMC 014641	BOUNDARY #10	1340	325			SEC22-T18S-R12E
AMC 014642	BOUNDARY #11	1340	326			SEC22-T18S-R12E
AMC 014643	BOUNDARY #12	1340	327			SEC22-T18S-R12E

EXHIBIT A

RECEIVED
B.L.M. AZ STATE OFFICE

2007 AUG -9 A 10:23

County: Pima

State: AZ

BLM Serial #	Claim Name	Original Recording		Amended Recording		Location
		Recording #	Page #	Recording #	Page #	
AMC 014644	BOUNDARY #13	1340	328			SEC22-T18S-R12E
AMC 014645	BOUNDARY #14	1340	329			SEC22-T18S-R12E
AMC 014646	BOUNDARY #15	1340	330			SEC22-T18S-R12E
AMC 014647	BOUNDARY #16	1340	331			SEC22-T18S-R12E
AMC 014648	BOUNDARY #17	1340	332			SEC22-T18S-R12E
AMC 014649	BOUNDARY #18	1340	333			SEC22-T18S-R12E
AMC 014650	BOUNDARY #19	1340	334			SEC22-T18S-R12E
AMC 014651	BOUNDARY #20	1340	335			SEC22-T18S-R12E
AMC 014652	BOUNDARY #21	1340	336			SEC22-T18S-R12E
AMC 014653	BOUNDARY #22	1340	337			SEC22-T18S-R12E
AMC 014654	BOUNDARY #23 FRACTION	1340	338			SEC22-T18S-R12E
AMC 014655	BOUNDARY #24 FRACTION	1340	339			SEC22-T18S-R12E
AMC 014657	COPPER EMPIRE #2	638	148	1306	307	SEC09-T18S-R12E
AMC 014658	COPPER EMPIRE #3	817	51	1306	308	SEC09-T18S-R12E
AMC 014659	COPPER EMPIRE #4	817	52	1306	309	SEC09-T18S-R12E
AMC 014660	COPPER EMPIRE #5	817	53	1306	310	SEC09-T18S-R12E
AMC 014661	COPPER EMPIRE #6	817	54	1306	311	SEC09-T18S-R12E
AMC 014662	COPPER EMPIRE #7	817	55	2838	178	SEC09-T18S-R12E
AMC 014663	COPPER EMPIRE #8	817	56	1306	313	SEC09-T18S-R12E
AMC 014664	COPPER EMPIRE #9	817	57	2838	179	SEC04-T18S-R12E
AMC 014665	COPPER EMPIRE #10	817	58	1306	315	SEC10-T18S-R12E
AMC 014666	COPPER GIANT #1	638	139	2731	371	SEC05-T18S-R12E
AMC 014667	COPPER GIANT #2	638	140	2731	372	SEC04-T18S-R12E
AMC 014668	COPPER GIANT #3	638	141	2731	373	SEC05-T18S-R12E
AMC 014669	COPPER GIANT #4	638	142	2731	374	SEC05-T18S-R12E
AMC 014670	COPPER GIANT #5	638	143	2731	375	SEC05-T18S-R12E
AMC 014671	COPPER GIANT #6	638	144	2731	376	SEC05-T18S-R12E
AMC 014672	COPPER GIANT #7	638	145	2731	377	SEC05-T18S-R12E
AMC 014673	COPPER GIANT #8	638	146	2731	378	SEC05-T18S-R12E
AMC 014674	COPPER JOHN EXTENSION #19	580	199	1038	524	SEC20-T18S-R12E
AMC 014675	COPPER JOHN EXTENSION #21	580	201	1038	526	SEC16-T18S-R12E
AMC 014676	COPPER JOHN EXTENSION #23	580	203	1038	527	SEC20-T18S-R12E
AMC 014677	COPPER JOHN EXTENSION #24	580	204	1063	584	SEC21-T18S-R12E
AMC 014678	COPPER JOHN EXTENSION #25	580	205	1038	528	SEC21-T18S-R12E
AMC 014679	COPPER JOHN EXTENSION #26	580	206	1049	250	SEC17-T18S-R12E
AMC 014680	COPPER JOHN EXTENSION #27	580	207	1063	585	SEC20-T18S-R12E
AMC 014681	COPPER JOHN EXTENSION #28	580	208	1063	586	SEC20-T18S-R12E
AMC 014682	COPPER JOHN EXTENSION #29	580	209	1063	587	SEC20-T18S-R12E
AMC 014683	COPPER JOHN EXTENSION #30	580	210	1063	588	SEC20-T18S-R12E
AMC 014684	COPPER JOHN EXTENSION #31	580	211	1079	541	SEC20-T18S-R12E
AMC 014685	COPPER JOHN EXTENSION #35	580	215	1049	251	SEC17-T18S-R12E
AMC 014686	COPPER JOHN EXTENSION #42	784	59	2740	104	SEC09-T18S-R12E

Date: 8/7/2007

EXHIBIT A

RECEIVED
B.L.M. AZ STATE OFFICE

2007 AUG -9 A 10: 23

County: Pima

State: AZ

BLM Serial #	Claim Name	Original Recording		Amended Recording		Section
		Recording #	Page #	Recording #	Page #	
AMC 014687	COPPER JOHN EXTENSION #43	784	60	2740	105	SEC09-T18S-R12E
AMC 014688	DEC NO. 1	2241	152			SEC07-T18S-R12E
AMC 014689	DEC NO. 2	2241	153			SEC07-T18S-R12E
AMC 014690	ESCONDIDO #1	76	623	1742	78	SEC18-T18S-R12E
AMC 014691	FRIJOLE	76	547	2965	149	SEC17-T18S-R12E
AMC 014692	HOPE #1	1469	28			SEC07-T18S-R12E
AMC 014693	HOPE #2	1469	27			SEC18-T18S-R12E
AMC 014694	JULY NO 1	2331	293			SEC18-T18S-R12E
AMC 014695	JULY NO 2	2331	292			SEC18-T18S-R12E
AMC 014697	LUCKY BOY #1	76	547	1742	76	SEC18-T18S-R12E
AMC 014698	MAY 1	1756	197	2838	177	SEC09-T18S-R12E
AMC 014699	MAY BIRD #2	890	286	2485	333	SEC12-T18S-R11E
AMC 014700	MAY BIRD #3	890	287	2485	334	SEC12-T18S-R11E
AMC 014701	MAY BIRD #4	890	288	2485	335	SEC12-T18S-R11E
AMC 014702	MAY BIRD #5	890	289	2485	336	SEC12-T18S-R11E
AMC 014703	MAY BIRD #6	890	290	2485	337	SEC12-T18S-R11E
AMC 014704	MAY BIRD #7	890	291	2485	338	SEC12-T18S-R11E
AMC 014705	MAY BIRD #9	977	133	2485	339	SEC12-T18S-R11E
AMC 014706	MAY BIRD #10	977	134	2485	340	SEC12-T18S-R11E
AMC 014707	MAY BIRD #11	977	135	2485	341	SEC11-T18S-R11E
AMC 014708	MAY BIRD #16	977	140	2485	342	SEC12-T18S-R11E
AMC 014709	MAY BIRD #17	977	141	2485	343	SEC12-T18S-R11E
AMC 014710	MAY BIRD #18	977	142	2485	344	SEC12-T18S-R11E
AMC 014711	MAY BIRD #19	977	143	2485	345	SEC12-T18S-R11E
AMC 014712	MAY BIRD #21	977	145	2485	346	SEC07-T18S-R12E
AMC 014713	MAY BIRD #36	1484	547	2485	347	SEC13-T18S-R11E
AMC 014714	MAY BIRD #37	1484	548	2485	348	SEC07-T18S-R12E
AMC 014715	MAY BIRD #38	1484	549	2485	349	SEC13-T18S-R11E
AMC 014716	MAY BIRD #39	1484	550	2485	350	SEC18-T18S-R12E
AMC 014717	MAY BIRD #40	1484	551	2485	351	SEC13-T18S-R11E
AMC 014718	MAY BIRD #41	1484	552	2485	352	SEC18-T18S-R12E
AMC 014719	MAY BIRD #42	1484	553	2485	353	SEC18-T18S-R12E
AMC 014720	MAY BIRD #43	1484	554	2485	354	SEC18-T18S-R12E
AMC 014721	MAY BIRD #44	1484	555	2485	355	SEC18-T18S-R12E
AMC 014722	MAY BIRD #51	1484	562	2485	356	SEC07-T18S-R12E
AMC 014723	MAY BIRD #52	1484	563	2485	357	SEC12-T18S-R11E
AMC 014724	MAY BIRD #58	1484	569	2485	358	SEC06-T18S-R12E
AMC 014725	MAY BIRD #59	1484	570	2485	359	SEC06-T18S-R12E
AMC 014726	MAY BIRD #60	1484	571	2485	360	SEC06-T18S-R12E
AMC 014727	MAY BIRD #62	1484	573	2485	361	SEC06-T18S-R12E
AMC 014728	MONZONITE NO. I	1602	116			SEC04-T18S-R12E
AMC 014729	NEW YEARS EVE EXT. #12	638	131	2731	379	SEC09-T18S-R12E

Date: 8/7/2007

EXHIBIT A

RECEIVED
B.L.M. AZ STATE OFFICE

2007 AUG -9 A 10: 23

County: Pima

State: AZ

BLM Serial #

Claim Name

Original Recording

Amended Recording

Recording # Page #

Recording # Page #

PHOENIX, ARIZONA

<u>BLM Serial #</u>	<u>Claim Name</u>	<u>Original Recording</u>	<u>Amended Recording</u>	<u>Recording #</u>	<u>Page #</u>	<u>Recording #</u>	<u>Page #</u>	<u>Local #</u>
AMC 014730	NEW YEARS EVE EXT. #13	638	132	2731	380			SEC09-T18S-R12E
AMC 014731	NEW YEARS EVE EXT. #14	641	66	2731	381			SEC09-T18S-R12E
AMC 014732	NEW YEARS EVE EXT. #15	638	133	2731	382			SEC09-T18S-R12E
AMC 014733	NEW YEARS EVE EXT. #16	638	138	2747	206			SEC08-T18S-R12E
AMC 014734	NEW YEARS EVE EXT. #17	638	129	2731	384			SEC08-T18S-R12E
AMC 014735	NEW YEARS EVE EXT. #18	638	135	2731	385			SEC08-T18S-R12E
AMC 014736	NEW YEARS EVE EXT. #19	638	130	2731	386			SEC09-T18S-R12E
AMC 014737	NEW YEARS EVE EXT. #20	638	134	2731	387			SEC08-T18S-R12E
AMC 014738	NEW YEARS EVE EXT. #21	638	137	2731	388			SEC04-T18S-R12E
AMC 014739	NEW YEARS EVE EXT. #22	638	136	2747	205			SEC08-T18S-R12E
AMC 014740	OAKIE #1	821	79	1079	538			SEC20-T18S-R11E
AMC 014741	OAKIE #6	821	84	1079	539			SEC20-T18S-R12E
AMC 014742	OAKIE #9	821	87	1079	540			SEC20-T18S-R12E
AMC 014743	OAKIE NO. 21	2302	199					SEC20-T18S-R12E
AMC 014744	OAKIE NO. 22	2302	200					SEC20-T18S-R12E
AMC 014745	OAKIE NO. 23	2302	201					SEC20-T18S-R12E
AMC 014746	OAKIE NO. 24	2302	202					SEC20-T18S-R12E
AMC 014747	OAKIE NO. 25	2302	203					SEC20-T18S-R12E
AMC 014748	OAKIE NO. 26	2302	204					SEC20-T18S-R12E
AMC 014749	OAKIE NO. 27	2302	205					SEC20-T18S-R12E
AMC 014750	OCTOBER NO. 2	2469	245					SEC12-T18S-R12E
AMC 014751	PANA BLANCA EXT. NO. 1	784	62	2379	301			SEC06-T18S-R12E
AMC 014752	PANA BLANCA EXT. NO. 2	784	63	2379	302			SEC07-T18S-R12E
AMC 014753	PANA BLANCA EXT. NO. 3	784	64	2379	303			SEC06-T18S-R12E
AMC 014754	PANA BLANCA EXT. NO. 4	784	65	2379	304			SEC06-T18S-R12E
AMC 014755	PANA BLANCA EXT. NO. 5	784	66	2556	374			SEC07-T18S-R12E
AMC 014756	PANA BLANCA EXTENTION #6	784	68	2379	306			SEC07-T18S-R12E
AMC 014757	PANA BLANCA EXTENTION #7	784	67	2556	375			SEC07-T18S-R12E
AMC 014758	PANA BLANCA EXT. NO. 8	784	69	2379	308			SEC12-T18S-R11E
AMC 014759	P. B. NO. 2	2314	299	2444	238			SEC07-T18S-R12E
AMC 014760	P. B. NO. 5	2330	287	2384	183			SEC06-T18S-R12E
AMC 014761	P. B. NO. 8	2380	290					SEC08-T18S-R12E
AMC 014762	PENA BLANCA #5	681	235	2379	294			SEC05-T18S-R12E
AMC 014763	PLADA #1	2731	365					SEC08-T18S-R12E
AMC 014764	PLADA #2	2731	366					SEC09-T18S-R12E
AMC 014765	PLADA #3	2731	367	2747	207			SEC08-T18S-R12E
AMC 014766	PLADA #4	2731	368					SEC09-T18S-R12E
AMC 014767	PLADA #5	2731	369					SEC09-T18S-R12E
AMC 014768	PLADA #6	2731	370	2769	82			SEC09-T18S-R12E
AMC 014769	QUARTZ HILL #3	1648	596	2485	362			SEC18-T18S-R12E
AMC 014770	RED HILL EXTENSION #1	512	411	1072	586			SEC20-T18S-R12E
AMC 014771	RED HILL EXTENSION #2	512	412	1003	382			SEC20-T18S-R12E

Date: 8/7/2007

Page: 4 of 8 42

RECEIVED
B.L.M. AZ STATE OFFICE

EXHIBIT A

2007 AUG -9 A 10: 23

County: Pima

State: AZ

BLM Serial #	Claim Name	Original Recording		Amended Recording		Location
		Recording #	Page #	Recording #	Page #	
AMC 014772	RED HILL EXTENSION #3	512	413	1049	254	SEC20-T18S-R12E
AMC 014773	RED HILL EXTENSION #6	646	241	1063	575	SEC17-T18S-R12E
AMC 014774	RED HILL EXTENSION #7	646	242	1072	587	SEC20-T18S-R12E
AMC 014775	RED HILL EXTENSION #10	646	244	1072	588	SEC20-T18S-R12E
AMC 014776	RED HILL EXTENSION #11	646	245	1063	572	SEC20-T18S-R12E
AMC 014777	RED HILL EXTENSION #12	646	246	1063	573	SEC20-T18S-R12E
AMC 014778	RED HILL EXTENSION #13	646	247	1049	256	SEC17-T18S-R12E
AMC 014779	RED HILL EXTENSION #17	821	78	1049	257	SEC17-T18S-R12E
AMC 014781	RESERVE NO. 7	822	486			SEC10-T18S-R12E
AMC 014782	RESERVE NO. 8	822	487			SEC10-T18S-R12E
AMC 014783	RESERVE NO. 9	822	488			SEC10-T18S-R12E
AMC 014784	RESERVE NO. 10	822	489			SEC10-T18S-R12E
AMC 014785	RESERVE NO. 11	822	490			SEC10-T18S-R12E
AMC 014786	RESERVE NO. 12	822	491			SEC10-T18S-R12E
AMC 014787	RESERVE NO. 13	822	492			SEC15-T18S-R12E
AMC 014788	RESERVE NO. 14	822	493			SEC10-T18S-R12E
AMC 014789	RESERVE #15	822	494	1154	188	SEC15-T18S-R12E
AMC 014790	RESERVE #16	923	581			SEC15-T18S-R12E
AMC 014791	RESERVE #17	923	592			SEC15-T18S-R12E
AMC 014792	RESERVE #18	923	593			SEC15-T18S-R12E
AMC 014793	RESERVE #19	923	594	1154	189	SEC15-T18S-R12E
AMC 014794	RESERVE #20	923	595			SEC15-T18S-R12E
AMC 014795	RESERVE #21	923	596			SEC15-T18S-R12E
AMC 014796	RESERVE #22	932	353			SEC15-T18S-R12E
AMC 014797	RESERVE #23	923	582			SEC15-T18S-R12E
AMC 014798	RESERVE #24	923	583			SEC15-T18S-R12E
AMC 014799	RESERVE #25	923	584			SEC15-T18S-R12E
AMC 014800	RESERVE #26	923	585			SEC15-T18S-R12E
AMC 014801	RESERVE #27	923	586			SEC15-T18S-R12E
AMC 014802	RESERVE #28	923	587			SEC15-T18S-R12E
AMC 014803	RESERVE #29	935	566			SEC15-T18S-R12E
AMC 014804	RESERVE #30	923	588			SEC15-T18S-R12E
AMC 014805	RESERVE #31	923	589			SEC15-T18S-R12E
AMC 014806	RESERVE #32	923	590			SEC15-T18S-R12E
AMC 014807	RESERVE #33	923	591			SEC15-T18S-R12E
AMC 014808	RESERVE #34	935	565			SEC15-T18S-R12E
AMC 014809	RESERVE NO. 36 FRACTION	2302	215			SEC15-T18S-R12E
AMC 014810	RESERVE NO. 37 FRACTION	2302	216			SEC15-T18S-R12E
AMC 014811	RESERVE NO. 38 FRACTION	2302	217			SEC15-T18S-R12E
AMC 014812	RESERVE NO. 39 FRACTION	2302	218			SEC15-T18S-R12E
AMC 014813	SEPT. NO 4	2331	291			SEC06-T18S-R12E
AMC 014814	SEPT. NO 5	2331	290			SEC12-T18S-R11E

Date: 8/7/2007

Page: 5 of 8 22

EXHIBIT A

2007 AUG -9 A 10: 24

County: Pima

State: AZ

<u>BLM Serial #</u>	<u>Claim Name</u>	<u>Original Recording</u>		<u>Amended Recording</u>		<u>Location</u>
		<u>Recording #</u>	<u>Page #</u>	<u>Recording #</u>	<u>Page #</u>	
AMC 014815	SEPT. NO 6	2331	289			SEC12-T18S-R11E
AMC 014816	TINAJA #3	836	404	1063	578	SEC15-T18S-R12E
AMC 014817	TINAJA #4	836	405	1063	579	SEC21-T18S-R12E
AMC 014818	TINAJA #5	836	406	1063	580	SEC21-T18S-R12E
AMC 014821	TINAJA #9	836	410	1063	581	SEC21-T18S-R12E
AMC 014822	TINAJA #10	836	411	1063	582	SEC21-T18S-R12E
AMC 014823	TINAJA #11	836	412	1072	589	SEC21-T18S-R12E
AMC 014824	TINAJA #12	836	413	1063	583	SEC21-T18S-R12E
AMC 014825	TINAJA NO. 14	883	17			SEC21-T18S-R12E
AMC 014826	TINAJA #16	915	298	1089	153	SEC15-T18S-R12E
AMC 014827	TINAJA NO. 19	2302	207			SEC21-T18S-R12E
AMC 014828	TINAJA NO. 20	2302	208			SEC21-T18S-R12E
AMC 014829	TINAJA NO. 21	2302	209			SEC21-T18S-R12E
AMC 014830	TINAJA NO. 22	2302	210			SEC21-T18S-R12E
AMC 014831	TINAJA NO. 23	2302	211			SEC21-T18S-R12E
AMC 014832	TINAJA NO. 24	2302	212			SEC22-T18S-R12E
AMC 014833	TINAJA NO. 25	2302	213			SEC21-T18S-R12E
AMC 014834	TINAJA NO. 26	2302	214			SEC22-T18S-R12E
AMC 014835	VIRGINIA #1	1734	53	1746	522	SEC17-T18S-R12E
AMC 014836	VIRGINIA #2	1734	54	1746	523	SEC17-T18S-R12E
AMC 014837	VIRGINIA #3	1734	55	1746	524	SEC17-T18S-R12E
AMC 014838	VIRGINIA #4	1734	56	1748	571	SEC17-T18S-R12E
AMC 267423	ANTICIPATION # 9	8011	2117			SEC10-T18S-R12E
AMC 267424	ANTICIPATION #10	8011	2120			SEC10-T18S-R12E
AMC 267425	ANTICIPATION #20	8011	2123			SEC10-T18S-R12E
AMC 267426	ANTICIPATION #24	8011	2125			SEC15-T18S-R12E
AMC 267427	TINAJA NO. 6	8011	2135			SEC22-T18S-R12E
AMC 267428	TINAJA NO. 7	8011	2133			SEC21-T18S-R12E
AMC 267429	COPPER EMPIRE #1	8011	2127			SEC09-T18S-R12E
AMC 267430	JULY NO. 5	8011	2129			SEC10-T18S-R12E
AMC 267431	RESERVE #3	8011	2131			SEC10-T18S-R12E
AMC 343969	OXIDE 1	10401	205			SEC06-T18S-R12E
AMC 343970	OXIDE 2	10401	207			SEC06-T18S-R12E
AMC 343971	OXIDE 3	10401	209			SEC06-T18S-R12E
AMC 343972	OXIDE 4	10401	211			SEC06-T18S-R12E
AMC 343973	OXIDE 5	10401	213			SEC05-T18S-R12E
AMC 343974	OXIDE 6	10401	215			SEC05-T18S-R12E
AMC 343975	OXIDE 7	10401	217			SEC05-T18S-R12E
AMC 343976	OXIDE 8	10401	219			SEC05-T18S-R12E
AMC 343977	OXIDE 9	10401	221			SEC05-T18S-R12E
AMC 343978	OXIDE 10	10401	223			SEC05-T18S-R12E
AMC 343979	OXIDE 11	10401	225			SEC05-T18S-R12E

RECEIVED
B.L.M. AZ STATE OFFICE

EXHIBIT A

2007 AUG -9 A 10: 24

County: Pima

State: AZ

<u>BLM Serial #</u>	<u>Claim Name</u>
AMC 343980	OXIDE 12
AMC 343981	OXIDE 13
AMC 343982	OXIDE 14
AMC 343983	OXIDE 15
AMC 343984	OXIDE 16
AMC 343985	OXIDE 17
AMC 343986	OXIDE 18
AMC 343987	OXIDE 19
AMC 343988	OXIDE 20
AMC 343989	OXIDE 21
AMC 343990	OXIDE 22
AMC 343991	OXIDE 23
AMC 343992	OXIDE 24
AMC 343993	OXIDE 25
AMC 343994	OXIDE 26
AMC 343995	OXIDE 27
AMC 343996	OXIDE 28
AMC 343997	OXIDE 29
AMC 343998	OXIDE 30
AMC 343999	OXIDE 31
AMC 344000	OXIDE 32
AMC 344001	OXIDE 33
AMC 344002	OXIDE 34
AMC 344003	OXIDE 35
AMC 344004	OXIDE 36
AMC 354965	JAKE #1
AMC 354966	JAKE #2
AMC 354967	JAKE #3
AMC 354968	JAKE #4
AMC 354969	JAKE #5
AMC 354970	JAKE #6
AMC 354971	JAKE #7
AMC 354972	JAKE #8
AMC 354973	JAKE #9
AMC 354974	JAKE #10
AMC 354975	JAKE #11
AMC 354976	JAKE #12
AMC 354977	JAKE #13
AMC 354978	JAKE #14
AMC 354979	JAKE #15
AMC 354980	JAKE #16
AMC 354981	JAKE #17

<u>Original Recording</u>		<u>Amended Recording</u>		<u>Location</u>
<u>Recording #</u>	<u>Page #</u>	<u>Recording #</u>	<u>Page #</u>	
10401	227			SEC05-T18S-R12E
10401	229			SEC05-T18S-R12E
10401	231			SEC05-T18S-R12E
10401	233			SEC05-T18S-R12E
10401	235			SEC05-T18S-R12E
10401	237			SEC05-T18S-R12E
10401	239			SEC05-T18S-R12E
10401	241			SEC05-T18S-R12E
10401	243			SEC05-T18S-R12E
10401	245			SEC05-T18S-R12E
10401	247			SEC05-T18S-R12E
10401	249			SEC05-T18S-R12E
10401	251			SEC05-T18S-R12E
10401	253			SEC06-T18S-R12E
10401	255			SEC06-T18S-R12E
10401	257			SEC05-T18S-R12E
10401	259			SEC05-T18S-R12E
10401	261			SEC05-T18S-R12E
10401	263			SEC05-T18S-R12E
10401	265			SEC05-T18S-R12E
10401	267			SEC05-T18S-R12E
10401	269			SEC05-T18S-R12E
10401	271			SEC05-T18S-R12E
10401	273			SEC05-T18S-R12E
10401	275			SEC05-T18S-R12E
11455	2469			SEC11-T18S-R12E
11455	2471			SEC11-T18S-R12E
11455	2473			SEC11-T18S-R12E
11455	2475			SEC11-T18S-R12E
11455	2477			SEC11-T18S-R12E
11455	2479			SEC11-T18S-R12E
11455	2481			SEC11-T18S-R12E
11455	2483			SEC11-T18S-R12E
11455	2485			SEC11-T18S-R12E
11455	2487			SEC11-T18S-R12E
11455	2489			SEC11-T18S-R12E
11455	2491			SEC11-T18S-R12E
11455	2493			SEC11-T18S-R12E
11455	2495			SEC11-T18S-R12E
11455	2497			SEC11-T18S-R12E
11455	2499			SEC12-T18S-R12E
11455	2501			SEC12-T18S-R12E

PHOENIX, ARIZONA

RECEIVED
B.L.M. AZ STATE OFFICE

EXHIBIT A

2007 AUG -9 A 10: 24

County: Pima

State: AZ

<u>BLM Serial #</u>	<u>Claim Name</u>	<u>Original Recording</u>		<u>Amended Recording</u>		<u>Location</u>
		<u>Recording #</u>	<u>Page #</u>	<u>Recording #</u>	<u>Page #</u>	
AMC 354982	JAKE #18	11455	2503			SEC12-T18S-R12E
AMC 354983	JAKE #19	11455	2505			SEC12-T18S-R12E
AMC 354984	JAKE #20	11455	2507			SEC12-T18S-R12E
AMC 354985	JAKE #21	11455	2509			SEC12-T18S-R12E
AMC 354986	JAKE #22	11455	2511			SEC12-T18S-R12E
AMC 354987	JAKE #23	11455	2513			SEC12-T18S-R12E
AMC 354988	JAKE #24	11455	2515			SEC12-T18S-R12E
AMC 354989	JAKE #25	11455	2517			SEC12-T18S-R12E
AMC 354990	JAKE #26	11455	2519			SEC12-T18S-R12E
AMC 354991	JAKE #27	11455	2521			SEC12-T18S-R12E
AMC 354992	JAKE #28	11455	2523			SEC12-T18S-R12E
AMC 354993	JAKE #29	11455	2525			SEC12-T18S-R12E
AMC 354994	JAKE #30	11455	2527			SEC12-T18S-R12E
AMC 354995	JAKE #31	11455	2529			SEC12-T18S-R12E
AMC 354996	JAKE #32	11455	2531			SEC12-T18S-R12E
AMC 354997	JAKE #33	11455	2533			SEC12-T18S-R12E
AMC 354998	JAKE #34	11455	2535			SEC12-T18S-R12E
AMC 354999	JAKE #35	11455	2537			SEC12-T18S-R12E
AMC 355000	JAKE #36	11455	2539			SEC12-T18S-R12E
Total # Of Claims: 313						

PHOENIX, ARIZONA

United States Department of the Interior

Bureau of Land Management
 BUSINESS & SUPPORT SVCS DIV
 ONE N CENTRAL AVE SUITE 800
 PHOENIX, AZ 85004 -4427
 Phone: (602) 417-9200

Receipt

No: 1539783

Transaction #: 1591098		ENTERED INTO COMPUTER	
Date of Transaction: 08/09/2007			
CUSTOMER:	PHELPS DODGE CORP ONE N CENTRAL AVE 17TH FLOOR PHOENIX, AZ 85004	AUG 15 2007	PB VERIFIED

LINE #	QTY	DESCRIPTION	REMARKS	UNIT PRICE	TOTAL
1	1.00	LOCATABLE MINERALS / MINING CLAIMS-NOT NEW-UNADJUD, ONE AUTH NO. ONLY / MINING CLAIM MONEY RECEIVED (455) CASES: AMC14600/\$39125.00	MAINT 2008 (313)	- n/a -	39125.00
TOTAL:					\$39,125.00

PAYMENT INFORMATION			
1	AMOUNT:	\$39,125.00	POSTMARKED: N/A
	TYPE:	CHECK	RECEIVED: 08/09/2007
	CHECK NO:	579771	
	NAME:	PHELPS DODGE CORP ONE N CENTRAL AVE 17TH FLOOR PHOENIX AZ 85004	

REMARKS

This receipt was generated by the automated BLM Collections and Billing System and is a paper representation of a portion of the official electronic record contained therein.

LEAD FILE NUMBERS:

AMC 14598

AMC 267423

AMC 343969

AMC 354965

TRANSACTION DATE: 07/10/2006

AMOUNT PAID: 39,125.00

RECEIPT NUMBER: 1312854

CODE NUMBER: 582

LEAD AMC SERIAL NUMBER	AMC SERIAL NUMBER(S)	NUMBER OF CLAIM(S)	AMOUNT PAID
AMC 14598	014600 - 014604	5	625
}	014606 - 014607	2	250
	014609 - 014655	47	5,875
	014657 - 014695	39	4,875
	014697 - 014779	83	10,375
	014781 - 014818	38	4,750
	014821 - 014838	18	2,250
AMC 267423	267423 - 267431	9	1,125
AMC 343969	343969 - 344004	36	4,500
AMC 354965	354965 - 355000	36	4,500
GRAND TOTAL(S):		313	\$39,125.00

DATE ENTERED INTO COMPUTER: 07/12/2006

INITIALS: PB
 Verified = JUL 12 2006 PB

125• X
2• =
625• +

125• X
2• =
250• +

125• X
47• =
6,875• +

125• X
39• =
4,875• +

125• X
83• =
10,375• +

125• X
38• =
4,750• +

125• X
18• =
2,250• +

125• X
9• =
1,125• +

125• X
36• =
4,500• +

125• X
35• =
4,500• +

39,125• X+

Message:

313 ROWS RETRIEVED

CBS Export Results Report

Include Resolved Records

Record Status

- Error Records (E/M/I)
- Accepted Records (A/W)
- "On Hold" Records (H)
- All Records (for s/n or receipt nr)
- Exported, No Results From CBS
- New (not yet exported)

Search Criteria Responsible Ar

Enter export Date (mm/dd/yyyy) ALL
Serial Number match (optional)
Receipt Nr (optional) 1312854
Export Nr (exclusive)
LR2000 User (defaults to login) ALL

- User (U,X)
- Programme
- All (U,P,X)



User

EXHIBIT A

County: Pima

State: AZ

BLM Serial #	Claim Name	Original Recording		Amended Recording		Sec	Twp	Range
		Recording #	Page #	Recording #	Page #			
AMC 014600	ANTICIPATION #11	818	547	1306	302	09	18S	12E
AMC 014601	ANTICIPATION NO. 12	---				10	18S	12E
AMC 014602	ANTICIPATION NO. 14	836	416			15	18S	12E
AMC 014603	ANTICIPATION # 18	836	420	1306	303	10	18S	12E
AMC 014604	ANTICIPATION #19	836	421	1306	304	10	18S	12E
AMC 014606	ANTICIPATION #22	915	300			15	18S	12E
AMC 014607	ANTICIPATION #23	915	301			15	18S	12E
AMC 014609	ANTICIPATION #25	923	598			15	18S	12E
AMC 014610	BLACK JACK #1	77	289	2270	231	07	18S	12E
AMC 014611	BLACK JACK #2	77	288	2280	467	07	18S	12E
AMC 014612	BLACK JACK #3	77	287	2280	468	07	18S	12E
AMC 014613	BLACK JACK #4	77	286	2280	469	07	18S	12E
AMC 014614	BLACK JACK EXT. NO. 1	380	37	2280	489	07	18S	12E
AMC 014615	BLACK JACK EXT. NO. 2	380	38	2280	490	06	18S	12E
AMC 014616	BLUE BELL 1	808	587	2838	180	10	18S	12E
AMC 014617	BLUE BELL 2	808	588	2838	181	03	18S	12E
AMC 014618	BLUE BELL 3	808	589	2838	182	03	18S	12E
AMC 014619	BLUE BELL 4	808	590	2838	183	04	18S	12E
AMC 014620	BLUE BELL 5	808	591	2838	184	04	18S	12E
AMC 014621	BLUE BELL 6	808	592	2838	185	04	18S	12E
AMC 014622	BLUE BELL 7	808	593	2838	186	04	18S	12E
AMC 014623	BLUE BELL 8	808	594	2838	187	04	18S	12E
AMC 014624	BLUE BELL 9	808	595	2838	188	04	18S	12E
AMC 014625	BLUE BELL 10	808	596	2838	189	03	18S	12E
AMC 014626	BLUE BELL 11	808	597	2838	190	03	18S	12E
AMC 014627	BLUE BELL 12	808	598	2838	191	03	18S	12E
AMC 014628	BLUE BELL 13	808	599	2838	192	04	18S	12E
AMC 014629	BLUE BELL #14	808	600	2838	193	04	18S	12E
AMC 014630	BLUE BELL 15	809	1	2838	194	04	18S	12E
AMC 014631	BLUE BELL 16	809	2	2838	195	04	18S	12E
AMC 014632	BLUE BELL 17	809	3	2838	196	04	18S	12E
AMC 014633	BLUE BELL 18	809	4	2838	197	04	18S	12E
AMC 014634	BLUE BELL 19	809	5	2838	198	04	18S	12E
AMC 014635	BLUE BELL 20	809	6	2838	199	04	18S	12E
AMC 014636	BLUE BELL 21	809	7	2838	200	04	18S	12E
AMC 014637	BLUE BELL 22	809		2838	201	03	18S	12E
AMC 014638	BOUNDARY #7	1340	322			22	18S	12E
AMC 014639	BOUNDARY #8	1340	323			22	18S	12E
AMC 014640	BOUNDARY #9	1340	324			22	18S	12E
AMC 014641	BOUNDARY #10	1340	325			22	18S	12E
AMC 014642	BOUNDARY #11	1340	326			22	18S	12E
AMC 014643	BOUNDARY #12	1340	327			22	18S	12E

Date: 7/10/2006

ENTERED IN COMPUTER
JUL 12 2006 10:23

EXHIBIT A

County: Pima

State: AZ

BLM Serial #	Claim Name	Original Recording		Amended Recording		Sec	Twp	Range
		Recording #	Page #	Recording #	Page #			
AMC 014644	BOUNDARY #13	1340	328			22	18S	12E
AMC 014645	BOUNDARY #14							
AMC 014646	BOUNDARY #15	1340	330			22	18S	12E
AMC 014647	BOUNDARY #16	1340	331			22	18S	12E
AMC 014648	BOUNDARY #17	1340	332			22	18S	12E
AMC 014649	BOUNDARY #18	1340	333			22	18S	12E
AMC 014650	BOUNDARY #19	1340	334			22	18S	12E
AMC 014651	BOUNDARY #20	1340	335			22	18S	12E
AMC 014652	BOUNDARY #21	1340	336			22	18S	12E
AMC 014653	BOUNDARY #22	1340	337			22	18S	12E
AMC 014654	BOUNDARY #23 FRACTION	1340	338			22	18S	12E
AMC 014655	BOUNDARY #24 FRACTION	1340	339			22	18S	12E
AMC 014657	COPPER EMPIRE #2	638	148	1306	307	09	18S	12E
AMC 014658	COPPER EMPIRE #3	817	51	1306	308	09	18S	12E
AMC 014659	COPPER EMPIRE #4	817	52	1306	309	09	18S	12E
AMC 014660	COPPER EMPIRE #5	817	53	1306	310	09	18S	12E
AMC 014661	COPPER EMPIRE #6	817	54	1306	311	09	18S	12E
AMC 014662	COPPER EMPIRE #7	817	55	2838	178	09	18S	12E
AMC 014663	COPPER EMPIRE #8	817	56	1306	313	09	18S	12E
AMC 014664	COPPER EMPIRE #9	817	57	2838	179	04	18S	12E
AMC 014665	COPPER EMPIRE #10	817	58	1306	315	10	18S	12E
AMC 014666	COPPER GIANT #1	638	139	2731	371	05	18S	12E
AMC 014667	COPPER GIANT #2	638	140	2731	372	04	18S	12E
AMC 014668	COPPER GIANT #3	638	141	2731	373	05	18S	12E
AMC 014669	COPPER GIANT #4	638	142	2731	374	05	18S	12E
AMC 014670	COPPER GIANT #5	638	143	2731	375	05	18S	12E
AMC 014671	COPPER GIANT #6	638	144	2731	376	05	18S	12E
AMC 014672	COPPER GIANT #7	638	145	2731	377	05	18S	12E
AMC 014673	COPPER GIANT #8	638	146	2731	378	05	18S	12E
AMC 014674	COPPER JOHN EXTENSION #19	580	199	1038	524	20	18S	12E
AMC 014675	COPPER JOHN EXTENSION #21	580	201	1038	526	16	18S	12E
AMC 014676	COPPER JOHN EXTENSION #23	580	203	1038	527	20	18S	12E
AMC 014677	COPPER JOHN EXTENSION #24	580	204	1063	584	21	18S	12E
AMC 014678	COPPER JOHN EXTENSION #25	580	205	1038	528	21	18S	12E
AMC 014679	COPPER JOHN EXTENSION #26	580	206	1049	250	17	18S	12E
AMC 014680	COPPER JOHN EXTENSION #27	580	207	1063	585	20	18S	12E
AMC 014681	COPPER JOHN EXTENSION #28	580	208	1063	586	20	18S	12E
AMC 014682	COPPER JOHN EXTENSION #29	580	209	1063	587	20	18S	12E
AMC 014683	COPPER JOHN EXTENSION #30	580	210	1063	588	20	18S	12E
AMC 014684	COPPER JOHN EXTENSION #31	580	211	1079	541	20	18S	12E
AMC 014685	COPPER JOHN EXTENSION #35	580	215	1049	251	17	18S	12E
AMC 014686	COPPER JOHN EXTENSION #42	784	59	2740	104	09	18S	12E

Date: 7/10/2006

ENTERED IN COMPUTER
JUL 12 2006 PB

EXHIBIT A

County: Pima

State: AZ

BLM Serial #	Claim Name	Original Recording		Amended Recording		Sec	Twp	Range
		Recording #	Page #	Recording #	Page #			
AMC 014687	COPPER JOHN EXTENSION #43	784	60	2740	105	09	18S	12E
AMC 014688	DEC NO. 1	--	--					
AMC 014689	DEC NO. 2	2241	153			07	18S	12E
AMC 014690	ESCONDIDO #1	76	623	1742	78	18	18S	12E
AMC 014691	FRIJOLE	76	547	2965	149	17	18S	12E
AMC 014692	HOPE #1	1469	28			07	18S	12E
AMC 014693	HOPE #2	1469	27			18	18S	12E
AMC 014694	JULY NO 1	2331	293			18	18S	12E
AMC 014695	JULY NO 2	2331	292			18	18S	12E
AMC 014697	LUCKY BOY #1	76	547	1742	76	18	18S	12E
AMC 014698	MAY 1	1756	197	2838	177	09	18S	12E
AMC 014699	MAY BIRD #2	890	286	2485	333	12	18S	11E
AMC 014700	MAY BIRD #3	890	287	2485	334	12	18S	11E
AMC 014701	MAY BIRD #4	890	288	2485	335	12	18S	11E
AMC 014702	MAY BIRD #5	890	289	2485	336	12	18S	11E
AMC 014703	MAY BIRD #6	890	290	2485	337	12	18S	11E
AMC 014704	MAY BIRD #7	890	291	2485	338	12	18S	11E
AMC 014705	MAY BIRD #9	977	133	2485	339	12	18S	11E
AMC 014706	MAY BIRD #10	977	134	2485	340	12	18S	11E
AMC 014707	MAY BIRD #11	977	135	2485	341	11	18S	11E
AMC 014708	MAY BIRD #16	977	140	2485	342	12	18S	11E
AMC 014709	MAY BIRD #17	977	141	2485	343	12	18S	11E
AMC 014710	MAY BIRD #18	977	142	2485	344	12	18S	11E
AMC 014711	MAY BIRD #19	977	143	2485	345	12	18S	11E
AMC 014712	MAY BIRD #21	977	145	2485	346	07	18S	12E
AMC 014713	MAY BIRD #36	1484	547	2485	347	13	18S	11E
AMC 014714	MAY BIRD #37	1484	548	2485	348	07	18S	12E
AMC 014715	MAY BIRD #38	1484	549	2485	349	13	18S	11E
AMC 014716	MAY BIRD #39	1484	550	2485	350	18	18S	12E
AMC 014717	MAY BIRD #40	1484	551	2485	351	13	18S	11E
AMC 014718	MAY BIRD #41	1484	552	2485	352	18	18S	12E
AMC 014719	MAY BIRD #42	1484	553	2485	353	18	18S	12E
AMC 014720	MAY BIRD #43	1484	554	2485	354	18	18S	12E
AMC 014721	MAY BIRD #44	1484	555	2485	355	18	18S	12E
AMC 014722	MAY BIRD #51	1484	562	2485	356	07	18S	12E
AMC 014723	MAY BIRD #52	1484	563	2485	357	12	18S	11E
AMC 014724	MAY BIRD #58	1484	569	2485	358	06	18S	12E
AMC 014725	MAY BIRD #59	1484	570	2485	359	06	18S	12E
AMC 014726	MAY BIRD #60	1484	571	2485	360	06	18S	12E
AMC 014727	MAY BIRD #62	1484	573	2485	361	06	18S	12E
AMC 014728	MONZONITE N	602	116			04	18S	12E
AMC 014729	NEW YEARS EVE EXT. #	638	131	2731	379	09	18S	12E

Date: 7/10/2006

ENTERED IN COMPUTER

Page: 3 of 8

JUL 12 2006

EXHIBIT A

County: Pima

State: AZ

BLM Serial #	Claim Name	Original Recording		Amended Recording		Sec	Twp	Range
		Recording #	Page #	Recording #	Page #			
AMC 014730	NEW YEARS EVE EXT. #13	638	132	2731	380	09	18S	12E
AMC 014731	NEW YEARS EVE EXT. #14					09	18S	12E
AMC 014732	NEW YEARS EVE EXT. #15	638	133	2731	382	09	18S	12E
AMC 014733	NEW YEARS EVE EXT. #16	638	138	2747	206	08	18S	12E
AMC 014734	NEW YEARS EVE EXT. #17	638	129	2731	384	08	18S	12E
AMC 014735	NEW YEARS EVE EXT. #18	638	135	2731	385	08	18S	12E
AMC 014736	NEW YEARS EVE EXT. #19	638	130	2731	386	09	18S	12E
AMC 014737	NEW YEARS EVE EXT. #20	638	134	2731	387	08	18S	12E
AMC 014738	NEW YEARS EVE EXT. #21	638	137	2731	388	04	18S	12E
AMC 014739	NEW YEARS EVE EXT. #22	638	136	2747	205	08	18S	12E
AMC 014740	OAKIE #1	821	79	1079	538	20	18S	11E
AMC 014741	OAKIE #6	821	84	1079	539	20	18S	12E
AMC 014742	OAKIE #9	821	87	1079	540	20	18S	12E
AMC 014743	OAKIE NO. 21	2302	199			20	18S	12E
AMC 014744	OAKIE NO. 22	2302	200			20	18S	12E
AMC 014745	OAKIE NO. 23	2302	201			20	18S	12E
AMC 014746	OAKIE NO. 24	2302	202			20	18S	12E
AMC 014747	OAKIE NO. 25	2302	203			20	18S	12E
AMC 014748	OAKIE NO. 26	2302	204			20	18S	12E
AMC 014749	OAKIE NO. 27	2302	205			20	18S	12E
AMC 014750	OCTOBER NO. 2	2469	245			12	18S	12E
AMC 014751	PANA BLANCA EXT. NO. 1	784	62	2379	301	06	18S	12E
AMC 014752	PANA BLANCA EXT. NO. 2	784	63	2379	302	07	18S	12E
AMC 014753	PANA BLANCA EXT. NO. 3	784	64	2379	303	06	18S	12E
AMC 014754	PANA BLANCA EXT. NO. 4	784	65	2379	304	06	18S	12E
AMC 014755	PANA BLANCA EXT. NO. 5	784	66	2556	374	07	18S	12E
AMC 014756	PANA BLANCA EXTENTION #6	784	68	2379	306	07	18S	12E
AMC 014757	PANA BLANCA EXTENTION #7	784	67	2556	375	07	18S	12E
AMC 014758	PANA BLANCA EXT. NO. 8	784	69	2379	308	12	18S	11E
AMC 014759	P. B. NO. 2	2314	299	2444	238	07	18S	12E
AMC 014760	P. B. NO. 5	2330	287	2384	183	06	18S	12E
AMC 014761	P. B. NO. 8	2380	290			08	18S	12E
AMC 014762	PENA BLANCA #5	681	235	2379	294	05	18S	12E
AMC 014763	PLADA #1	2731	365			08	18S	12E
AMC 014764	PLADA #2	2731	366			09	18S	12E
AMC 014765	PLADA #3	2731	367	2747	207	08	18S	12E
AMC 014766	PLADA #4	2731	368			09	18S	12E
AMC 014767	PLADA #5	2731	369			09	18S	12E
AMC 014768	PLADA #6	2731	370	2769	82	09	18S	12E
AMC 014769	QUARTZ HILL #1	1648	569	2485	362	18	18S	12E
AMC 014770	RED HILL EXTENSION #1	512	411	1072	586	20	18S	12E
AMC 014771	RED HILL EXTENSION #2	512	412	1003	382	20	18S	12E

PHOENIX, ARIZONA

2006 JUL 10 P 3:10

RECEIVED STATE OFFICE

Date: 7/10/2006

ENTERED IN COMPUTER
JUL 12 2006 (B)

Page: 4 of 8

fz

EXHIBIT A

County: Pima

State: AZ

BLM Serial #	Claim Name	Original Recording		Amended Recording		Sec	Twp	Range
		Recording #	Page #	Recording #	Page #			
AMC 014772	RED HILL EXTENSION #3	512	413	1049	254	20	18S	12F
AMC 014772	RED HILL EXTENSION #3					17	18S	12E
AMC 014774	RED HILL EXTENSION #7	646	242	1072	587	20	18S	12E
AMC 014775	RED HILL EXTENSION #10	646	244	1072	588	20	18S	12E
AMC 014776	RED HILL EXTENSION #11	646	245	1063	572	20	18S	12E
AMC 014777	RED HILL EXTENSION #12	646	246	1063	573	20	18S	12E
AMC 014778	RED HILL EXTENSION #13	646	247	1049	256	17	18S	12E
AMC 014779	RED HILL EXTENSION #17	821	78	1049	257	17	18S	12E
AMC 014781	RESERVE NO. 7	822	486			10	18S	12E
AMC 014782	RESERVE NO. 8	822	487			10	18S	12E
AMC 014783	RESERVE NO. 9	822	488			10	18S	12E
AMC 014784	RESERVE NO. 10	822	489			10	18S	12E
AMC 014785	RESERVE NO. 11	822	490			10	18S	12E
AMC 014786	RESERVE NO. 12	822	491			10	18S	12E
AMC 014787	RESERVE NO. 13	822	492			15	18S	12E
AMC 014788	RESERVE NO. 14	822	493			10	18S	12E
AMC 014789	RESERVE #15	822	494	1154	188	15	18S	12E
AMC 014790	RESERVE #16	923	581			15	18S	12E
AMC 014791	RESERVE #17	923	592			15	18S	12E
AMC 014792	RESERVE #18	923	593			15	18S	12E
AMC 014793	RESERVE #19	923	594	1154	189	15	18S	12E
AMC 014794	RESERVE #20	923	595			15	18S	12E
AMC 014795	RESERVE #21	923	596			15	18S	12E
AMC 014796	RESERVE #22	932	353			15	18S	12E
AMC 014797	RESERVE #23	923	582			15	18S	12E
AMC 014798	RESERVE #24	923	583			15	18S	12E
AMC 014799	RESERVE #25	923	584			15	18S	12E
AMC 014800	RESERVE #26	923	585			15	18S	12E
AMC 014801	RESERVE #27	923	586			15	18S	12E
AMC 014802	RESERVE #28	923	587			15	18S	12E
AMC 014803	RESERVE #29	935	566			15	18S	12E
AMC 014804	RESERVE #30	923	588			15	18S	12E
AMC 014805	RESERVE #31	923	589			15	18S	12E
AMC 014806	RESERVE #32	923	590			15	18S	12E
AMC 014807	RESERVE #33	923	591			15	18S	12E
AMC 014808	RESERVE #34	935	565			15	18S	12E
AMC 014809	RESERVE NO. 36 FRACTION	2302	215			15	18S	12E
AMC 014810	RESERVE NO. 37 FRACTION	2302	216			15	18S	12E
AMC 014811	RESERVE NO. 38 FRACTION	2302	217			15	18S	12E
AMC 014812	RESERVE NO. 39 FRACTION	2302	218			15	18S	12E
AMC 014813	SEPT. NO 4	2331	299			06	18S	12E
AMC 014814	SEPT. NO 5	2331	290			12	18S	11E

PIMA COUNTY, ARIZONA

2006 JUL 10 P 3:10

RECEIVED BLM STATE OFFICE

Date: 7/10/2006

ENTERED IN COMPUTER
JUL 12 2006

12

EXHIBIT A

County: Pima

State: AZ

BLM Serial #	Claim Name	Original Recording		Amended Recording		Sec	Twp	Range
		Recording #	Page #	Recording #	Page #			
AMC 014815	SEPT. NO 6	2331	289			12	18S	11E
AMC 014816	TINAJA #2					15	18S	12E
AMC 014817	TINAJA #4	836	405	1063	579	21	18S	12E
AMC 014818	TINAJA #5	836	406	1063	580	21	18S	12E
AMC 014821	TINAJA #9	836	410	1063	581	21	18S	12E
AMC 014822	TINAJA #10	836	411	1063	582	21	18S	12E
AMC 014823	TINAJA #11	836	412	1072	589	21	18S	12E
AMC 014824	TINAJA #12	836	413	1063	583	21	18S	12E
AMC 014825	TINAJA NO. 14	883	17			21	18S	12E
AMC 014826	TINAJA #16	915	298	1089	153	15	18S	12E
AMC 014827	TINAJA NO. 19	2302	207			21	18S	12E
AMC 014828	TINAJA NO. 20	2302	208			21	18S	12E
AMC 014829	TINAJA NO. 21	2302	209			21	18S	12E
AMC 014830	TINAJA NO. 22	2302	210			21	18S	12E
AMC 014831	TINAJA NO. 23	2302	211			21	18S	12E
AMC 014832	TINAJA NO. 24	2302	212			22	18S	12E
AMC 014833	TINAJA NO. 25	2302	213			21	18S	12E
AMC 014834	TINAJA NO. 26	2302	214			22	18S	12E
AMC 014835	VIRGINIA #1	1734	53	1746	522	17	18S	12E
AMC 014836	VIRGINIA #2	1734	54	1746	523	17	18S	12E
AMC 014837	VIRGINIA #3	1734	55	1746	524	17	18S	12E
AMC 014838	VIRGINIA #4	1734	56	1748	571	17	18S	12E
AMC 267423	ANTICIPATION # 9	8011	2117			10	18S	12E
AMC 267424	ANTICIPATION #10	8011	2120			10	18S	12E
AMC 267425	ANTICIPATION #20	8011	2123			10	18S	12E
AMC 267426	ANTICIPATION #24	8011	2125			15	18S	12E
AMC 267427	TINAJA NO. 6	8011	2135			22	18S	12E
AMC 267428	TINAJA NO. 7	8011	2133			21	18S	12E
AMC 267429	COPPER EMPIRE #1	8011	2127			09	18S	12E
AMC 267430	JULY NO. 5	8011	2129			10	18S	12E
AMC 267431	RESERVE #3	8011	2131			10	18S	12E
AMC 343969	OXIDE 1	10401	205			06	18S	12E
AMC 343970	OXIDE 2	10401	207			06	18S	12E
AMC 343971	OXIDE 3	10401	209			06	18S	12E
AMC 343972	OXIDE 4	10401	211			06	18S	12E
AMC 343973	OXIDE 5	10401	213			05	18S	12E
AMC 343974	OXIDE 6	10401	215			05	18S	12E
AMC 343975	OXIDE 7	10401	217			05	18S	12E
AMC 343976	OXIDE 8	10401	219			05	18S	12E
AMC 343977	OXIDE 9	10401	221			05	18S	12E
AMC 343978	OXIDE 10	10401	223			05	18S	12E
AMC 343979	OXIDE 11	10401	225			05	18S	12E

PHOENIX, ARIZONA
 2006 JUL 10 P 3:10
 B.L.M. STATE OFFICE
 RECEIVED

Date: 7/10/2006

ENTERED IN COMPUTER

JUL 12 2006 96

42

EXHIBIT A

County: Pima

State: AZ

BLM Serial #	Claim Name	Original Recording		Amended Recording		Sec	Twp	Range
		Recording #	Page #	Recording #	Page #			
AMC 343980	OXIDE 12	10401	227			05	18S	12E
AMC 343981	OXIDE 13					05	18S	12E
AMC 343982	OXIDE 14	10401	231			05	18S	12E
AMC 343983	OXIDE 15	10401	233			05	18S	12E
AMC 343984	OXIDE 16	10401	235			05	18S	12E
AMC 343985	OXIDE 17	10401	237			05	18S	12E
AMC 343986	OXIDE 18	10401	239			05	18S	12E
AMC 343987	OXIDE 19	10401	241			05	18S	12E
AMC 343988	OXIDE 20	10401	243			05	18S	12E
AMC 343989	OXIDE 21	10401	245			05	18S	12E
AMC 343990	OXIDE 22	10401	247			05	18S	12E
AMC 343991	OXIDE 23	10401	249			05	18S	12E
AMC 343992	OXIDE 24	10401	251			05	18S	12E
AMC 343993	OXIDE 25	10401	253			06	18S	12E
AMC 343994	OXIDE 26	10401	255			06	18S	12E
AMC 343995	OXIDE 27	10401	257			05	18S	12E
AMC 343996	OXIDE 28	10401	259			05	18S	12E
AMC 343997	OXIDE 29	10401	261			05	18S	12E
AMC 343998	OXIDE 30	10401	263			05	18S	12E
AMC 343999	OXIDE 31	10401	265			05	18S	12E
AMC 344000	OXIDE 32	10401	267			05	18S	12E
AMC 344001	OXIDE 33	10401	269			05	18S	12E
AMC 344002	OXIDE 34	10401	271			05	18S	12E
AMC 344003	OXIDE 35	10401	273			05	18S	12E
AMC 344004	OXIDE 36	10401	275			05	18S	12E
AMC 354965	JAKE #1	11455	2469			11	18S	12E
AMC 354966	JAKE #2	11455	2471			11	18S	12E
AMC 354967	JAKE #3	11455	2473			11	18S	12E
AMC 354968	JAKE #4	11455	2475			11	18S	12E
AMC 354969	JAKE #5	11455	2477			11	18S	12E
AMC 354970	JAKE #6	11455	2479			11	18S	12E
AMC 354971	JAKE #7	11455	2481			11	18S	12E
AMC 354972	JAKE #8	11455	2483			11	18S	12E
AMC 354973	JAKE #9	11455	2485			11	18S	12E
AMC 354974	JAKE #10	11455	2487			11	18S	12E
AMC 354975	JAKE #11	11455	2489			11	18S	12E
AMC 354976	JAKE #12	11455	2491			11	18S	12E
AMC 354977	JAKE #13	11455	2493			11	18S	12E
AMC 354978	JAKE #14	11455	2495			11	18S	12E
AMC 354979	JAKE #15	11455	2497			11	18S	12E
AMC 354980	JAKE #16	11455	2499			11	18S	12E
						12	18S	12E

PHOENIX, ARIZONA
 2006 JUL 10 P 10:31
 B.L.M. DISTRICT OFFICE

Date: 7/10/2006

ENTERED IN COMPUTER

JUL 12 2006 PB

41

EXHIBIT A

County: Pima

State: AZ

BLM Serial #	Claim Name	Original Recording		Amended Recording		
		Recording #	Page #	Recording #	Page #	Sec Twp Range
AMC 354981	JAKE #17	11455	2501			11 18S 12E
AMC 354982	JAKE #18	11455	2503			11 18S 11E
AMC 354983	JAKE #19	11455	2505			12 18S 12E
AMC 354984	JAKE #20	11455	2507			11 18S 12E
AMC 354985	JAKE #21	11455	2509			12 18S 12E
AMC 354986	JAKE #22	11455	2511			12 18S 12E
AMC 354987	JAKE #23	11455	2513			12 18S 12E
AMC 354988	JAKE #24	11455	2515			12 18S 12E
AMC 354989	JAKE #25	11455	2517			12 18S 12E
AMC 354990	JAKE #26	11455	2519			12 18S 12E
AMC 354991	JAKE #27	11455	2521			12 18S 12E
AMC 354992	JAKE #28	11455	2523			12 18S 12E
AMC 354993	JAKE #29	11455	2525			12 18S 12E
AMC 354994	JAKE #30	11455	2527			12 18S 12E
AMC 354995	JAKE #31	11455	2529			12 18S 12E
AMC 354996	JAKE #32	11455	2531			12 18S 12E
AMC 354997	JAKE #33	11455	2533			12 18S 12E
AMC 354998	JAKE #34	11455	2535			12 18S 12E
AMC 354999	JAKE #35	11455	2537			12 18S 12E
AMC 355000	JAKE #36	11455	2539			12 18S 12E
Total # Of Claims: 313						12 18S 12E

ENTERED IN COMPUTER
JUL 12 2006 PB

RECEIVED
 BLM STATE OFFICE
 2006 JUL 10 P 3: 10
 TUCSON, ARIZONA

United States Department of the Interior
 Bureau of Land Management
 BUSINESS & SUPPORT SVCS DIV
 ONE N CENTRAL AVE
 PHOENIX, AZ 85004 -2203
 Phone: (602) 417-9200

Receipt

No: 1312854

Transaction #: 1357486	
Date of Transaction: 07/10/2006	
CUSTOMER:	PHELPS DODGE CORP ONE N CENTRAL AVE PHOENIX, AZ 85004

ENTERED IN COMPUTER
JUL 12 2006 JB

LINE #	QTY	DESCRIPTION	REMARKS	UNIT PRICE	TOTAL
1	1.00	LOCATABLE MINERALS / MINING CLAIMS-NOT NEW-UNADJUD, ONE AUTH NO. ONLY / MINING CLAIM MONEY RECEIVED (455) CASES: AMC343980/\$39125.00	MAINT 2007 (313)	- n/a -	39125.00
TOTAL:					\$39,125.00

PAYMENT INFORMATION					
1	AMOUNT:	\$39,125.00	POSTMARKED:	N/A	
	TYPE:	CHECK	RECEIVED:	07/10/2006	
	CHECK NO:	540529			
	NAME:	PHELPS DODGE CORP ONE N CENTRAL AVE PHOENIX AZ 85004			

REMARKS

This receipt was generated by the automated BLM Collections and Billing System and is a paper representation of a portion of the official electronic record contained therein.

August 3, 2005

After recording, return to:
Phelps Dodge Exploration Corporation
Attn: D. Stillwell
1 North Central Avenue
Phoenix, AZ 85004

Bureau of Land Management
Department of the Interior
222 N. Central Avenue
Phoenix, AZ 85004

AMC 14598
AMC 267423
AMC 343969
AMC 354965
2005

**NOTICE OF INTENT TO HOLD MINING CLAIMS AND PAYMENT OF BLM
MAINTENANCE FEE**

Re: Payment of Annual Claim Maintenance Fee

Dear Sir or Madam:

This will serve as notice that Phelps Dodge Sierrita, Inc., formerly known as Cyprus Sierrita Corporation, whose address for purposes of this filing is Land and Water Department, One North Central Ave., 17th Floor, Phoenix, Arizona 85004, intends to hold the mining claims and/or mill sites described on Exhibit A attached hereto for the assessment year ending at 12 o'clock, noon, on September 1, 2006 by payment of the annual maintenance fee of \$125 per claim or site. Payment of such amount is made herewith for such assessment year for each of the claims and sites, the name, and BLM serial number with the book and page or index number of recording of the location notice in the official records of Pima County, Arizona, of which, is set forth on Exhibit A attached hereto and by this reference incorporated herein.

Donald A. Stillwell
Donald A. Stillwell for
Phelps Dodge Sierrita, Inc.

State of Arizona)
) ss.
County of Maricopa)

RECEIVED
BLM, AZ STATE OFFICE
2005 AUG - 3 P 2:56
PHOENIX, ARIZONA

The foregoing instrument was acknowledged before me on Aug 3rd 2005, by Donald A. Stillwell, on behalf of Phelps Dodge Sierrita, Inc.



Leslie Nielsen
Notary Public
My commission expires: 9-30-08

ENTERED IN COMPUTER

RE 8/10/05

EXHIBIT

County: Pima

State: AZ

BLM Serial #	Claim Name	Original Recording		Amended Recording		Sec	Twp	Range
		Recording #	Page #	Recording #	Page #			
AMC 014600	ANTICIPATION #11	818	547	1306	302	09	18S	12E
AMC 014601	ANTICIPATION NO. 13	836	415			15	18S	12E
AMC 014602	ANTICIPATION NO. 14	836	416			15	18S	12E
AMC 014603	ANTICIPATION # 18	836	420	1306	303	10	18S	12E
AMC 014604	ANTICIPATION #19	836	421	1306	304	10	18S	12E
AMC 014606	ANTICIPATION #22	915	300			15	18S	12E
AMC 014607	ANTICIPATION #23	915	301			15	18S	12E
AMC 014609	ANTICIPATION #25	923	598			15	18S	12E
AMC 014610	BLACK JACK #1	77	289	2270	231	07	18S	12E
AMC 014611	BLACK JACK #2	77	288	2280	467	07	18S	12E
AMC 014612	BLACK JACK #3	77	287	2280	468	07	18S	12E
AMC 014613	BLACK JACK #4	77	286	2280	469	07	18S	12E
AMC 014614	BLACK JACK EXT. NO. 1	380	37	2280	489	07	18S	12E
AMC 014615	BLACK JACK EXT. NO. 2	380	38	2280	490	06	18S	12E
AMC 014616	BLUE BELL 1	808	587	2838	180	10	18S	12E
AMC 014617	BLUE BELL 2	808	588	2838	181	03	18S	12E
AMC 014618	BLUE BELL 3	808	589	2838	182	03	18S	12E
AMC 014619	BLUE BELL 4	808	590	2838	183	04	18S	12E
AMC 014620	BLUE BELL 5	808	591	2838	184	04	18S	12E
AMC 014621	BLUE BELL 6	808	592	2838	185	04	18S	12E
AMC 014622	BLUE BELL 7	808	593	2838	186	04	18S	12E
AMC 014623	BLUE BELL 8	808	594	2838	187	04	18S	12E
AMC 014624	BLUE BELL 9	808	595	2838	188	04	18S	12E
AMC 014625	BLUE BELL 10	808	596	2838	189	03	18S	12E
AMC 014626	BLUE BELL 11	808	597	2838	190	03	18S	12E
AMC 014627	BLUE BELL 12	808	598	2838	191	03	18S	12E
AMC 014628	BLUE BELL 13	808	599	2838	192	04	18S	12E
AMC 014629	BLUE BELL #14	808	600	2838	193	04	18S	12E
AMC 014630	BLUE BELL 15	809	1	2838	194	04	18S	12E
AMC 014631	BLUE BELL 16	809	2	2838	195	04	18S	12E
AMC 014632	BLUE BELL 17	809	3	2838	196	04	18S	12E
AMC 014633	BLUE BELL 18	809	4	2838	197	04	18S	12E
AMC 014634	BLUE BELL 19	809	5	2838	198	04	18S	12E
AMC 014635	BLUE BELL 20	809	6	2838	199	04	18S	12E
AMC 014636	BLUE BELL 21	809	7	2838	200	04	18S	12E
AMC 014637	BLUE BELL 22	809	8	2838	201	03	18S	12E
AMC 014638	BOUNDARY #7	1340	322			22	18S	12E
AMC 014639	BOUNDARY #8	1340	323			22	18S	12E
AMC 014640	BOUNDARY #9	1340	324			22	18S	12E
AMC 014641	BOUNDARY #10	1340	325			22	18S	12E
AMC 014642	BOUNDARY #11	1340	326			22	18S	12E
AMC 014643	BOUNDARY #12	1340	327			22	18S	12E

RECEIVED
BLM AZ STATE OFFICE
AUG - 3 P 2: 56
TUCSON, ARIZONA

Date: 8/1/2005

Page: 1 of 8

437

EXHIBIT

County: Pima

State: AZ

Original Recording

Amended Recording

BLM Serial #	Claim Name	Original Recording		Amended Recording		Sec	Twp	Range
		Recording #	Page #	Recording #	Page #			
AMC 014644	BOUNDARY #13	1340	328			22	18S	12E
AMC 014645	BOUNDARY #14	1340	329			22	18S	12E
AMC 014646	BOUNDARY #15	1340	330			22	18S	12E
AMC 014647	BOUNDARY #16	1340	331			22	18S	12E
AMC 014648	BOUNDARY #17	1340	332			22	18S	12E
AMC 014649	BOUNDARY #18	1340	333			22	18S	12E
AMC 014650	BOUNDARY #19	1340	334			22	18S	12E
AMC 014651	BOUNDARY #20	1340	335			22	18S	12E
AMC 014652	BOUNDARY #21	1340	336			22	18S	12E
AMC 014653	BOUNDARY #22	1340	337			22	18S	12E
AMC 014654	BOUNDARY #23 FRACTION	1340	338			22	18S	12E
AMC 014655	BOUNDARY #24 FRACTION	1340	339			22	18S	12E
AMC 014657	COPPER EMPIRE #2	638	148	1306	307	09	18S	12E
AMC 014658	COPPER EMPIRE #3	817	51	1306	308	09	18S	12E
AMC 014659	COPPER EMPIRE #4	817	52	1306	309	09	18S	12E
AMC 014660	COPPER EMPIRE #5	817	53	1306	310	09	18S	12E
AMC 014661	COPPER EMPIRE #6	817	54	1306	311	09	18S	12E
AMC 014662	COPPER EMPIRE #7	817	55	2838	178	09	18S	12E
AMC 014663	COPPER EMPIRE #8	817	56	1306	313	09	18S	12E
AMC 014664	COPPER EMPIRE #9	817	57	2838	179	04	18S	12E
AMC 014665	COPPER EMPIRE #10	817	58	1306	315	10	18S	12E
AMC 014666	COPPER GIANT #1	638	139	2731	371	05	18S	12E
AMC 014667	COPPER GIANT #2	638	140	2731	372	04	18S	12E
AMC 014668	COPPER GIANT #3	638	141	2731	373	05	18S	12E
AMC 014669	COPPER GIANT #4	638	142	2731	374	05	18S	12E
AMC 014670	COPPER GIANT #5	638	143	2731	375	05	18S	12E
AMC 014671	COPPER GIANT #6	638	144	2731	376	05	18S	12E
AMC 014672	COPPER GIANT #7	638	145	2731	377	05	18S	12E
AMC 014673	COPPER GIANT #8	638	146	2731	378	05	18S	12E
AMC 014674	COPPER JOHN EXTENSION #19	580	199	1038	524	20	18S	12E
AMC 014675	COPPER JOHN EXTENSION #21	580	201	1038	526	16	18S	12E
AMC 014676	COPPER JOHN EXTENSION #23	580	203	1038	527	20	18S	12E
AMC 014677	COPPER JOHN EXTENSION #24	580	204	1063	584	21	18S	12E
AMC 014678	COPPER JOHN EXTENSION #25	580	205	1038	528	21	18S	12E
AMC 014679	COPPER JOHN EXTENSION #26	580	206	1049	250	17	18S	12E
AMC 014680	COPPER JOHN EXTENSION #27	580	207	1063	585	20	18S	12E
AMC 014681	COPPER JOHN EXTENSION #28	580	208	1063	586	20	18S	12E
AMC 014682	COPPER JOHN EXTENSION #29	580	209	1063	587	20	18S	12E
AMC 014683	COPPER JOHN EXTENSION #30	580	210	1063	588	20	18S	12E
AMC 014684	COPPER JOHN EXTENSION #31	580	211	1079	541	20	18S	12E
AMC 014685	COPPER JOHN EXTENSION #35	580	215	1049	251	17	18S	12E
AMC 014686	COPPER JOHN EXTENSION #42	784	59	2740	104	09	18S	12E

12

30

2005 AUG -3 P 2:56
 PIMA COUNTY, ARIZONA
 STATE OFFICE

48%

EXHIBIT

County: Pima

State: AZ

BLM Serial #	Claim Name	Original Recording		Amended Recording				
		Recording #	Page #	Recording #	Page #	Sec	Twp	Range
AMC 014687	COPPER JOHN EXTENSION #43	784	60	2740	105	09	18S	12E
AMC 014688	DEC NO. 1	2241	152			07	18S	12E
AMC 014689	DEC NO. 2	2241	153			07	18S	12E
AMC 014690	ESCONDIDO #1	76	623	1742	78	18	18S	12E
AMC 014691	FRIJOLE	76	547	2965	149	17	18S	12E
AMC 014692	HOPE #1	1469	28			07	18S	12E
AMC 014693	HOPE #2	1469	27			18	18S	12E
AMC 014694	JULY NO 1	2331	293			18	18S	12E
AMC 014695	JULY NO 2	2331	292			18	18S	12E
AMC 014697	LUCKY BOY #1	76	547	1742	76	18	18S	12E
AMC 014698	MAY 1	1756	197	2838	177	09	18S	12E
AMC 014699	MAY BIRD #2	890	286	2485	333	12	18S	11E
AMC 014700	MAY BIRD #3	890	287	2485	334	12	18S	11E
AMC 014701	MAY BIRD #4	890	288	2485	335	12	18S	11E
AMC 014702	MAY BIRD #5	890	289	2485	336	12	18S	11E
AMC 014703	MAY BIRD #6	890	290	2485	337	12	18S	11E
AMC 014704	MAY BIRD #7	890	291	2485	338	12	18S	11E
AMC 014705	MAY BIRD #9	977	133	2485	339	12	18S	11E
AMC 014706	MAY BIRD #10	977	134	2485	340	12	18S	11E
AMC 014707	MAY BIRD #11	977	135	2485	341	11	18S	11E
AMC 014708	MAY BIRD #16	977	140	2485	342	12	18S	11E
AMC 014709	MAY BIRD #17	977	141	2485	343	12	18S	11E
AMC 014710	MAY BIRD #18	977	142	2485	344	12	18S	11E
AMC 014711	MAY BIRD #19	977	143	2485	345	12	18S	11E
AMC 014712	MAY BIRD #21	977	145	2485	346	07	18S	12E
AMC 014713	MAY BIRD #36	1484	547	2485	347	13	18S	11E
AMC 014714	MAY BIRD #37	1484	548	2485	348	07	18S	12E
AMC 014715	MAY BIRD #38	1484	549	2485	349	13	18S	11E
AMC 014716	MAY BIRD #39	1484	550	2485	350	18	18S	12E
AMC 014717	MAY BIRD #40	1484	551	2485	351	13	18S	11E
AMC 014718	MAY BIRD #41	1484	552	2485	352	18	18S	12E
AMC 014719	MAY BIRD #42	1484	553	2485	353	18	18S	12E
AMC 014720	MAY BIRD #43	1484	554	2485	354	18	18S	12E
AMC 014721	MAY BIRD #44	1484	555	2485	355	18	18S	12E
AMC 014722	MAY BIRD #51	1484	562	2485	356	07	18S	12E
AMC 014723	MAY BIRD #52	1484	563	2485	357	12	18S	11E
AMC 014724	MAY BIRD #58	1484	569	2485	358	06	18S	12E
AMC 014725	MAY BIRD #59	1484	570	2485	359	06	18S	12E
AMC 014726	MAY BIRD #60	1484	571	2485	360	06	18S	12E
AMC 014727	MAY BIRD #62	1484	573	2485	361	06	18S	12E
AMC 014728	MONZONITE NO. 1	1602	116			04	18S	12E
AMC 014729	NEW YEARS EVE EXT. #12		131	2731	379	09	18S	12E

RECEIVED
 G.L. BROWN
 AZ STATE OFFICE
 2007 AUG - 3 P 2: 56
 PHOENIX, ARIZONA

Date: 8/1/2005

EXHIBIT

County: Pima

State: AZ

BLM Serial #	Claim Name	Original Recording		Amended Recording		Sec	Twp	Range
		Recording #	Page #	Recording #	Page #			
AMC 014730	NEW YEARS EVE EXT. #13	638	132	2731	380	09	18S	12E
AMC 014731	NEW YEARS EVE EXT. #14	641	66	2731	381	09	18S	12E
AMC 014732	NEW YEARS EVE EXT. #15	638	133	2731	382	09	18S	12E
AMC 014733	NEW YEARS EVE EXT. #16	638	138	2747	206	08	18S	12E
AMC 014734	NEW YEARS EVE EXT. #17	638	129	2731	384	08	18S	12E
AMC 014735	NEW YEARS EVE EXT. #18	638	135	2731	385	08	18S	12E
AMC 014736	NEW YEARS EVE EXT. #19	638	130	2731	386	09	18S	12E
AMC 014737	NEW YEARS EVE EXT. #20	638	134	2731	387	08	18S	12E
AMC 014738	NEW YEARS EVE EXT. #21	638	137	2731	388	04	18S	12E
AMC 014739	NEW YEARS EVE EXT. #22	638	136	2747	205	08	18S	12E
AMC 014740	OAKIE #1	821	79	1079	538	20	18S	11E
AMC 014741	OAKIE #6	821	84	1079	539	20	18S	12E
AMC 014742	OAKIE #9	821	87	1079	540	20	18S	12E
AMC 014743	OAKIE NO. 21	2302	199			20	18S	12E
AMC 014744	OAKIE NO. 22	2302	200			20	18S	12E
AMC 014745	OAKIE NO. 23	2302	201			20	18S	12E
AMC 014746	OAKIE NO. 24	2302	202			20	18S	12E
AMC 014747	OAKIE NO. 25	2302	203			20	18S	12E
AMC 014748	OAKIE NO. 26	2302	204			20	18S	12E
AMC 014749	OAKIE NO. 27	2302	205			20	18S	12E
AMC 014750	OCTOBER NO. 2	2469	245			12	18S	12E
AMC 014751	PANA BLANCA EXT. NO. 1	784	62	2379	301	06	18S	12E
AMC 014752	PANA BLANCA EXT. NO. 2	784	63	2379	302	07	18S	12E
AMC 014753	PANA BLANCA EXT. NO. 3	784	64	2379	303	06	18S	12E
AMC 014754	PANA BLANCA EXT. NO. 4	784	65	2379	304	06	18S	12E
AMC 014755	PANA BLANCA EXT. NO. 5	784	66	2556	374	07	18S	12E
AMC 014756	PANA BLANCA EXTENTION #6	784	68	2379	306	07	18S	12E
AMC 014757	PANA BLANCA EXTENTION #7	784	67	2556	375	07	18S	12E
AMC 014758	PANA BLANCA EXT. NO. 8	784	69	2379	308	12	18S	11E
AMC 014759	P. B. NO. 2	2314	299	2444	238	07	18S	12E
AMC 014760	P. B. NO. 5	2330	287	2384	183	06	18S	12E
AMC 014761	P. B. NO. 8	2380	290			08	18S	12E
AMC 014762	PENA BLANCA #5	681	235	2379	294	05	18S	12E
AMC 014763	PLADA #1	2731	365			08	18S	12E
AMC 014764	PLADA #2	2731	366			09	18S	12E
AMC 014765	PLADA #3	2731	367	2747	207	08	18S	12E
AMC 014766	PLADA #4	2731	368			09	18S	12E
AMC 014767	PLADA #5	2731	369			09	18S	12E
AMC 014768	PLADA #6	2731	370	2769	82	09	18S	12E
AMC 014769	QUARTER #6	1648	569	2485	362	18	18S	12E
AMC 014770	RED HILL EXTENSION #1	512	411	1072	586	20	18S	12E
AMC 014771	RED HILL EXTENSION #2	512	412	1003	382	20	18S	12E

Date: 8/1/2005

RECEIVED
 B.L.M. ARIZONA
 PHOENIX, ARIZONA
 2005 AUG 3 - 9 25
 925

181

EXHIBIT

County: Pima

State: AZ

BLM Serial #	Claim Name	Original Recording		Amended Recording		Sec	Twp	Range
		Recording #	Page #	Recording #	Page #			
AMC 014772	RED HILL EXTENSION #3	512	413	1049	254	20	18S	12E
AMC 014773	RED HILL EXTENSION #6	646	241	1063	575	17	18S	12E
AMC 014774	7 RED HILL EXTENSION #7	646	242	1072	587	20	18S	12E
AMC 014775	RED HILL EXTENSION #10	646	244	1072	588	20	18S	12E
AMC 014776	RED HILL EXTENSION #11	646	245	1063	572	20	18S	12E
AMC 014777	RED HILL EXTENSION #12	646	246	1063	573	20	18S	12E
AMC 014778	RED HILL EXTENSION #13	646	247	1049	256	17	18S	12E
AMC 014779	RED HILL EXTENSION #17	821	78	1049	257	17	18S	12E
AMC 014781	RESERVE NO. 7	822	486			10	18S	12E
AMC 014782	RESERVE NO. 8	822	487			10	18S	12E
AMC 014783	RESERVE NO. 9	822	488			10	18S	12E
AMC 014784	RESERVE NO. 10	822	489			10	18S	12E
AMC 014785	RESERVE NO. 11	822	490			10	18S	12E
AMC 014786	RESERVE NO. 12	822	491			10	18S	12E
AMC 014787	RESERVE NO. 13	822	492			15	18S	12E
AMC 014788	RESERVE NO. 14	822	493			10	18S	12E
AMC 014789	RESERVE #15	822	494	1154	188	15	18S	12E
AMC 014790	RESERVE #16	923	581			15	18S	12E
AMC 014791	RESERVE #17	923	592			15	18S	12E
AMC 014792	RESERVE #18	923	593			15	18S	12E
AMC 014793	RESERVE #19	923	594	1154	189	15	18S	12E
AMC 014794	RESERVE #20	923	595			15	18S	12E
AMC 014795	RESERVE #21	923	596			15	18S	12E
AMC 014796	34 RESERVE #22	932	353			15	18S	12E
AMC 014797	RESERVE #23	923	582			15	18S	12E
AMC 014798	RESERVE #24	923	583			15	18S	12E
AMC 014799	RESERVE #25	923	584			15	18S	12E
AMC 014800	RESERVE #26	923	585			15	18S	12E
AMC 014801	RESERVE #27	923	586			15	18S	12E
AMC 014802	RESERVE #28	923	587			15	18S	12E
AMC 014803	RESERVE #29	935	566			15	18S	12E
AMC 014804	RESERVE #30	923	588			15	18S	12E
AMC 014805	RESERVE #31	923	589			15	18S	12E
AMC 014806	RESERVE #32	923	590			15	18S	12E
AMC 014807	RESERVE #33	923	591			15	18S	12E
AMC 014808	RESERVE #34	935	565			15	18S	12E
AMC 014809	RESERVE NO. 36 FRACTION	2302	215			15	18S	12E
AMC 014810	RESERVE NO. 37 FRACTION	2302	216			15	18S	12E
AMC 014811	RESERVE NO. 38 FRACTION	2302	217			15	18S	12E
AMC 014812	RESERVE NO. 39 FRACTION	2302	218			15	18S	12E
AMC 014813	SEPT. NO 4	2331	291			06	18S	12E
AMC 014814	SEPT. NO 5	2331	290			12	18S	11E

Date: 8/1/2005

RECEIVED
 B.L.M. AZ STATE OFFICE
 2:55 P
 2005 AUG - 3
 PHOENIX, ARIZONA

Handwritten initials/signature

EXHIBIT

County: Pima

State: AZ

BLM Serial #	Claim Name	Original Recording		Amended Recording		Sec	Twp	Range
		Recording #	Page #	Recording #	Page #			
AMC 014815	SEPT. NO 6	2331	289			12	18S	11E
AMC 014816	TINAJA #3	836	404	1063	578	15	18S	12E
AMC 014817	TINAJA #4	836	405	1063	579	21	18S	12E
AMC 014818	TINAJA #5	836	406	1063	580	21	18S	12E
AMC 014821	TINAJA #9	836	410	1063	581	21	18S	12E
AMC 014822	TINAJA #10	836	411	1063	582	21	18S	12E
AMC 014823	TINAJA #11	836	412	1072	589	21	18S	12E
AMC 014824	TINAJA #12	836	413	1063	583	21	18S	12E
AMC 014825	TINAJA NO. 14	883	17			21	18S	12E
AMC 014826	TINAJA #16	915	298	1089	153	15	18S	12E
AMC 014827	TINAJA NO. 19	2302	207			21	18S	12E
AMC 014828	TINAJA NO. 20	2302	208			21	18S	12E
AMC 014829	TINAJA NO. 21	2302	209			21	18S	12E
AMC 014830	TINAJA NO. 22	2302	210			21	18S	12E
AMC 014831	TINAJA NO. 23	2302	211			21	18S	12E
AMC 014832	TINAJA NO. 24	2302	212			22	18S	12E
AMC 014833	TINAJA NO. 25	2302	213			21	18S	12E
AMC 014834	TINAJA NO. 26	2302	214			22	18S	12E
AMC 014835	VIRGINIA #1	1734	53	1746	522	17	18S	12E
AMC 014836	VIRGINIA #2	1734	54	1746	523	17	18S	12E
AMC 014837	VIRGINIA #3	1734	55	1746	524	17	18S	12E
AMC 014838	VIRGINIA #4	1734	56	1748	571	17	18S	12E
AMC 267423	ANTICIPATION # 9	8011	2117			10	18S	12E
AMC 267424	ANTICIPATION #10	8011	2120			10	18S	12E
AMC 267425	ANTICIPATION #20	8011	2123			10	18S	12E
AMC 267426	ANTICIPATION #24	8011	2125			15	18S	12E
AMC 267427	TINAJA NO. 6	8011	2135			22	18S	12E
AMC 267428	TINAJA NO. 7	8011	2133			21	18S	12E
AMC 267429	COPPER EMPIRE #1	8011	2127			09	18S	12E
AMC 267430	JULY NO. 5	8011	2129			10	18S	12E
AMC 267431	RESERVE #3	8011	2131			10	18S	12E
AMC 343969	OXIDE 1	10401	205			06	18S	12E
AMC 343970	OXIDE 2	10401	207			06	18S	12E
AMC 343971	OXIDE 3	10401	209			06	18S	12E
AMC 343972	OXIDE 4	10401	211			06	18S	12E
AMC 343973	OXIDE 5	10401	213			05	18S	12E
AMC 343974	OXIDE 6	10401	215			05	18S	12E
AMC 343975	OXIDE 7	10401	217			05	18S	12E
AMC 343976	OXIDE 8	10401	219			05	18S	12E
AMC 343977	OXIDE 9	10401	221			05	18S	12E
AMC 343978	OXIDE 10	10401	223			05	18S	12E
AMC 343979	OXIDE 11	10401	225			05	18S	12E

Date: 8/1/2005

RECEIVED
 B.L.M. AZ STATE OFFICE
 2005 AUG - 3 P 2:55
 PHOENIX, ARIZONA

487
5

EXHIBIT

County: Pima

State: AZ

BLM Serial #	Claim Name	Original Recording		Amended Recording		Sec	Twp	Range
		Recording #	Page #	Recording #	Page #			
AMC 343980	OXIDE 12	10401	227			05	18S	12E
AMC 343981	OXIDE 13	10401	229			05	18S	12E
AMC 343982	OXIDE 14	10401	231			05	18S	12E
AMC 343983	OXIDE 15	10401	233			05	18S	12E
AMC 343984	OXIDE 16	10401	235			05	18S	12E
AMC 343985	OXIDE 17	10401	237			05	18S	12E
AMC 343986	OXIDE 18	10401	239			05	18S	12E
AMC 343987	OXIDE 19	10401	241			05	18S	12E
AMC 343988	25 OXIDE 20	10401	243			05	18S	12E
AMC 343989	OXIDE 21	10401	245			05	18S	12E
AMC 343990	OXIDE 22	10401	247			05	18S	12E
AMC 343991	OXIDE 23	10401	249			05	18S	12E
AMC 343992	OXIDE 24	10401	251			05	18S	12E
AMC 343993	OXIDE 25	10401	253			06	18S	12E
AMC 343994	OXIDE 26	10401	255			06	18S	12E
AMC 343995	OXIDE 27	10401	257			05	18S	12E
AMC 343996	OXIDE 28	10401	259			05	18S	12E
AMC 343997	OXIDE 29	10401	261			05	18S	12E
AMC 343998	OXIDE 30	10401	263			05	18S	12E
AMC 343999	OXIDE 31	10401	265			05	18S	12E
AMC 344000	OXIDE 32	10401	267			05	18S	12E
AMC 344001	OXIDE 33	10401	269			05	18S	12E
AMC 344002	OXIDE 34	10401	271			05	18S	12E
AMC 344003	OXIDE 35	10401	273			05	18S	12E
AMC 344004	OXIDE 36	10401	275			05	18S	12E
AMC 354965	JAKE #1	11455	2469			11	18S	12E
AMC 354966	JAKE #2	11455	2471			11	18S	12E
AMC 354967	JAKE #3	11455	2473			11	18S	12E
AMC 354968	JAKE #4	11455	2475			11	18S	12E
AMC 354969	JAKE #5	11455	2477			11	18S	12E
AMC 354970	JAKE #6	11455	2479			11	18S	12E
AMC 354971	u JAKE #7	11455	2481			11	18S	12E
AMC 354972	JAKE #8	11455	2483			11	18S	12E
AMC 354973	JAKE #9	11455	2485			11	18S	12E
AMC 354974	JAKE #10	11455	2487			11	18S	12E
AMC 354975	JAKE #11	11455	2489			11	18S	12E
AMC 354976	JAKE #12	11455	2491			11	18S	12E
AMC 354977	JAKE #13	11455	2493			11	18S	12E
AMC 354978	JAKE #14	11455	2495			11	18S	12E
AMC 354979	JAKE #15	11455	2497			11	18S	12E
AMC 354980	JAKE #16	11455	2499			11	18S	12E
						12	18S	12E

RECEIVED
 B.L.M. AZ STATE OFFICE
 2005 AUG - 3 P 2:55
 PHOENIX, ARIZONA

416

EXHIBIT

County: Pima

State: AZ

BLM Serial #	Claim Name	Original Recording		Amended Recording				
		Recording #	Page #	Recording #	Page #	Sec	Twp	Range
AMC 354981	JAKE #17	11455	2501			11	18S	12E
						12	18S	12E
AMC 354982	JAKE #18	11455	2503			11	18S	11E
						12	18S	12E
AMC 354983	JAKE #19	11455	2505			11	18S	12E
						12	18S	12E
AMC 354984	JAKE #20	11455	2507			11	18S	12E
						12	18S	12E
AMC 354985	JAKE #21	11455	2509			12	18S	12E
AMC 354986	JAKE #22	11455	2511			12	18S	12E
AMC 354987	JAKE #23	11455	2513			12	18S	12E
AMC 354988	JAKE #24	11455	2515			12	18S	12E
AMC 354989	JAKE #25	11455	2517			12	18S	12E
AMC 354990	JAKE #26	11455	2519			12	18S	12E
AMC 354991	JAKE #27	11455	2521			12	18S	12E
AMC 354992	JAKE #28	11455	2523			12	18S	12E
AMC 354993	JAKE #29	11455	2525			12	18S	12E
AMC 354994	JAKE #30	11455	2527			12	18S	12E
AMC 354995	JAKE #31	11455	2529			12	18S	12E
AMC 354996	JAKE #32	11455	2531			12	18S	12E
AMC 354997	JAKE #33	11455	2533			12	18S	12E
AMC 354998	JAKE #34	11455	2535			12	18S	12E
AMC 354999	JAKE #35	11455	2537			12	18S	12E
AMC 355000	JAKE #36	11455	2539			12	18S	12E
Total # Of Claims: 313								

Date: 8/1/2005

RECEIVED
 B.L.M. AZ STATE OFFICE
 2005 AUG - 3 P 2:55
 PHOENIX, ARIZONA
 Page: 8

20/40

United States Department of the Interior
Bureau of Land Management
 BUSINESS & SUPPORT SVCS DIV
 222 N CENTRAL AVE
 PHOENIX, AZ 85004 -2203
 Phone: (602) 417-9200

Receipt	
No:	1121455

Transaction #: 1160381
Date of Transaction: 08/03/2005
CUSTOMER: PHELPS DODGE CORPORATION ONE NO.CENTRAL AVE,17TH FL ATTN: DON STILLWELL PHOENIX,AZ 85004

LINE #	QTY	DESCRIPTION	REMARKS	UNIT PRICE	TOTAL
1	1.00	LOCATABLE MINERALS / MINING CLAIMS-NOT NEW-UNADJUD,ONE AUTH NO. ONLY / MINING CLAIM MONEY RECEIVED (455) CASES: AMC14600/\$39125.00	MAINT 2006 (313)	- n/a -	39125.00
TOTAL:					\$39,125.00

PAYMENT INFORMATION			
1	AMOUNT:	\$39,125.00	POSTMARKED: N/A
	TYPE:	CHECK	RECEIVED: 08/03/2005
	CHECK NO:	502748	
	NAME:	PHELPS DODGE CORPORATION ONE NO.CENTRAL AVE,17TH FL ATTN: DON STILLWELL PHOENIX AZ 85004	

REMARKS

This receipt was generated by the automated BLM Collections and Billing System and is a paper representation of a portion of the official electronic record contained therein.

14598

267423

343969

354965

SC
313 cl @ 125
\$39,125
(72)

August 10, 2003

Bureau of Land Management
Department of the Interior
222 North Central Avenue
Phoenix, Arizona 85004-2203

NOTICE OF INTENT TO HOLD MINING CLAIMS

Re: Payment of Annual Claim Maintenance Fee

Dear Sir or Madam:

This will serve as notice that Phelps Dodge Sierrita, Inc., formerly known as Cyprus Sierrita Corporation, whose address for purposes of this filing is Land and Water Department, One North Central Ave., 17th Floor, Phoenix, Arizona 85004, intends to hold the mining claims and/or mill sites described on Exhibit A attached hereto for the assessment year ending at 12 o'clock, noon, on September 1, 2005 by payment of the annual maintenance fee of \$125 per claim or site. Payment of such amount is made herewith for such assessment year for each of the claims and sites, the name, and BLM serial number with the book and page or index number of recording of the location notice in the official records of Pima County, Arizona, of which, is set forth on Exhibit A attached hereto and by this reference incorporated herein.

Donald A. Stillwell
Donald A. Stillwell for
Phelps Dodge Sierrita, Inc.

State of Arizona)
) ss.
County of Maricopa)

The foregoing instrument was acknowledged before me on Aug 10, 2004, by Donald A. Stillwell, agent of Phelps Dodge Sierrita, Inc.



Notary Public

RECEIVED
B.L.M. AZ STATE OFFICE
2004 AUG 10 P 3:19
PHOENIX, ARIZONA

SIE-900-0001-PIMA

Verify 10/22/04 sc
ENTERED INTO COMPUTER

8/31/04 aub

EXHIBIT A

Unpatented mining claims and mill sites located in the Twin Buttes Mining District, Pima County, Arizona.
Project: Sierrita Mine

BLM SERIAL #	Claim Name	Original Recording		Amended Recording		Map Location Reference		
		Book	Page	Book	Page	Sec	Twshp	Rnge
A MC 14600	ANTICIPATION #11	818	547	1306	302	9	T18S	R12E
A MC 14601	ANTICIPATION NO. 13	836	415			15	T18S	R12E
A MC 14602	ANTICIPATION NO. 14	836	416			15	T18S	R12E
A MC 14603	ANTICIPATION # 18	836	420	1306	303	10	T18S	R12E
A MC 14604	ANTICIPATION #19	836	421	1306	304	10	T18S	R12E
A MC 14606	ANTICIPATION #22	915	300			15	T18S	R12E
A MC 14607	ANTICIPATION #23	915	301			15	T18S	R12E
A MC 14609	ANTICIPATION #25	923	598			15	T18S	R12E
A MC 14610	BLACK JACK #1	77	289	2270	231	7	T18S	R12E
A MC 14611	BLACK JACK #2	77	288	2280	467	7	T18S	R12E
A MC 14612	BLACK JACK #3	77	287	2280	468	7	T18S	R12E
A MC 14613	BLACK JACK #4	77	286	2280	469	7	T18S	R12E
A MC 14614	BLACK JACK EXT. NO. 1	380	37	2280	489	7	T18S	R12E
A MC 14615	BLACK JACK EXT. NO. 2	380	38	2280	490	6	T18S	R12E
A MC 14616	BLUE BELL 1	808	587	2838	180	10	T18S	R12E
A MC 14617	BLUE BELL 2	808	588	2838	181	3	T18S	R12E
A MC 14618	BLUE BELL 3	808	589	2838	182	3	T18S	R12E
A MC 14619	BLUE BELL 4	808	590	2838	183	4	T18S	R12E
A MC 14620	BLUE BELL 5	808	591	2838	184	4	T18S	R12E
A MC 14621	BLUE BELL 6	808	592	2838	185	4	T18S	R12E
A MC 14622	BLUE BELL 7	808	593	2838	186	4	T18S	R12E
A MC 14623	BLUE BELL 8	808	594	2838	187	4	T18S	R12E
A MC 14624	BLUE BELL 9	808	595	2838	188	4	T18S	R12E
A MC 14625	BLUE BELL 10	808	596	2838	189	3	T18S	R12E
A MC 14626	BLUE BELL 11	808	597	2838	190	3	T18S	R12E
A MC 14627	BLUE BELL 12	808	598	2838	191	3	T18S	R12E
A MC 14628	BLUE BELL 13	808	599	2838	192	4	T18S	R12E
A MC 14629	BLUE BELL #14	808	600	2838	193	4	T18S	R12E
A MC 14630	BLUE BELL 15	809	1	2838	194	4	T18S	R12E
A MC 14631	BLUE BELL 16	809	2	2838	195	4	T18S	R12E
A MC 14632	BLUE BELL 17	809	3	2838	196	4	T18S	R12E
A MC 14633	BLUE BELL 18	809	4	2838	197	4	T18S	R12E
A MC 14634	BLUE BELL 19	809	5	2838	198	4	T18S	R12E
A MC 14635	BLUE BELL 20	809	6	2838	199	4	T18S	R12E
A MC 14636	BLUE BELL 21	809	7	2838	200	4	T18S	R12E
A MC 14637	BLUE BELL 22	809	8	2838	201	3	T18S	R12E
A MC 14638	BOUNDARY #7	1340	322			22	T18S	R12E
A MC 14639	BOUNDARY #8	1340	323			22	T18S	R12E
A MC 14640	BOUNDARY #9	1340	324			22	T18S	R12E
A MC 14641	BOUNDARY #10	1340	325			22	T18S	R12E
A MC 14642	BOUNDARY #11	1340	326			22	T18S	R12E
A MC 14643	BOUNDARY #12	1340	327			22	T18S	R12E
A MC 14644	BOUNDARY #13	1340	328			22	T18S	R12E
A MC 14645	BOUNDARY #14	1340	329			22	T18S	R12E
A MC 14646	BOUNDARY #15	1340	330			22	T18S	R12E
A MC 14647	BOUNDARY #16	1340	331			22	T18S	R12E
A MC 14648	BOUNDARY #17	1340	332			22	T18S	R12E

RECEIVED
B.L.M. AZ STATE OFFICE
2004 AUG 10 P 3:19
PHOENIX, ARIZONA

EXHIBIT A

Unpatented mining claims and mill sites located in the Twin Buttes Mining District, Pima County, Arizona.
Project: Sierrita Mine

BLM SERIAL #	Claim Name	Original Recording		Amended Recording		Map Location Reference		
		Book	Page	Book	Page	Sec	Twshp	Rnge
A MC 14649	BOUNDARY #18	1340	333			22	T18S	R12E
A MC 14650	BOUNDARY #19	1340	334			22	T18S	R12E
A MC 14651	BOUNDARY #20	1340	335			22	T18S	R12E
A MC 14652	BOUNDARY #21	1340	336			22	T18S	R12E
A MC 14653	BOUNDARY #22	1340	337			22	T18S	R12E
A MC 14654	BOUNDARY #23 FRACTION	1340	338			22	T18S	R12E
A MC 14655	BOUNDARY #24 FRACTION	1340	339			22	T18S	R12E
A MC 14657	COPPER EMPIRE #2	638	148	1306	307	9	T18S	R12E
A MC 14658	COPPER EMPIRE #3	817	51	1306	308	9	T18S	R12E
A MC 14659	COPPER EMPIRE #4	817	52	1306	309	9	T18S	R12E
A MC 14660	COPPER EMPIRE #5	817	53	1306	310	9	T18S	R12E
A MC 14661	COPPER EMPIRE #6	817	54	1306	311	9	T18S	R12E
A MC 14662	COPPER EMPIRE #7	817	55	1306	312	9	T18S	R12E
A MC 14663	COPPER EMPIRE #8	817	56	1306	313	9	T18S	R12E
A MC 14664	COPPER EMPIRE #9	817	57	1306	314	4	T18S	R12E
A MC 14665	COPPER EMPIRE #10	817	58	1306	315	10	T18S	R12E
A MC 14666	COPPER GIANT #1	638	139	2731	371	5	T18S	R12E
A MC 14667	COPPER GIANT #2	638	140	2731	372	4	T18S	R12E
A MC 14668	COPPER GIANT #3	638	141	2731	373	5	T18S	R12E
A MC 14669	COPPER GIANT #4	638	142	2731	374	5	T18S	R12E
A MC 14670	COPPER GIANT #5	638	143	2731	375	5	T18S	R12E
A MC 14671	COPPER GIANT #6	638	144	2731	376	5	T18S	R12E
A MC 14672	COPPER GIANT #7	638	145	2731	377	5	T18S	R12E
A MC 14673	COPPER GIANT #8	638	146	2731	378	5	T18S	R12E
A MC 14674	COPPER JOHN EXTENSION #19	580	199	1038	524	20	T18S	R12E
A MC 14675	COPPER JOHN EXTENSION #21	580	201	1038	526	16	T18S	R12E
A MC 14676	COPPER JOHN EXTENSION #23	580	203	1038	527	20	T18S	R12E
A MC 14677	COPPER JOHN EXTENSION #24	580	204	1063	584	21	T18S	R12E
A MC 14678	COPPER JOHN EXTENSION #25	580	205	1038	528	21	T18S	R12E
A MC 14679	COPPER JOHN EXTENSION #26	580	206	1049	250	17	T18S	R12E
A MC 14680	COPPER JOHN EXTENSION #27	580	207	1063	585	20	T18S	R12E
A MC 14681	COPPER JOHN EXTENSION #28	580	208	1063	586	20	T18S	R12E
A MC 14682	COPPER JOHN EXTENSION #29	580	209	1063	587	20	T18S	R12E
A MC 14683	COPPER JOHN EXTENSION #30	580	210	1063	588	20	T18S	R12E
A MC 14684	COPPER JOHN EXTENSION #31	580	211	1003	384	20	T18S	R12E
A MC 14685	COPPER JOHN EXTENSION #35	580	215	1049	251	17	T18S	R12E
A MC 14686	COPPER JOHN EXTENSION #42	784	59	2740	104	9	T18S	R12E
A MC 14687	COPPER JOHN EXTENSION #43	784	60	2740	105	9	T18S	R12E
A MC 14688	DEC NO. 1	2241	152			7	T18S	R12E
A MC 14689	DEC NO. 2	2241	153			7	T18S	R12E
A MC 14690	ESCONDIDO #1	76	623	1742	78	18	T18S	R12E
A MC 14691	FRIJOLE	76	547	1767	63	17	T18S	R12E
A MC 14692	HOPE #1	1469	28			7	T18S	R12E
A MC 14693	HOPE #2	1469	27			18	T18S	R12E
A MC 14694	JULY NO 1	2331	293			18	T18S	R12E
A MC 14695	JULY NO 2	2331	292			18	T18S	R12E
A MC 14697	LUCKY BOY #1	76	547	1742	76	18	T18S	R12E

EXHIBIT A

Unpatented mining claims and mill sites located in the Twin Buttes Mining District, Pima County, Arizona.
Project: Sierrita Mine

BLM SERIAL #	Claim Name	Original Recording		Amended Recording		Map Location Reference		
		Book	Page	Book	Page	Sec	Twshp	Rnge
A MC 14698	MAY 1	1756	197	2838	177	9	T18S	R12E
A MC 14699	MAY BIRD #2	890	286	2485	333	12	T18S	R11E
A MC 14700	MAY BIRD #3	890	287	2485	334	12	T18S	R11E
A MC 14701	MAY BIRD #4	890	288	2485	335	12	T18S	R11E
A MC 14702	MAY BIRD #5	890	289	2485	336	12	T18S	R11E
A MC 14703	MAY BIRD #6	890	290	2485	337	12	T18S	R11E
A MC 14704	MAY BIRD #7	890	291	2485	338	12	T18S	R11E
A MC 14705	MAY BIRD #9	977	133	2485	339	12	T18S	R11E
A MC 14706	MAY BIRD #10	977	134	2485	340	12	T18S	R11E
A MC 14707	MAY BIRD #11	977	135	2485	341	11	T18S	R11E
A MC 14708	MAY BIRD #16	977	140	2485	342	12	T18S	R11E
A MC 14709	MAY BIRD #17	977	141	2485	343	12	T18S	R11E
A MC 14710	MAY BIRD #18	977	142	2485	344	12	T18S	R11E
A MC 14711	MAY BIRD #19	977	143	2485	345	12	T18S	R11E
A MC 14712	MAY BIRD #21	977	145	1484	539	7	T18S	R12E
A MC 14713	MAY BIRD #36	1484	547	2485	347	13	T18S	R11E
A MC 14714	MAY BIRD #37	1484	548	2485	348	7	T18S	R12E
A MC 14715	MAY BIRD #38	1484	549	2485	349	13	T18S	R11E
A MC 14716	MAY BIRD #39	1484	550	2485	350	18	T18S	R12E
A MC 14717	MAY BIRD #40	1484	551	2485	351	13	T18S	R11E
A MC 14718	MAY BIRD #41	1484	552	2485	352	18	T18S	R12E
A MC 14719	MAY BIRD #42	1484	553	2485	353	18	T18S	R12E
A MC 14720	MAY BIRD #43	1484	554	2485	354	18	T18S	R12E
A MC 14721	MAY BIRD #44	1484	555	2485	355	18	T18S	R12E
A MC 14722	MAY BIRD #51	1484	562	2485	356	7	T18S	R12E
A MC 14723	MAY BIRD #52	1484	563	2485	357	12	T18S	R11E
A MC 14724	MAY BIRD #58	1484	569	2485	358	6	T18S	R12E
A MC 14725	MAY BIRD #59	1484	570	2485	359	6	T18S	R12E
A MC 14726	MAY BIRD #60	1484	571	2485	360	6	T18S	R12E
A MC 14727	MAY BIRD #62	1484	573	2485	361	6	T18S	R12E
A MC 14728	MONZONITE NO. I	1602	116			4	T18S	R12E
A MC 14729	NEW YEARS EVE EXT. #12	638	131	2731	379	9	T18S	R12E
A MC 14730	NEW YEARS EVE EXT. #13	638	132	2731	380	9	T18S	R12E
A MC 14731	NEW YEARS EVE EXT. #14	641	66	2731	381	9	T18S	R12E
A MC 14732	NEW YEARS EVE EXT. #15	638	133	2731	382	9	T18S	R12E
A MC 14733	NEW YEARS EVE EXT. #16	638	138	2731	383	8	T18S	R12E
A MC 14734	NEW YEARS EVE EXT. #17	638	129	2731	384	8	T18S	R12E
A MC 14735	NEW YEARS EVE EXT. #18	638	135	2731	385	8	T18S	R12E
A MC 14736	NEW YEARS EVE EXT. #19	638	130	2731	386	9	T18S	R12E
A MC 14737	NEW YEARS EVE EXT. #20	638	134	2731	387	8	T18S	R12E
A MC 14738	NEW YEARS EVE EXT. #21	638	137	2731	388	4	T18S	R12E
A MC 14739	NEW YEARS EVE EXT. #22	638	136	2731	389	8	T18S	R12E
A MC 14740	OAKIE #1	821	79	1079	538	20	T18S	R11E
A MC 14741	OAKIE #6	821	84	1079	539			
A MC 14742	OAKIE #9	821	87	1003	381	20	T18S	R12E
A MC 14743	OAKIE NO. 21	2302	199			20	T18S	R12E
A MC 14744	OAKIE NO. 22	2302	200			20	T18S	R12E

47

EXHIBIT A

Unpatented mining claims and mill sites located in the Twin Buttes Mining District, Pima County, Arizona.
Project: Sierrita Mine

BLM SERIAL #	Claim Name	Original Recording		Amended Recording		Map Location Reference		
		Book	Page	Book	Page	Sec	Twshp	Rnge
A MC 14745	OAKIE NO. 23	2302	201			20	T18S	R12E
A MC 14746	OAKIE NO. 24	2302	202			20	T18S	R12E
A MC 14747	OAKIE NO. 25	2302	203			20	T18S	R12E
A MC 14748	OAKIE NO. 26	2302	204			20	T18S	R12E
A MC 14749	OAKIE NO. 27	2302	205			20	T18S	R12E
A MC 14750	OCTOBER NO. 2	2469	245			12	T18S	R12E
A MC 14751	PANA BLANCA EXT. NO. 1	784	62	2314	290	6	T18S	R12E
A MC 14752	PANA BLANCA EXT. NO. 2	784	63	2314	291	7	T18S	R12E
A MC 14753	PANA BLANCA EXT. NO. 3	784	64	2314	292	6	T18S	R12E
A MC 14754	PANA BLANCA EXT. NO. 4	784	65	2314	293	6	T18S	R12E
A MC 14755	PANA BLANCA EXT. NO. 5	784	66	2379	305	7	T18S	R12E
A MC 14756	PANA BLANCA EXTENTION #6	784	68	2314	295	7	T18S	R12E
A MC 14757	PANA BLANCA EXTENTION #7	784	67	2379	307	7	T18S	R12E
A MC 14758	PANA BLANCA EXT. NO. 8	784	69	2314	297	12	T18S	R11E
A MC 14759	P. B. NO. 2	2314	299	2379	310	7	T18S	R12E
A MC 14760	P. B. NO. 5	2330	287	2379	309	6	T18S	R12E
A MC 14761	P. B. NO. 8	2380	290			8	T18S	R12E
A MC 14762	PENA BLANCA #5	681	235	2314	282	5	T18S	R12E
A MC 14763	PLADA #1	2731	365			8	T18S	R12E
A MC 14764	PLADA #2	2731	366			9	T18S	R12E
A MC 14765	PLADA #3	2731	367	2747	207	8	T18S	R12E
A MC 14766	PLADA #4	2731	368			9	T18S	R12E
A MC 14767	PLADA #5	2731	369			9	T18S	R12E
A MC 14768	PLADA #6	2731	370	2769	82	9	T18S	R12E
A MC 14769	QUARTZ HILL #3	1648	569	2485	362	18	T18S	R12E
A MC 14770	RED HILL EXTENSION #1	512	411	1072	586			
A MC 14771	RED HILL EXTENSION #2	512	412	1003	382			
A MC 14772	RED HILL EXTENSION #3	512	413	1049	254			
A MC 14773	RED HILL EXTENSION #6	646	241	1063	575	17	T18S	R12E
A MC 14774	RED HILL EXTENSION #7	646	242	1072	587	20	T18S	R12E
A MC 14775	RED HILL EXTENSION #10	646	244	1072	588	20	T18S	R12E
A MC 14776	RED HILL EXTENSION #11	646	245	821	75	20	T18S	R12E
A MC 14777	RED HILL EXTENSION #12	646	246	821	76	20	T18S	R12E
A MC 14778	RED HILL EXTENSION #13	646	247	1049	256	17	T18S	R12E
A MC 14779	RED HILL EXTENSION #17	821	78	1049	257	17	T18S	R12E
A MC 14781	RESERVE NO. 7	822	486			10	T18S	R12E
A MC 14782	RESERVE NO. 8	822	487			10	T18S	R12E
A MC 14783	RESERVE NO. 9	822	488			10	T18S	R12E
A MC 14784	RESERVE NO. 10	822	489			10	T18S	R12E
A MC 14785	RESERVE NO. 11	822	490			15	T18S	R12E
A MC 14786	RESERVE NO. 12	822	491			10	T18S	R12E
A MC 14787	RESERVE NO. 13	822	492			15	T18S	R12E
A MC 14788	RESERVE NO. 14	822	493			10	T18S	R12E
A MC 14789	RESERVE #15	822	494	923	580	15	T18S	R12E
A MC 14790	RESERVE #16	923	581			15	T18S	R12E
A MC 14791	RESERVE #17	923	592			15	T18S	R12E
A MC 14792	RESERVE #18	923	593			15	T18S	R12E

PHOENIX, ARIZONA

2004 AUG 10 P 3:19

RECEIVED
B.L.M. AZ STATE OFFICECR
47

EXHIBIT A

Unpatented mining claims and mill sites located in the Twin Buttes Mining District, Pima County, Arizona.
Project: Sierrita Mine

BLM SERIAL #	Claim Name	Original Recording		Amended Recording		Map Location Reference		
		Book	Page	Book	Page	Sec	Twshp	Rnge
A MC 14793	RESERVE #19	923	594	1154	189	15	T18S	R12E
A MC 14794	RESERVE #20	923	595			15	T18S	R12E
A MC 14795	RESERVE #21	923	596			15	T18S	R12E
A MC 14796	RESERVE #22	932	353			15	T18S	R12E
A MC 14797	RESERVE #23	923	582			15	T18S	R12E
A MC 14798	RESERVE #24	923	583			15	T18S	R12E
A MC 14799	RESERVE #25	923	584			15	T18S	R12E
A MC 14800	RESERVE #26	923	585			15	T18S	R12E
A MC 14801	RESERVE #27	923	586			15	T18S	R12E
A MC 14802	RESERVE #28	923	587			15	T18S	R12E
A MC 14803	RESERVE #29	935	566			15	T18S	R12E
A MC 14804	RESERVE #30	923	588			15	T18S	R12E
A MC 14805	RESERVE #31	923	589			15	T18S	R12E
A MC 14806	RESERVE #32	923	590			15	T18S	R12E
A MC 14807	RESERVE #33	923	591			15	T18S	R12E
A MC 14808	RESERVE #34	935	565			15	T18S	R12E
A MC 14809	RESERVE NO. 36 FRACTION	2302	215			15	T18S	R12E
A MC 14810	RESERVE NO. 37 FRACTION	2302	216			15	T18S	R12E
A MC 14811	RESERVE NO. 38 FRACTION	2302	217			15	T18S	R12E
A MC 14812	RESERVE NO. 39 FRACTION	2302	218			15	T18S	R12E
A MC 14813	SEPT. NO 4	2331	291			6	T18S	R12E
A MC 14814	SEPT. NO 5	2331	290			12	T18S	R11E
A MC 14815	SEPT. NO 6	2331	289			12	T18S	R11E
A MC 14816	TINAJA #3	836	404	1063	578	15	T18S	R12E
A MC 14817	TINAJA #4	836	405	1063	579	21	T18S	R12E
A MC 14818	TINAJA #5	836	406	1063	580	21	T18S	R12E
A MC 14821	TINAJA #9	836	410	1063	581	21	T18S	R12E
A MC 14822	TINAJA #10	836	411	1063	582	21	T18S	R12E
A MC 14823	TINAJA #11	836	412	1072	589	21	T18S	R12E
A MC 14824	TINAJA #12	836	413	1063	583	21	T18S	R12E
A MC 14825	TINAJA NO. 14	883	17			21	T18S	R12E
A MC 14826	TINAJA #16	915	298	1089	153	15	T18S	R12E
A MC 14827	TINAJA NO. 19	2302	207			21	T18S	R12E
A MC 14828	TINAJA NO. 20	2302	208			21	T18S	R12E
A MC 14829	TINAJA NO. 21	2302	209			21	T18S	R12E
A MC 14830	TINAJA NO. 22	2302	210			21	T18S	R12E
A MC 14831	TINAJA NO. 23	2302	211			21	T18S	R12E
A MC 14832	TINAJA NO. 24	2302	212			22	T18S	R12E
A MC 14833	TINAJA NO. 25	2302	213			21	T18S	R12E
A MC 14834	TINAJA NO. 26	2302	214			22	T18S	R12E
A MC 14835	VIRGINIA #1	1734	53	1746	522	17	T18S	R12E
A MC 14836	VIRGINIA #2	1734	54	1746	523	17	T18S	R12E
A MC 14837	VIRGINIA #3	1734	55	1746	524	17	T18S	R12E
A MC 14838	VIRGINIA #4	1734	56	1748	571	17	T18S	R12E
A MC 267423	ANTICIPATION # 9	8011	2117			10	T18S	R12E
A MC 267424	ANTICIPATION #10	8011	2120			10	T18S	R12E
A MC 267425	ANTICIPATION #20	8011	2123			10	T18S	R12E

PHOENIX, ARIZONA

AUG 10 P 3: 19 2004

RECEIVED
BLM AZ STATE OFFICE

47

EXHIBIT A

Unpatented mining claims and mill sites located in the Twin Buttes Mining District, Pima County, Arizona.
Project: Sierrita Mine

BLM SERIAL #	Claim Name	Original Recording		Amended Recording		Map Location Reference		
		Book	Page	Book	Page	Sec	Twshp	Rnge
A MC 267426	ANTICIPATION #24	8011	2125			15	T18S	R12E
A MC 267427	TINAJA NO. 6	8011	2135			22	T18S	R12E
A MC 267428	TINAJA NO. 7	8011	2133			21	T18S	R12E
A MC 267429	COPPER EMPIRE #1	8011	2127			9	T18S	R12E
A MC 267430	JULY NO. 5	8011	2129			10	T18S	R12E
A MC 267431	RESERVE #3	8011	2131			10	T18S	R12E
A MC 343969	OXIDE 1	10401	205					
A MC 343970	OXIDE 2	10401	207					
A MC 343971	OXIDE 3	10401	209					
A MC 343972	OXIDE 4	10401	211					
A MC 343973	OXIDE 5	10401	213					
A MC 343974	OXIDE 6	10401	215					
A MC 343975	OXIDE 7	10401	217					
A MC 343976	OXIDE 8	10401	219					
A MC 343977	OXIDE 9	10401	221					
A MC 343978	OXIDE 10	10401	223					
A MC 343979	OXIDE 11	10401	225					
A MC 343980	OXIDE 12	10401	227					
A MC 343981	OXIDE 13	10401	229					
A MC 343982	OXIDE 14	10401	231					
A MC 343983	OXIDE 15	10401	233					
A MC 343984	OXIDE 16	10401	235					
A MC 343985	OXIDE 17	10401	237					
A MC 343986	OXIDE 18	10401	239					
A MC 343987	OXIDE 19	10401	241					
A MC 343988	OXIDE 20	10401	243					
A MC 343989	OXIDE 21	10401	245					
A MC 343990	OXIDE 22	10401	247					
A MC 343991	OXIDE 23	10401	249					
A MC 343992	OXIDE 24	10401	251					
A MC 343993	OXIDE 25	10401	253					
A MC 343994	OXIDE 26	10401	255					
A MC 343995	OXIDE 27	10401	257					
A MC 343996	OXIDE 28	10401	259					
A MC 343997	OXIDE 29	10401	261					
A MC 343998	OXIDE 30	10401	263					
A MC 343999	OXIDE 31	10401	265					
A MC 344000	OXIDE 32	10401	267					
A MC 344001	OXIDE 33	10401	269					
A MC 344002	OXIDE 34	10401	271					
A MC 344003	OXIDE 35	10401	273					
A MC 344004	OXIDE 36	10401	275					
A MC 354966	JAKE #2	11455	2471			11	T18S	R12E
A MC 354967	JAKE #3	11455	2473			11	T18S	R12E
A MC 354968	JAKE #4	11455	2475			11	T18S	R12E
A MC 354969	JAKE #5	11455	2477			11	T18S	R12E
A MC 354970	JAKE #6	11455	2479			11	T18S	R12E

PHOENIX, ARIZONA
2004 AUG 10 P 3:27
RECEIVED
B.L.M. AZ STATE OFFICE

CR
LT

EXHIBIT A

Unpatented mining claims and mill sites located in the Twin Buttes Mining District, Pima County, Arizona.
Project: Sierrita Mine

<u>BLM SERIAL #</u>	<u>Claim Name</u>	<u>Original Recording</u>		<u>Amended Recording</u>		<u>Map Location Reference</u>		
		<u>Book</u>	<u>Page</u>	<u>Book</u>	<u>Page</u>	<u>Sec</u>	<u>Twshp</u>	<u>Rnge</u>
A MC 354971	JAKE #7	11455	2481			11	T18S	R12E
A MC 354972	JAKE #8	11455	2483			11	T18S	R12E
A MC 354973	JAKE #9	11455	2485			11	T18S	R12E
A MC 354974	JAKE #10	11455	2487			11	T18S	R12E
A MC 354975	JAKE #11	11455	2489			11	T18S	R12E
A MC 354976	JAKE #12	11455	2491			11	T18S	R12E
A MC 354977	JAKE #13	11455	2493			11	T18S	R12E
A MC 354978	JAKE #14	11455	2495			11	T18S	R12E
A MC 354979	JAKE #15	11455	2497			11	T18S	R12E
A MC 354980	JAKE #16	11455	2499			12	T18S	R12E
						11	T18S	R12E
A MC 354981	JAKE #17	11455	2501			12	T18S	R12E
						11	T18S	R12E
A MC 354982	JAKE #18	11455	2503			12	T18S	R12E
						11	T18S	R12E
A MC 354983	JAKE #19	11455	2505			12	T18S	R12E
						11	T18S	R12E
A MC 354984	JAKE #20	11455	2507			12	T18S	R12E
						11	T18S	R12E
A MC 354985	JAKE #21	11455	2509			12	T18S	R12E
A MC 354986	JAKE #22	11455	2511			12	T18S	R12E
A MC 354987	JAKE #23	11455	2513			12	T18S	R12E
A MC 354988	JAKE #24	11455	2515			12	T18S	R12E
A MC 354989	JAKE #25	11455	2517					
A MC 354990	JAKE #26	11455	2519			12	T18S	R12E
A MC 354991	JAKE #27	11455	2521			12	T18S	R12E
A MC 354992	JAKE #28	11455	2523			12	T18S	R12E
A MC 354993	JAKE #29	11455	2525			12	T18S	R12E
A MC 354994	JAKE #30	11455	2527			12	T18S	R12E
A MC 354995	JAKE #31	11455	2529			12	T18S	R12E
A MC 354996	JAKE #32	11455	2531			12	T18S	R12E
A MC 354997	JAKE #33	11455	2533			12	T18S	R12E
A MC 354998	JAKE #34	11455	2535			12	T18S	R12E
A MC 354999	JAKE #35	11455	2537			12	T18S	R12E
A MC 355000	JAKE #36	11455	2539			12	T18S	R12E
AMC 354965	JAKE #1	11455	2469			11	T18S	R12E

Total Number of Claims : 313

PHOENIX, ARIZONA

2004 AUG 10 P 3:20

RECEIVED
B.L.M. AZ STATE OFFICE

13

United States Department of the Interior
Bureau of Land Management
 BUSINESS & SUPPORT SVCS DIV
 222 N CENTRAL AVE
 PHOENIX, AZ 85004 -2203
 Phone: (602) 417-9200

Receipt	
No:	925570

Transaction #: 959734
Date of Transaction: 08/10/2004
CUSTOMER: PHELPS DODGE CORP ONE N CENTRAL AVE 17TH FLOOR PHOENIX, AZ 85004

LINE #	QTY	DESCRIPTION	REMARKS	UNIT PRICE	TOTAL
1	1.00	LOCATABLE MINERALS / MINING CLAIMS-NOT NEW-UNADJUD, ONE AUTH NO. ONLY / MINING CLAIM MONEY RECEIVED (455) CASES: AMC14600/\$39125.00	MAINT 2005/313	- n/a -	39125.00
TOTAL:					\$39,125.00

PAYMENT INFORMATION			
1	AMOUNT:	\$39,125.00	POSTMARKED: N/A
	TYPE:	CHECK	RECEIVED: 08/10/2004
	CHECK NO:	225749	
	NAME:	PHELPS DODGE CORP ONE N CENTRAL AVE 17TH FLOOR PHOENIX AZ 85004	

REMARKS

This receipt was generated by the automated BLM Collections and Billing System and is a paper representation of a portion of the official electronic record contained therein.

3 claims x \$100.00 = \$31,300.00 ✓



One North Central Avenue, Phoenix, AZ 85004 • (602) 366-8100

August 7, 2003

Bureau of Land Management
Department of the Interior
222 North Central Avenue
Phoenix, Arizona 85004-2203

Re: 2003/2004 Maintenance Fees for Unpatented Mining Claims
Phelps Dodge Sierrita, Inc., formerly known as Cyprus Sierrita Corporation

Dear Sir or Madam:

Enclosed is our notice to retain and maintain the 313 unpatented lode claims and/or mill sites listed on Exhibit A. Also, enclosed is our check for \$31,300.00 as payment of the annual maintenance fees for these claims.

Please return the date-stamped original of the notice and Exhibit A along with a receipt of payment to the following address:

Phelps Dodge Corporation
Attn: Jan Leavell
One North Central Ave., 17th Floor
Phoenix, AZ 85004

If you have any questions, please do not hesitate to contact me at 602-366-8152.

Sincerely,

Janice Leavell
Senior Resource Specialist
Land & Water

Enclosures

SIE-900-0001-PIMA

RECEIVED
B.L.M. AZ STATE OFFICE
2003 AUG - 8 A 10: 29
PHOENIX, ARIZONA

ENTERED INTO COMPUTER
8/12/2003 PL

August 7, 2003


Bureau of Land Management
Department of the Interior
222 North Central Avenue
Phoenix, Arizona 85004-2203

NOTICE OF INTENT TO HOLD MINING CLAIMS

Re: Payment of Annual Claim Maintenance Fee


Dear Sir or Madam:

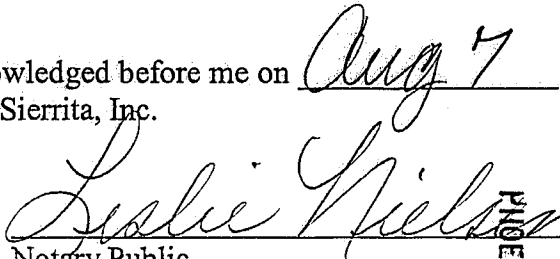
This will serve as notice that Phelps Dodge Sierrita, Inc., formerly known as Cyprus Sierrita Corporation, whose address for purposes of this filing is Land and Water Department, One North Central Ave., 17th Floor, Phoenix, Arizona 85004, intends to hold the mining claims and/or mill sites described on Exhibit A attached hereto for the assessment year ending at 12 o'clock, noon, on September 1, 2004 by payment of the annual maintenance fee of \$100 per claim or site. Payment of such amount is made herewith for such assessment year for each of the claims and sites, the name, and BLM serial number with the book and page or index number of recording of the location notice in the official records of Pima County, Arizona, of which, is set forth on Exhibit A attached hereto and by this reference incorporated herein.


Donald A. Stillwell for
Phelps Dodge Sierrita, Inc.

State of Arizona)
) ss.
County of Maricopa)

The foregoing instrument was acknowledged before me on Aug 7, 2003, by Donald A. Stillwell, agent of Phelps Dodge Sierrita, Inc.




Notary Public
PHOENIX, ARIZONA
2003 AUG - 8 A 10:29
RECEIVED
B.L.M. AZ STATE OFFICE

SIE-900-0001-PIMA

ENTERED INTO COMPUTER

8/12/2003 PB

47 x \$100.⁰⁰ = \$4,700.00

Date: 07/31/2003

Time: 13:44:58

Page: 1 of 7

EXHIBIT A

Unpatented mining claims and mill sites located in the Twin Buttes Mining District, Pima County, Arizona.
Project: Sierrita Mine

ENTERED INTO COMPUTER
8/12/2003 PB

BLM SERIAL #	Claim Name	Original Recording		Amended Recording		Map Location Reference		
		Book	Page	Book	Page	Sec	Twshp	Rnge
A MC 14600	ANTICIPATION #11	818	547	1306	302	9	T18S	R12E
A MC 14601	ANTICIPATION NO. 13	836	415			15	T18S	R12E
A MC 14602	ANTICIPATION NO. 14	836	416			15	T18S	R12E
A MC 14603	ANTICIPATION # 18	836	420	1306	303	10	T18S	R12E
A MC 14604	ANTICIPATION #19	836	421	1306	304	10	T18S	R12E
A MC 14606	ANTICIPATION #22	915	300			15	T18S	R12E
A MC 14607	ANTICIPATION #23	915	301			15	T18S	R12E
A MC 14609	ANTICIPATION #25	923	598			15	T18S	R12E
A MC 14610	BLACK JACK #1	77	289	2270	231	7	T18S	R12E
A MC 14611	BLACK JACK #2	77	288	2280	467	7	T18S	R12E
A MC 14612	BLACK JACK #3	77	287	2280	468	7	T18S	R12E
A MC 14613	BLACK JACK #4	77	286	2280	469	7	T18S	R12E
A MC 14614	BLACK JACK EXT. NO. 1	380	37	2280	489	7	T18S	R12E
A MC 14615	BLACK JACK EXT. NO. 2	380	38	2280	490	6	T18S	R12E
A MC 14616	BLUE BELL 1	808	587	2838	180	10	T18S	R12E
A MC 14617	BLUE BELL 2	808	588	2838	181	3	T18S	R12E
A MC 14618	BLUE BELL 3	808	589	2838	182	3	T18S	R12E
A MC 14619	BLUE BELL 4	808	590	2838	183	4	T18S	R12E
A MC 14620	BLUE BELL 5	808	591	2838	184	4	T18S	R12E
A MC 14621	BLUE BELL 6	808	592	2838	185	4	T18S	R12E
A MC 14622	BLUE BELL 7	808	593	2838	186	4	T18S	R12E
A MC 14623	BLUE BELL 8	808	594	2838	187	4	T18S	R12E
A MC 14624	BLUE BELL 9	808	595	2838	188	4	T18S	R12E
A MC 14625	BLUE BELL 10	808	596	2838	189	3	T18S	R12E
A MC 14626	BLUE BELL 11	808	597	2838	190	3	T18S	R12E
A MC 14627	BLUE BELL 12	808	598	2838	191	3	T18S	R12E
A MC 14628	BLUE BELL 13	808	599	2838	192	4	T18S	R12E
A MC 14629	BLUE BELL #14	808	600	2838	193	4	T18S	R12E
A MC 14630	BLUE BELL 15	809	1	2838	194	4	T18S	R12E
A MC 14631	BLUE BELL 16	809	2	2838	195	4	T18S	R12E
A MC 14632	BLUE BELL 17	809	3	2838	196	4	T18S	R12E
A MC 14633	BLUE BELL 18	809	4	2838	197	4	T18S	R12E
A MC 14634	BLUE BELL 19	809	5	2838	198	4	T18S	R12E
A MC 14635	BLUE BELL 20	809	6	2838	199	4	T18S	R12E
A MC 14636	BLUE BELL 21	809	7	2838	200	4	T18S	R12E
A MC 14637	BLUE BELL 22	809	8	2838	201	3	T18S	R12E
A MC 14638	BOUNDARY #7	1340	322			22	T18S	R12E
A MC 14639	BOUNDARY #8	1340	323			22	T18S	R12E
A MC 14640	BOUNDARY #9	1340	324			22	T18S	R12E
A MC 14641	BOUNDARY #10	1340	325			22	T18S	R12E
A MC 14642	BOUNDARY #11	1340	326			22	T18S	R12E
A MC 14643	BOUNDARY #12	1340	327			22	T18S	R12E
A MC 14644	BOUNDARY #13	1340	328			22	T18S	R12E
A MC 14645	BOUNDARY #14	1340	329			22	T18S	R12E
A MC 14646	BOUNDARY #15	1340	330			22	T18S	R12E
A MC 14647	BOUNDARY #16	1340	331			22	T18S	R12E
A MC 14648	BOUNDARY #17	1340	332			22	T18S	R12E

PHOENIX, ARIZONA
2003 AUG - 8 - 10 30
RECEIVED BLM, AZ STATE OFFICE

47 x \$100.00 = \$4,700.

Handwritten mark

Date: 07/31/2003

Time: 13:44:58

Page: 2 of 7

EXHIBIT A

Unpatented mining claims and mill sites located in the Twin Buttes Mining District, Pima County, Arizona.
Project: Sierrita Mine

ENTERED INTO COMPUTER

8/12/2003 PB

BLM SERIAL #	Claim Name	Original Recording		Amended Recording		Map Location Reference		
		Book	Page	Book	Page	Sec	Twshp	Rnge
A MC 14649	BOUNDARY #18	1340	333			22	T18S	R12E
A MC 14650	BOUNDARY #19	1340	334			22	T18S	R12E
A MC 14651	BOUNDARY #20	1340	335			22	T18S	R12E
A MC 14652	BOUNDARY #21	1340	336			22	T18S	R12E
A MC 14653	BOUNDARY #22	1340	337			22	T18S	R12E
A MC 14654	BOUNDARY #23 FRACTION	1340	338			22	T18S	R12E
A MC 14655	BOUNDARY #24 FRACTION	1340	339			22	T18S	R12E
A MC 14657	COPPER EMPIRE #2	638	148	1306	307	9	T18S	R12E
A MC 14658	COPPER EMPIRE #3	817	51	1306	308	9	T18S	R12E
A MC 14659	COPPER EMPIRE #4	817	52	1306	309	9	T18S	R12E
A MC 14660	COPPER EMPIRE #5	817	53	1306	310	9	T18S	R12E
A MC 14661	COPPER EMPIRE #6	817	54	1306	311	9	T18S	R12E
A MC 14662	COPPER EMPIRE #7	817	55	1306	312	9	T18S	R12E
A MC 14663	COPPER EMPIRE #8	817	56	1306	313	9	T18S	R12E
A MC 14664	COPPER EMPIRE #9	817	57	1306	314	4	T18S	R12E
A MC 14665	COPPER EMPIRE #10	817	58	1306	315	10	T18S	R12E
A MC 14666	COPPER GIANT #1	638	139	2731	371	5	T18S	R12E
A MC 14667	COPPER GIANT #2	638	140	2731	372	4	T18S	R12E
A MC 14668	COPPER GIANT #3	638	141	2731	373	5	T18S	R12E
A MC 14669	COPPER GIANT #4	638	142	2731	374	5	T18S	R12E
A MC 14670	COPPER GIANT #5	638	143	2731	375	5	T18S	R12E
A MC 14671	COPPER GIANT #6	638	144	2731	376	5	T18S	R12E
A MC 14672	COPPER GIANT #7	638	145	2731	377	5	T18S	R12E
A MC 14673	COPPER GIANT #8	638	146	2731	378	5	T18S	R12E
A MC 14674	COPPER JOHN EXTENSION #19	580	199	1038	524	20	T18S	R12E
A MC 14675	COPPER JOHN EXTENSION #21	580	201	1038	526	16	T18S	R12E
A MC 14676	COPPER JOHN EXTENSION #23	580	203	1038	527	20	T18S	R12E
A MC 14677	COPPER JOHN EXTENSION #24	580	204	1063	584	21	T18S	R12E
A MC 14678	COPPER JOHN EXTENSION #25	580	205	1038	528	21	T18S	R12E
A MC 14679	COPPER JOHN EXTENSION #26	580	206	1049	250	17	T18S	R12E
A MC 14680	COPPER JOHN EXTENSION #27	580	207	1063	585	20	T18S	R12E
A MC 14681	COPPER JOHN EXTENSION #28	580	208	1063	586	20	T18S	R12E
A MC 14682	COPPER JOHN EXTENSION #29	580	209	1063	587	20	T18S	R12E
A MC 14683	COPPER JOHN EXTENSION #30	580	210	1063	588	20	T18S	R12E
A MC 14684	COPPER JOHN EXTENSION #31	580	211	1003	384	20	T18S	R12E
A MC 14685	COPPER JOHN EXTENSION #35	580	215	1049	251	17	T18S	R12E
A MC 14686	COPPER JOHN EXTENSION #42	784	59	2740	104	9	T18S	R12E
A MC 14687	COPPER JOHN EXTENSION #43	784	60	2740	105	9	T18S	R12E
A MC 14688	DEC NO. 1	2241	152			7	T18S	R12E
A MC 14689	DEC NO. 2	2241	153			7	T18S	R12E
A MC 14690	ESCONDIDO #1	76	623	1742	78	18	T18S	R12E
A MC 14691	FRIJOLE	76	547			17	T18S	R12E
A MC 14692	HOPE #1	1469	28			7	T18S	R12E
A MC 14693	HOPE #2	1469	27			18	T18S	R12E
A MC 14694	JULY NO 1	2331	293			18	T18S	R12E
A MC 14695	JULY NO 2	2331	292			18	T18S	R12E
A MC 14697	LUCKY BOY #1	76	547	1742	76	18	T18S	R12E

PHOENIX, ARIZONA
 RECEIVED
 BLM. STATE OFFICE
 2003 AUG - 8 A 10:30

7 x \$100.00 = \$4.75

Date: 07/31/2003

Time: 13:44:58

Page: 3 of 7

EXHIBIT A

Unpatented mining claims and mill sites located in the Twin Buttes Mining District, Pima County, Arizona.
Project: Sierrita Mine

ENTERED INTO COMPUTER

8/12/2003 PB

BLM SERIAL #	Claim Name	Original Recording		Amended Recording		Map Location Reference		
		Book	Page	Book	Page	Sec	Twshp	Rnge
A MC 14698	MAY 1	1756	197	2838	177	9	T18S	R12E
A MC 14699	MAY BIRD #2	890	286	2485	333	12	T18S	R11E
A MC 14700	MAY BIRD #3	890	287	2485	334	12	T18S	R11E
A MC 14701	MAY BIRD #4	890	288	2485	335	12	T18S	R11E
A MC 14702	MAY BIRD #5	890	289	2485	336	12	T18S	R11E
A MC 14703	MAY BIRD #6	890	290	2485	337	12	T18S	R11E
A MC 14704	MAY BIRD #7	890	291	2485	338	12	T18S	R11E
A MC 14705	MAY BIRD #9	977	133	2485	339	12	T18S	R11E
A MC 14706	MAY BIRD #10	977	134	2485	340	12	T18S	R11E
A MC 14707	MAY BIRD #11	977	135	2485	341	11	T18S	R11E
A MC 14708	MAY BIRD #16	977	140	2485	342	12	T18S	R11E
A MC 14709	MAY BIRD #17	977	141	2485	343	12	T18S	R11E
A MC 14710	MAY BIRD #18	977	142	2485	344	12	T18S	R11E
A MC 14711	MAY BIRD #19	977	143	2485	345	12	T18S	R11E
A MC 14712	MAY BIRD #21	977	145	1484	539	7	T18S	R12E
A MC 14713	MAY BIRD #36	1484	547	2485	347	13	T18S	R11E
A MC 14714	MAY BIRD #37	1484	548	2485	348	7	T18S	R12E
A MC 14715	MAY BIRD #38	1484	549	2485	349	13	T18S	R11E
A MC 14716	MAY BIRD #39	1484	550	2485	350	18	T18S	R12E
A MC 14717	MAY BIRD #40	1484	551	2485	351	13	T18S	R11E
A MC 14718	MAY BIRD #41	1484	552	2485	352	18	T18S	R12E
A MC 14719	MAY BIRD #42	1484	553	2485	353	18	T18S	R12E
A MC 14720	MAY BIRD #43	1484	554	2485	354	18	T18S	R12E
A MC 14721	MAY BIRD #44	1484	555	2485	355	18	T18S	R12E
A MC 14722	MAY BIRD #51	1484	562	2485	356	7	T18S	R12E
A MC 14723	MAY BIRD #52	1484	563	2485	357	12	T18S	R11E
A MC 14724	MAY BIRD #58	1484	569	2485	358	6	T18S	R12E
A MC 14725	MAY BIRD #59	1484	570	2485	359	6	T18S	R12E
A MC 14726	MAY BIRD #60	1484	571	2485	360	6	T18S	R12E
A MC 14727	MAY BIRD #62	1484	573	2485	361	6	T18S	R12E
A MC 14728	MONZONITE NO. 1	1602	116			4	T18S	R12E
A MC 14729	NEW YEARS EVE EXT. #12	638	131	2731	379	9	T18S	R12E
A MC 14730	NEW YEARS EVE EXT. #13	638	132	2731	380	9	T18S	R12E
A MC 14731	NEW YEARS EVE EXT. #14	641	66	2731	381	9	T18S	R12E
A MC 14732	NEW YEARS EVE EXT. #15	638	133	2731	382	9	T18S	R12E
A MC 14733	NEW YEARS EVE EXT. #16	638	138	2731	383	8	T18S	R12E
A MC 14734	NEW YEARS EVE EXT. #17	638	129	2731	384	8	T18S	R12E
A MC 14735	NEW YEARS EVE EXT. #18	638	135	2731	385	8	T18S	R12E
A MC 14736	NEW YEARS EVE EXT. #19	638	130	2731	386	8	T18S	R12E
A MC 14737	NEW YEARS EVE EXT. #20	638	134	2731	387	8	T18S	R12E
A MC 14738	NEW YEARS EVE EXT. #21	638	137	2731	388	4	T18S	R12E
A MC 14739	NEW YEARS EVE EXT. #22	638	136	2731	389	4	T18S	R12E
A MC 14740	OAKIE #1	821	79	1079	538	20	T18S	R11E
A MC 14741	OAKIE #6	821	84	1079	539			
A MC 14742	OAKIE #9	821	87	1003	381	20	T18S	R12E
A MC 14743	OAKIE NO. 21	2302	195			20	T18S	R12E
A MC 14744	OAKIE NO. 22	2302	200			20	T18S	R12E

RECEIVED
 BLM AZ STATE OFFICE
 AUG - 8 2003
 PHOENIX, ARIZONA

47 x \$100.00 = \$4,700.00

Date: 07/31/2003

Time: 13:44:58

Page: 4 of 7

EXHIBIT A

Unpatented mining claims and mill sites located in the Twin Buttes Mining District, Pima County, Arizona

Project: Sierrita Mine

ENTERED INTO COMPUTER

8/12/2003 PB

BLM SERIAL #	Claim Name	Original Recording		Amended Recording		Map Location Reference		
		Book	Page	Book	Page	Sec	Twshp	Rnge
A MC 14745	OAKIE NO. 23	2302	201			20	T18S	R12E
A MC 14746	OAKIE NO. 24	2302	202			20	T18S	R12E
A MC 14747	OAKIE NO. 25	2302	203			20	T18S	R12E
A MC 14748	OAKIE NO. 26	2302	204			20	T18S	R12E
A MC 14749	OAKIE NO. 27	2302	205			20	T18S	R12E
A MC 14750	OCTOBER NO. 2	2469	245			12	T18S	R12E
A MC 14751	PANA BLANCA EXT. NO. 1	784	62	2314	290	6	T18S	R12E
A MC 14752	PANA BLANCA EXT. NO. 2	784	63	2314	291	7	T18S	R12E
A MC 14753	PANA BLANCA EXT. NO. 3	784	64	2314	292	6	T18S	R12E
A MC 14754	PANA BLANCA EXT. NO. 4	784	65	2314	293	6	T18S	R12E
A MC 14755	PANA BLANCA EXT. NO. 5	784	66	2379	305	7	T18S	R12E
A MC 14756	PANA BLANCA EXTENTION #6	784	68	2314	295	7	T18S	R12E
A MC 14757	PANA BLANCA EXTENTION #7	784	67	2379	307	7	T18S	R12E
A MC 14758	PANA BLANCA EXT. NO. 8	784	69	2314	297	12	T18S	R11E
A MC 14759	P. B. NO. 2	2314	299	2379	310	7	T18S	R12E
A MC 14760	P. B. NO. 5	2330	287	2379	309	6	T18S	R12E
A MC 14761	P. B. NO. 8	2380	290			8	T18S	R12E
A MC 14762	PENA BLANCA #5	681	235	2314	282	5	T18S	R12E
A MC 14763	PLADA #1	2731	365			8	T18S	R12E
A MC 14764	PLADA #2	2731	366			9	T18S	R12E
A MC 14765	PLADA #3	2731	367	2747	207	8	T18S	R12E
A MC 14766	PLADA #4	2731	368			9	T18S	R12E
A MC 14767	PLADA #5	2731	369			9	T18S	R12E
A MC 14768	PLADA #6	2731	370	2769	82	9	T18S	R12E
A MC 14769	QUARTZ HILL #3	1648	569	2485	362	18	T18S	R12E
A MC 14770	RED HILL EXTENSION #1	512	411	1072	586			
A MC 14771	RED HILL EXTENSION #2	512	412	1003	382			
A MC 14772	RED HILL EXTENSION #3	512	413	1049	254			
A MC 14773	RED HILL EXTENSION #6	646	241	1063	575	17	T18S	R12E
A MC 14774	RED HILL EXTENSION #7	646	242	1072	587	20	T18S	R12E
A MC 14775	RED HILL EXTENSION #10	646	244	1072	588	20	T18S	R12E
A MC 14776	RED HILL EXTENSION #11	646	245	821	75	20	T18S	R12E
A MC 14777	RED HILL EXTENSION #12	646	246	821	76	20	T18S	R12E
A MC 14778	RED HILL EXTENSION #13	646	247	1049	256	17	T18S	R12E
A MC 14779	RED HILL EXTENSION #17	821	78	1049	257	17	T18S	R12E
A MC 14781	RESERVE NO. 7	822	486			10	T18S	R12E
A MC 14782	RESERVE NO. 8	822	487			10	T18S	R12E
A MC 14783	RESERVE NO. 9	822	488			10	T18S	R12E
A MC 14784	RESERVE NO. 10	822	489			10	T18S	R12E
A MC 14785	RESERVE NO. 11	822	490			10	T18S	R12E
A MC 14786	RESERVE NO. 12	822	491			10	T18S	R12E
A MC 14787	RESERVE NO. 13	822	492			10	T18S	R12E
A MC 14788	RESERVE NO. 14	822	493			10	T18S	R12E
A MC 14789	RESERVE #15	822	494	923	580	15	T18S	R12E
A MC 14790	RESERVE #16	923	581			15	T18S	R12E
A MC 14791	RESERVE #17	923	582			15	T18S	R12E
A MC 14792	RESERVE #18	923	583			15	T18S	R12E

PHOENIX, ARIZONA

2003 AUG - 8 - 10:30

RECEIVED BLM AZ STATE OFFICE

17 x \$100.00 = \$4,700

Date: 07/31/2003

Time: 13:44:58

Page: 5 of 7

EXHIBIT A

Unpatented mining claims and mill sites located in the Twin Buttes Mining District, Pima County, Arizona.

Project: Sierrita Mine

ENTERED INTO COMPUTER

8/12/2003 PB

BLM SERIAL #	Claim Name	Original Recording		Amended Recording		Map Location Reference		
		Book	Page	Book	Page	Sec	Twshp	Rnge
A MC 14793	RESERVE #19	923	594	1154	189	15	T18S	R12E
A MC 14794	RESERVE #20	923	595			15	T18S	R12E
A MC 14795	RESERVE #21	923	596			15	T18S	R12E
A MC 14796	RESERVE #22	932	353			15	T18S	R12E
A MC 14797	RESERVE #23	923	582			15	T18S	R12E
A MC 14798	RESERVE #24	923	583			15	T18S	R12E
A MC 14799	RESERVE #25	923	584			15	T18S	R12E
A MC 14800	RESERVE #26	923	585			15	T18S	R12E
A MC 14801	RESERVE #27	923	586			15	T18S	R12E
A MC 14802	RESERVE #28	923	587			15	T18S	R12E
A MC 14803	RESERVE #29	935	566			15	T18S	R12E
A MC 14804	RESERVE #30	923	588			15	T18S	R12E
A MC 14805	RESERVE #31	923	589			15	T18S	R12E
A MC 14806	RESERVE #32	923	590			15	T18S	R12E
A MC 14807	RESERVE #33	923	591			15	T18S	R12E
A MC 14808	RESERVE #34	935	565			15	T18S	R12E
A MC 14809	RESERVE NO. 36 FRACTION	2302	215			15	T18S	R12E
A MC 14810	RESERVE NO. 37 FRACTION	2302	216			15	T18S	R12E
A MC 14811	RESERVE NO. 38 FRACTION	2302	217			15	T18S	R12E
A MC 14812	RESERVE NO. 39 FRACTION	2302	218			15	T18S	R12E
A MC 14813	SEPT. NO 4	2331	291			6	T18S	R12E
A MC 14814	SEPT. NO 5	2331	290			12	T18S	R11E
A MC 14815	SEPT. NO 6	2331	289			12	T18S	R11E
A MC 14816	TINAJA #3	836	404	1063	578	15	T18S	R12E
A MC 14817	TINAJA #4	836	405	1063	579	21	T18S	R12E
A MC 14818	TINAJA #5	836	406	1063	580	21	T18S	R12E
A MC 14821	TINAJA #9	836	410	1063	581	21	T18S	R12E
A MC 14822	TINAJA #10	836	411	1063	582	21	T18S	R12E
A MC 14823	TINAJA #11	836	412	1072	589	21	T18S	R12E
A MC 14824	TINAJA #12	836	413	1063	583	21	T18S	R12E
A MC 14825	TINAJA NO. 14	883	17			21	T18S	R12E
A MC 14826	TINAJA #16	915	298	1089	153	15	T18S	R12E
A MC 14827	TINAJA NO. 19	2302	207			21	T18S	R12E
A MC 14828	TINAJA NO. 20	2302	208			21	T18S	R12E
A MC 14829	TINAJA NO. 21	2302	209			21	T18S	R12E
A MC 14830	TINAJA NO. 22	2302	210			21	T18S	R12E
A MC 14831	TINAJA NO. 23	2302	211			21	T18S	R12E
A MC 14832	TINAJA NO. 24	2302	212			22	T18S	R12E
A MC 14833	TINAJA NO. 25	2302	213			21	T18S	R12E
A MC 14834	TINAJA NO. 26	2302	214			22	T18S	R12E
A MC 14835	VIRGINIA #1	1734	53	1746	522	17	T18S	R12E
A MC 14836	VIRGINIA #2	1734	54			17	T18S	R12E
A MC 14837	VIRGINIA #3	1734	55	1746		17	T18S	R12E
A MC 14838	VIRGINIA #4	1734	56	1748	571	17	T18S	R12E
A MC 267423	ANTICIPATION # 9	8011	2117			10	T18S	R12E
A MC 267424	ANTICIPATION #10	8011	2120			10	T18S	R12E
A MC 267425	ANTICIPATION #20	8011	2123			10	T18S	R12E

PHOENIX, ARIZONA

2003 AUG - 8 - 10 30

RECEIVED BLM AZ STATE OFFICE

474 \$100.⁰⁰ = \$4,700.⁰⁰

Date: 07/31/2003

Time: 13:44:58

Page: 6 of 7

EXHIBIT A

Unpatented mining claims and mill sites located in the Twin Buttes Mining District, Pima County, Arizona.
Project: Sierrita Mine

ENTERED INTO COMPUTER

8/12/2003 PB

BLM SERIAL #	Claim Name	Original Recording		Amended Recording		Map Location Reference		
		Book	Page	Book	Page	Sec	Twshp	Rnge
A MC 267426	ANTICIPATION #24	8011	2125			15	T18S	R12E
A MC 267427	TINAJA NO. 6	8011	2135			22	T18S	R12E
A MC 267428	TINAJA NO. 7	8011	2133			21	T18S	R12E
A MC 267429	COPPER EMPIRE #1	8011	2127			9	T18S	R12E
A MC 267430	JULY NO. 5	8011	2129			10	T18S	R12E
A MC 267431	RESERVE #3	8011	2131			10	T18S	R12E
A MC 343969	OXIDE 1	10401	205					
A MC 343970	OXIDE 2	10401	207					
A MC 343971	OXIDE 3	10401	209					
A MC 343972	OXIDE 4	10401	211					
A MC 343973	OXIDE 5	10401	213					
A MC 343974	OXIDE 6	10401	215					
A MC 343975	OXIDE 7	10401	217					
A MC 343976	OXIDE 8	10401	219					
A MC 343977	OXIDE 9	10401	221					
A MC 343978	OXIDE 10	10401	223					
A MC 343979	OXIDE 11	10401	225					
A MC 343980	OXIDE 12	10401	227					
A MC 343981	OXIDE 13	10401	229					
A MC 343982	OXIDE 14	10401	231					
A MC 343983	OXIDE 15	10401	233					
A MC 343984	OXIDE 16	10401	235					
A MC 343985	OXIDE 17	10401	237					
A MC 343986	OXIDE 18	10401	239					
A MC 343987	OXIDE 19	10401	241					
A MC 343988	OXIDE 20	10401	243					
A MC 343989	OXIDE 21	10401	245					
A MC 343990	OXIDE 22	10401	247					
A MC 343991	OXIDE 23	10401	249					
A MC 343992	OXIDE 24	10401	251					
A MC 343993	OXIDE 25	10401	253					
A MC 343994	OXIDE 26	10401	255					
A MC 343995	OXIDE 27	10401	257					
A MC 343996	OXIDE 28	10401	259					
A MC 343997	OXIDE 29	10401	261					
A MC 343998	OXIDE 30	10401	263					
A MC 343999	OXIDE 31	10401	265					
A MC 344000	OXIDE 32	10401	267					
A MC 344001	OXIDE 33	10401	269					
A MC 344002	OXIDE 34	10401	271					
A MC 344003	OXIDE 35	10401	273					
A MC 344004	OXIDE 36	10401	275					
A MC 354966	JAKE #2	11455	2471			11	T18S	R12E
A MC 354967	JAKE #3	11455	2473			11	T18S	R12E
A MC 354968	JAKE #4	11455	2475			11	T18S	R12E
A MC 354969	JAKE #5	11455	2477			11	T18S	R12E
A MC 354970	JAKE #6	11455	2479			11	T18S	R12E

PHOENIX, ARIZONA

2003 AUG - 8 10:30

RECEIVED
B.L.M. AZ STATE OFFICE

31 x 4100.0 = \$3,100.0

Date: 07/31/2003

Time: 13:44:58

Page: 7 of 7

EXHIBIT A

Unpatented mining claims and mill sites located in the Twin Buttes Mining District, Pima County, Arizona.
Project: Sierrita Mine

BLM SERIAL #	Claim Name	Original Recording		Amended Recording		Map Location Reference		
		Book	Page	Book	Page	Sec	Twshp	Rnge
A MC 354971	JAKE #7	11455	2481			11	T18S	R12E
A MC 354972	JAKE #8	11455	2483			11	T18S	R12E
A MC 354973	JAKE #9	11455	2485			11	T18S	R12E
A MC 354974	JAKE #10	11455	2487			11	T18S	R12E
A MC 354975	JAKE #11	11455	2489			11	T18S	R12E
A MC 354976	JAKE #12	11455	2491			11	T18S	R12E
A MC 354977	JAKE #13	11455	2493			11	T18S	R12E
A MC 354978	JAKE #14	11455	2495			11	T18S	R12E
A MC 354979	JAKE #15	11455	2497			11	T18S	R12E
A MC 354980	JAKE #16	11455	2499			12	T18S	R12E
						11	T18S	R12E
A MC 354981	JAKE #17	11455	2501			12	T18S	R12E
						11	T18S	R12E
A MC 354982	JAKE #18	11455	2503			12	T18S	R12E
						11	T18S	R12E
A MC 354983	JAKE #19	11455	2505			12	T18S	R12E
						11	T18S	R12E
A MC 354984	JAKE #20	11455	2507			12	T18S	R12E
						11	T18S	R12E
A MC 354985	JAKE #21	11455	2509			12	T18S	R12E
A MC 354986	JAKE #22	11455	2511			12	T18S	R12E
A MC 354987	JAKE #23	11455	2513			12	T18S	R12E
A MC 354988	JAKE #24	11455	2515			12	T18S	R12E
A MC 354989	JAKE #25	11455	2517					
A MC 354990	JAKE #26	11455	2519			12	T18S	R12E
A MC 354991	JAKE #27	11455	2521			12	T18S	R12E
A MC 354992	JAKE #28	11455	2523			12	T18S	R12E
A MC 354993	JAKE #29	11455	2525			12	T18S	R12E
A MC 354994	JAKE #30	11455	2527			12	T18S	R12E
A MC 354995	JAKE #31	11455	2529			12	T18S	R12E
A MC 354996	JAKE #32	11455	2531			12	T18S	R12E
A MC 354997	JAKE #33	11455	2533			12	T18S	R12E
A MC 354998	JAKE #34	11455	2535			12	T18S	R12E
A MC 354999	JAKE #35	11455	2537			12	T18S	R12E
A MC 355000	JAKE #36	11455	2539			12	T18S	R12E
AMC 354965	JAKE #1	11455	2469			11	T18S	R12E

Total Number of Claims : 313

PHOENIX, ARIZONA

2003 AUG -8 - 10:30

RECEIVED
B.L.M. AZ STATE OFFICE

ENTERED INTO COMPUTER

8/12/2003 PS



PD

As payment agent for and on behalf of:

CHECK NUMBER: 164232

CHECK DATE: 08/06/2003

SUPPLIER NUMBER: 10088C

INVOICE NUMBER	INVOICE DATE	PURCHASE ORDER	COMPANY	TELEPHONE NUMBER	GROSS AMOUNT	DISCOUNT AMOUNT	NET AMOUNT
080403	08/04/2003		PHELPS DODGE SIERRIT PHELPS DODGE SIERRITA -REQUIRED MAINTENANCE FEES TO RETAIN/MAINTAIN 313 UNPATENTED MINING CLAIMS LOCATED IN THE TWIN BUTTES MINING DISTRICT, PIMA		31,300.00	.00	31,300.00

CHECK TOTAL

31,300.00

.00

31,300.00

DETACH BEFORE CASHING

United States Department of the Interior
 Bureau of Land Management
 BUSINESS & SUPPORT SVCS DIV
 222 N CENTRAL AVE
 PHOENIX, AZ 85004 -2203
 Phone: (602) 417-9200

Receipt	
No:	726309

Transaction #: 755612	
Date of Transaction: 08/08/2003	
CUSTOMER:	PHELPS DODGE CORPORATION ONE NO.CENTRAL AVE,17TH FL ATTN: DON STILLWELL PHOENIX,AZ 85004

LINE #	QTY	DESCRIPTION	REMARKS	UNIT PRICE	TOTAL
1	1.00	LOCATABLE MINERALS / MINING CLAIMS-NOT NEW-UNADJUD,ONE AUTH NO. ONLY / MINING CLAIM MONEY RECEIVED (455) CASES: AMC14600/\$31300.00	MAIN 2004 (313)	- n/a -	31300.00
TOTAL:					\$31,300.00

PAYMENT INFORMATION			
1	AMOUNT:	\$31,300.00	POSTMARKED: N/A
	TYPE:	CHECK	RECEIVED: 08/08/2003
	CHECK NO:	164232	
	NAME:	PHELPS DODGE CORPORATION ONE NO.CENTRAL AVE,17TH FL ATTN: DON STILLWELL PHOENIX AZ 85004	

REMARKS

This receipt was generated by the automated BLM Collections and Billing System and is a paper representation of a portion of the official electronic record contained therein.



One North Central Avenue, Phoenix, AZ 85004 • (602) 366-8100

August 8, 2002

Bureau of Land Management
Department of the Interior
222 North Central Avenue
Phoenix, Arizona 85004-2203

Re: **2002/2003 Maintenance Fees for Unpatented Mining Claims**
Phelps Dodge Sierrita, Inc., formerly known as Cyprus Sierrita Corporation

Dear Sir or Madam:

Enclosed is our notice to retain and maintain the 313 unpatented lode claims and/or mill sites listed on Exhibit A. Also, enclosed is our check for \$31,300.00 as payment of the annual maintenance fees for these claims.

Please return the date-stamped original of the notice and Exhibit A along with a receipt of payment to the following address:

Phelps Dodge Corporation
Attn: Jan Leavell
One North Central Ave., 17th Floor
Phoenix, AZ 85004

If you have any questions, please do not hesitate to contact me at 602-366-8152.

Sincerely,

Janice Leavell
Senior Resource Specialist
Environment, Land & Water

Enclosures

SIE-900-0001-PIMA

PHOENIX, ARIZONA

2002 AUG - 8 P 2: 33

RECEIVED
B.L.M. AZ STATE OFFICE

ENTERED INTO COMPUTER

9/24/02 AB

EXHIBIT A

Unpatented mining claims and mill sites located in the Twin Buttes Mining District, Pima County, Arizona.
Project: Sierrita Mine

BLM SERIAL #	Claim Name	Original Recording		Amended Recording		Map Location Reference		
		Book	Page	Book	Page	Sec	Twshp	Rnge
A MC 14600	ANTICIPATION #11	818	547	1306	302	9	T18S	R12E
A MC 14601	ANTICIPATION NO. 13	836	415			15	T18S	R12E
A MC 14602	ANTICIPATION NO. 14	836	416			15	T18S	R12E
A MC 14603	ANTICIPATION # 18	836	420	1306	303	10	T18S	R12E
A MC 14604	ANTICIPATION #19	836	421	1306	304	10	T18S	R12E
A MC 14606	ANTICIPATION #22	915	300			15	T18S	R12E
A MC 14607	ANTICIPATION #23	915	301			15	T18S	R12E
A MC 14609	ANTICIPATION #25	923	598			15	T18S	R12E
A MC 14610	BLACK JACK #1	77	289	2270	231	7	T18S	R12E
A MC 14611	BLACK JACK #2	77	288	2280	467	7	T18S	R12E
A MC 14612	BLACK JACK #3	77	287	2280	468	7	T18S	R12E
A MC 14613	BLACK JACK #4	77	286	2280	469	7	T18S	R12E
A MC 14614	BLACK JACK EXT. NO. 1	380	37	2280	489	7	T18S	R12E
A MC 14615	BLACK JACK EXT. NO. 2	380	38	2280	490	6	T18S	R12E
A MC 14616	BLUE BELL 1	808	587	2838	180	10	T18S	R12E
A MC 14617	BLUE BELL 2	808	588	2838	181	3	T18S	R12E
A MC 14618	BLUE BELL 3	808	589	2838	182	3	T18S	R12E
A MC 14619	BLUE BELL 4	808	590	2838	183	4	T18S	R12E
A MC 14620	BLUE BELL 5	808	591	2838	184	4	T18S	R12E
A MC 14621	BLUE BELL 6	808	592	2838	185	4	T18S	R12E
A MC 14622	BLUE BELL 7	808	593	2838	186	4	T18S	R12E
A MC 14623	BLUE BELL 8	808	594	2838	187	4	T18S	R12E
A MC 14624	BLUE BELL 9	808	595	2838	188	4	T18S	R12E
A MC 14625	BLUE BELL 10	808	596	2838	189	3	T18S	R12E
A MC 14626	BLUE BELL 11	808	597	2838	190	3	T18S	R12E
A MC 14627	BLUE BELL 12	808	598	2838	191	3	T18S	R12E
A MC 14628	BLUE BELL 13	808	599	2838	192	4	T18S	R12E
A MC 14629	BLUE BELL #14	808	600	2838	193	4	T18S	R12E
A MC 14630	BLUE BELL 15	809	1	2838	194	4	T18S	R12E
A MC 14631	BLUE BELL 16	809	2	2838	195	4	T18S	R12E
A MC 14632	BLUE BELL 17	809	3	2838	196	4	T18S	R12E
A MC 14633	BLUE BELL 18	809	4	2838	197	4	T18S	R12E
A MC 14634	BLUE BELL 19	809	5	2838	198	4	T18S	R12E
A MC 14635	BLUE BELL 20	809	6	2838	199	4	T18S	R12E
A MC 14636	BLUE BELL 21	809	7	2838	200	4	T18S	R12E
A MC 14637	BLUE BELL 22	809	8	2838	201	3	T18S	R12E
A MC 14638	BOUNDARY #7	1340				22	T18S	R12E
A MC 14639	BOUNDARY #8	1340	323			22	T18S	R12E
A MC 14640	BOUNDARY #9	1340	324			22	T18S	R12E
A MC 14641	BOUNDARY #10	1340	325			22	T18S	R12E
A MC 14642	BOUNDARY #11	1340	326			22	T18S	R12E
A MC 14643	BOUNDARY #12	1340	327			22	T18S	R12E
A MC 14644	BOUNDARY #13	1340	328			22	T18S	R12E
A MC 14645	BOUNDARY #14	1340	329			22	T18S	R12E
A MC 14646	BOUNDARY #15	1340	330			22	T18S	R12E
A MC 14647	BOUNDARY #16	1340	331			22	T18S	R12E
A MC 14648	BOUNDARY #17	1340	332			22	T18S	R12E

RECEIVED
 B.L.M. AZ STATE OFFICE
 2002 AUG - 8 P 2:33
 PHOENIX, ARIZONA

ENTERED INTO COMPUTER
 9/24/02 ab

EXHIBIT A

Unpatented mining claims and mill sites located in the Twin Buttes Mining District, Pima County, Arizona.
Project: Sierrita Mine

BLM SERIAL #	Claim Name	Original Recording		Amended Recording		Map Location Reference		
		Book	Page	Book	Page	Sec	Twshp	Rnge
A MC 14649	BOUNDARY #18	1340	333			22	T18S	R12E
A MC 14650	BOUNDARY #19	1340	334			22	T18S	R12E
A MC 14651	BOUNDARY #20	1340	335			22	T18S	R12E
A MC 14652	BOUNDARY #21	1340	336			22	T18S	R12E
A MC 14653	BOUNDARY #22	1340	337			22	T18S	R12E
A MC 14654	BOUNDARY #23 FRACTION	1340	338			22	T18S	R12E
A MC 14655	BOUNDARY #24 FRACTION	1340	339			22	T18S	R12E
A MC 14657	COPPER EMPIRE #2	638	148	1306	307	9	T18S	R12E
A MC 14658	COPPER EMPIRE #3	817	51	1306	308	9	T18S	R12E
A MC 14659	COPPER EMPIRE #4	817	52	1306	309	9	T18S	R12E
A MC 14660	COPPER EMPIRE #5	817	53	1306	310	9	T18S	R12E
A MC 14661	COPPER EMPIRE #6	817	54	1306	311	9	T18S	R12E
A MC 14662	COPPER EMPIRE #7	817	55	1306	312	9	T18S	R12E
A MC 14663	COPPER EMPIRE #8	817	56	1306	313	9	T18S	R12E
A MC 14664	COPPER EMPIRE #9	817	57	1306	314	4	T18S	R12E
A MC 14665	COPPER EMPIRE #10	817	58	1306	315	10	T18S	R12E
A MC 14666	COPPER GIANT #1	638	139	2731	371	5	T18S	R12E
A MC 14667	COPPER GIANT #2	638	140	2731	372	4	T18S	R12E
A MC 14668	COPPER GIANT #3	638	141	2731	373	5	T18S	R12E
A MC 14669	COPPER GIANT #4	638	142	2731	374	5	T18S	R12E
A MC 14670	COPPER GIANT #5	638	143	2731	375	5	T18S	R12E
A MC 14671	COPPER GIANT #6	638	144	2731	376	5	T18S	R12E
A MC 14672	COPPER GIANT #7	638	145	2731	377	5	T18S	R12E
A MC 14673	COPPER GIANT #8	638	146	2731	378	5	T18S	R12E
A MC 14674	COPPER JOHN EXTENSION #19	580	199	1038	524	20	T18S	R12E
A MC 14675	COPPER JOHN EXTENSION #21	580	201	1038	526	16	T18S	R12E
A MC 14676	COPPER JOHN EXTENSION #23	580	203	1038	527	20	T18S	R12E
A MC 14677	COPPER JOHN EXTENSION #24	580	204	1063	584	21	T18S	R12E
A MC 14678	COPPER JOHN EXTENSION #25	580	205	1038	528	21	T18S	R12E
A MC 14679	COPPER JOHN EXTENSION #26	580	206	1049	250	17	T18S	R12E
A MC 14680	COPPER JOHN EXTENSION #27	580	207	1063	585	20	T18S	R12E
A MC 14681	COPPER JOHN EXTENSION #28	580	208	1063	586	20	T18S	R12E
A MC 14682	COPPER JOHN EXTENSION #29	580	209	1063	587	20	T18S	R12E
A MC 14683	COPPER JOHN EXTENSION #30	580	210	1063	588	20	T18S	R12E
A MC 14684	COPPER JOHN EXTENSION #31	580	211	1003	384	20	T18S	R12E
A MC 14685	COPPER JOHN EXTENSION #35	580	215	1049	251	17	T18S	R12E
A MC 14686	COPPER JOHN EXTENSION #34	580	59	2740	104	9	T18S	R12E
A MC 14687	COPPER JOHN EXTENSION #43	784	60	2740	105	9	T18S	R12E
A MC 14688	DEC NO. 1		152			7	T18S	R12E
A MC 14689	DEC NO. 2	2241	153			7	T18S	R12E
A MC 14690	ESCONDIDO #1	76	623	1742	78	18	T18S	R12E
A MC 14691	FRIJOLE	76	547	1767	63	17	T18S	R12E
A MC 14692	HOPE #1	1469	28			7	T18S	R12E
A MC 14693	HOPE #2	1469	27			18	T18S	R12E
A MC 14694	JULY NO 1	2331	293			18	T18S	R12E
A MC 14695	JULY NO 2	2331	292			18	T18S	R12E
A MC 14697	LUCKY BOY #1	76	547	1742	76	18	T18S	R12E

ENTERED INTO COMPUTER
 9/24/02 aeb

EXHIBIT A

Unpatented mining claims and mill sites located in the Twin Buttes Mining District, Pima County, Arizona.
Project: Sierrita Mine

BLM SERIAL #	Claim Name	Original Recording		Amended Recording		Map Location Reference		
		Book	Page	Book	Page	Sec	Twshp	Rnge
A MC 14698	MAY 1	1756	197	2838	177	9	T18S	R12E
A MC 14699	MAY BIRD #2	890	286	2485	333	12	T18S	R11E
A MC 14700	MAY BIRD #3	890	287	2485	334	12	T18S	R11E
A MC 14701	MAY BIRD #4	890	288	2485	335	12	T18S	R11E
A MC 14702	MAY BIRD #5	890	289	2485	336	12	T18S	R11E
A MC 14703	MAY BIRD #6	890	290	2485	337	12	T18S	R11E
A MC 14704	MAY BIRD #7	890	291	2485	338	12	T18S	R11E
A MC 14705	MAY BIRD #9	977	133	2485	339	12	T18S	R11E
A MC 14706	MAY BIRD #10	977	134	2485	340	12	T18S	R11E
A MC 14707	MAY BIRD #11	977	135	2485	341	11	T18S	R11E
A MC 14708	MAY BIRD #16	977	140	2485	342	12	T18S	R11E
A MC 14709	MAY BIRD #17	977	141	2485	343	12	T18S	R11E
A MC 14710	MAY BIRD #18	977	142	2485	344	12	T18S	R11E
A MC 14711	MAY BIRD #19	977	143	2485	345	12	T18S	R11E
A MC 14712	MAY BIRD #21	977	145	1484	539	7	T18S	R12E
A MC 14713	MAY BIRD #36	1484	547	2485	347	13	T18S	R11E
A MC 14714	MAY BIRD #37	1484	548	2485	348	7	T18S	R12E
A MC 14715	MAY BIRD #38	1484	549	2485	349	13	T18S	R11E
A MC 14716	MAY BIRD #39	1484	550	2485	350	18	T18S	R12E
A MC 14717	MAY BIRD #40	1484	551	2485	351	13	T18S	R11E
A MC 14718	MAY BIRD #41	1484	552	2485	352	18	T18S	R12E
A MC 14719	MAY BIRD #42	1484	553	2485	353	18	T18S	R12E
A MC 14720	MAY BIRD #43	1484	554	2485	354	18	T18S	R12E
A MC 14721	MAY BIRD #44	1484	555	2485	355	18	T18S	R12E
A MC 14722	MAY BIRD #51	1484	562	2485	356	7	T18S	R12E
A MC 14723	MAY BIRD #52	1484	563	2485	357	12	T18S	R11E
A MC 14724	MAY BIRD #58	1484	569	2485	358	6	T18S	R12E
A MC 14725	MAY BIRD #59	1484	570	2485	359	6	T18S	R12E
A MC 14726	MAY BIRD #60	1484	571	2485	360	6	T18S	R12E
A MC 14727	MAY BIRD #62	1484	573	2485	361	6	T18S	R12E
A MC 14728	MONZONITE NO. I	1602	116			4	T18S	R12E
A MC 14729	NEW YEARS EVE EXT. #12	638	131	2731	379	9	T18S	R12E
A MC 14730	NEW YEARS EVE EXT. #13	638	132	2731	380	9	T18S	R12E
A MC 14731	NEW YEARS EVE EXT. #14	641	66	2731	381	9	T18S	R12E
A MC 14732	NEW YEARS EVE EXT. #15	638	133	2731	382	9	T18S	R12E
A MC 14733	NEW YEARS EVE EXT. #16	638	138	2731	383	8	T18S	R12E
A MC 14734	NEW YEARS EVE EXT. #17	638	129	2731	384	8	T18S	R12E
A MC 14735	NEW YEARS EVE EXT. #18	638	135	2731	385	8	T18S	R12E
A MC 14736	NEW YEARS EVE EXT. #19	638	130	2731	386	9	T18S	R12E
A MC 14737	NEW YEARS EVE EXT. #20	638	134	2731	387	8	T18S	R12E
A MC 14738	NEW YEARS EVE EXT. #21	638	137	2731	388	4	T18S	R12E
A MC 14739	NEW YEARS EVE EXT. #22	638	136	2731	389	8	T18S	R12E
A MC 14740	OAKIE #1	821	79	1079	538	20	T18S	R11E
A MC 14741	OAKIE #6	821	84	1079	539			
A MC 14742	OAKIE #9	821	87	1003	381	20	T18S	R12E
A MC 14743	OAKIE NO. 21	2302	199			20	T18S	R12E
A MC 14744	OAKIE NO. 22	2302	200			20	T18S	R12E

ENTERED INTO COMPUTER

2/2/02

RECEIVED
AZ STATE OFFICE
B. 1689
AUG - 8 - 2002
PHOENIX, ARIZONA

EXHIBIT A

Unpatented mining claims and mill sites located in the Twin Buttes Mining District, Pima County, Arizona.
Project: Sierrita Mine

BLM SERIAL #	Claim Name	Original Recording		Amended Recording		Map Location Reference		
		Book	Page	Book	Page	Sec	Twshp	Rnge
A MC 14745	OAKIE NO. 23	2302	201			20	T18S	R12E
A MC 14746	OAKIE NO. 24	2302	202			20	T18S	R12E
A MC 14747	OAKIE NO. 25	2302	203			20	T18S	R12E
A MC 14748	OAKIE NO. 26	2302	204			20	T18S	R12E
A MC 14749	OAKIE NO. 27	2302	205			20	T18S	R12E
A MC 14750	OCTOBER NO. 2	2469	245			12	T18S	R12E
A MC 14751	PANA BLANCA EXT. NO. 1	784	62	2314	290	6	T18S	R12E
A MC 14752	PANA BLANCA EXT. NO. 2	784	63	2314	291	7	T18S	R12E
A MC 14753	PANA BLANCA EXT. NO. 3	784	64	2314	292	6	T18S	R12E
A MC 14754	PANA BLANCA EXT. NO. 4	784	65	2314	293	6	T18S	R12E
A MC 14755	PANA BLANCA EXT. NO. 5	784	66	2379	305	7	T18S	R12E
A MC 14756	PANA BLANCA EXTENTION #6	784	68	2314	295	7	T18S	R12E
A MC 14757	PANA BLANCA EXTENTION #7	784	67	2379	307	7	T18S	R12E
A MC 14758	PANA BLANCA EXT. NO. 8	784	69	2314	297	12	T18S	R11E
A MC 14759	P. B. NO. 2	2314	299	2379	310	7	T18S	R12E
A MC 14760	P. B. NO. 5	2330	287	2379	309	6	T18S	R12E
A MC 14761	P. B. NO. 8	2380	290			8	T18S	R12E
A MC 14762	PENA BLANCA #5	681	235	2314	282	5	T18S	R12E
A MC 14763	PLADA #1	2731	365			8	T18S	R12E
A MC 14764	PLADA #2	2731	366			9	T18S	R12E
A MC 14765	PLADA #3	2731	367	2747	207	8	T18S	R12E
A MC 14766	PLADA #4	2731	368			9	T18S	R12E
A MC 14767	PLADA #5	2731	369			9	T18S	R12E
A MC 14768	PLADA #6	2731	370	2769	82	9	T18S	R12E
A MC 14769	QUARTZ HILL #3	1648	569	2485	362	18	T18S	R12E
A MC 14770	RED HILL EXTENSION #1	512	411	1072	586			
A MC 14771	RED HILL EXTENSION #2	512	412	1003	382			
A MC 14772	RED HILL EXTENSION #3	512	413	1049	254			
A MC 14773	RED HILL EXTENSION #6	646	241	1063	575	17	T18S	R12E
A MC 14774	RED HILL EXTENSION #7	646	242	1072	587	20	T18S	R12E
A MC 14775	RED HILL EXTENSION #10	646	244	1072	588	20	T18S	R12E
A MC 14776	RED HILL EXTENSION #11	646	245	821	75	20	T18S	R12E
A MC 14777	RED HILL EXTENSION #12	646	246	821	76	20	T18S	R12E
A MC 14778	RED HILL EXTENSION #13	646	247	1049	256	17	T18S	R12E
A MC 14779	RED HILL EXTENSION #17	821	78	1049	257	17	T18S	R12E
A MC 14781	RESERVE NO. 7	822	486			10	T18S	R12E
A MC 14782	RESERVE NO. 8	822	487			10	T18S	R12E
A MC 14783	RESERVE NO. 9	822	488			10	T18S	R12E
A MC 14784	RESERVE NO. 10	822	489			10	T18S	R12E
A MC 14785	RESERVE NO. 11	822	490			15	T18S	R12E
A MC 14786	RESERVE NO. 12	822	491			10	T18S	R12E
A MC 14787	RESERVE NO. 13	822	492			15	T18S	R12E
A MC 14788	RESERVE NO. 14	822	493			10	T18S	R12E
A MC 14789	RESERVE #15	822	494			15	T18S	R12E
A MC 14790	RESERVE #16	923	581			15	T18S	R12E
A MC 14791	RESERVE #17	923	592			15	T18S	R12E
A MC 14792	RESERVE #18	923	593			15	T18S	R12E

PHOENIX, ARIZONA

2002 AUG - 8 P 2: 33

RECEIVED B.L.M. AZ STATE OFFICE

580

ENTERED INTO COMPUTER

9/24/02 ab

2

EXHIBIT A

Unpatented mining claims and mill sites located in the Twin Buttes Mining District, Pima County, Arizona.
Project: Sierrita Mine

BLM SERIAL #	Claim Name	Original Recording		Amended Recording		Map Location Reference		
		Book	Page	Book	Page	Sec	Twshp	Rnge
A MC 14793	RESERVE #19	923	594	1154	189	15	T18S	R12E
A MC 14794	RESERVE #20	923	595			15	T18S	R12E
A MC 14795	RESERVE #21	923	596			15	T18S	R12E
A MC 14796	RESERVE #22	932	353			15	T18S	R12E
A MC 14797	RESERVE #23	923	582			15	T18S	R12E
A MC 14798	RESERVE #24	923	583			15	T18S	R12E
A MC 14799	RESERVE #25	923	584			15	T18S	R12E
A MC 14800	RESERVE #26	923	585			15	T18S	R12E
A MC 14801	RESERVE #27	923	586			15	T18S	R12E
A MC 14802	RESERVE #28	923	587			15	T18S	R12E
A MC 14803	RESERVE #29	935	566			15	T18S	R12E
A MC 14804	RESERVE #30	923	588			15	T18S	R12E
A MC 14805	RESERVE #31	923	589			15	T18S	R12E
A MC 14806	RESERVE #32	923	590			15	T18S	R12E
A MC 14807	RESERVE #33	923	591			15	T18S	R12E
A MC 14808	RESERVE #34	935	565			15	T18S	R12E
A MC 14809	RESERVE NO. 36 FRACTION	2302	215			15	T18S	R12E
A MC 14810	RESERVE NO. 37 FRACTION	2302	216			15	T18S	R12E
A MC 14811	RESERVE NO. 38 FRACTION	2302	217			15	T18S	R12E
A MC 14812	RESERVE NO. 39 FRACTION	2302	218			15	T18S	R12E
A MC 14813	SEPT. NO 4	2331	291			6	T18S	R12E
A MC 14814	SEPT. NO 5	2331	290			12	T18S	R11E
A MC 14815	SEPT. NO 6	2331	289			12	T18S	R11E
A MC 14816	TINAJA #3	836	404	1063	578	15	T18S	R12E
A MC 14817	TINAJA #4	836	405	1063	579	21	T18S	R12E
A MC 14818	TINAJA #5	836	406	1063	580	21	T18S	R12E
A MC 14821	TINAJA #9	836	410	1063	581	21	T18S	R12E
A MC 14822	TINAJA #10	836	411	1063	582	21	T18S	R12E
A MC 14823	TINAJA #11	836	412	1072	589	21	T18S	R12E
A MC 14824	TINAJA #12	836	413	1063	583	21	T18S	R12E
A MC 14825	TINAJA NO. 14	883	17			21	T18S	R12E
A MC 14826	TINAJA #16	915	298	1089	153	15	T18S	R12E
A MC 14827	TINAJA NO. 19	2302	207			21	T18S	R12E
A MC 14828	TINAJA NO. 20	2302	208			21	T18S	R12E
A MC 14829	TINAJA NO. 21	2302	209			21	T18S	R12E
A MC 14830	TINAJA NO. 22	2302	210			21	T18S	R12E
A MC 14831	TINAJA NO. 23	2302	211			21	T18S	R12E
A MC 14832	TINAJA NO. 24	2302	212			22	T18S	R12E
A MC 14833	TINAJA NO. 25	2302	213			21	T18S	R12E
A MC 14834	TINAJA NO. 26	2302	214			22	T18S	R12E
A MC 14835	VIRGINIA #1	1734	53	1746	522	17	T18S	R12E
A MC 14836	VIRGINIA #2	1734	54	1746	523	17	T18S	R12E
A MC 14837	VIRGINIA #3	1734	55	1746	524	17	T18S	R12E
A MC 14838	VIRGINIA #4	1734	56	1748	571	17	T18S	R12E
A MC 267423	ANTICIPATION # 9	8011	2117			10	T18S	R12E
A MC 267424	ANTICIPATION #10	8011	2120			10	T18S	R12E
A MC 267425	ANTICIPATION #20	8011	2123			10	T18S	R12E

PHOENIX, ARIZONA

2002 AUG - 8 P 2: 33

RECEIVED
BLM AZ STATE OFFICE

ENTERED INTO COMPUTER
8/8/02

EXHIBIT A

Unpatented mining claims and mill sites located in the Twin Buttes Mining District, Pima County, Arizona.
Project: Sierrita Mine

BLM SERIAL #	Claim Name	Original Recording		Amended Recording		Map Location Reference		
		Book	Page	Book	Page	Sec	Twshp	Rnge
A MC 267426	ANTICIPATION #24	8011	2125			15	T18S	R12E
A MC 267427	TINAJA NO. 6	8011	2135			22	T18S	R12E
A MC 267428	TINAJA NO. 7	8011	2133			21	T18S	R12E
A MC 267429	COPPER EMPIRE #1	8011	2127			9	T18S	R12E
A MC 267430	JULY NO. 5	8011	2129			10	T18S	R12E
A MC 267431	RESERVE #3	8011	2131			10	T18S	R12E
A MC 343969	OXIDE 1	10401	205					
A MC 343970	OXIDE 2	10401	207					
A MC 343971	OXIDE 3	10401	209					
A MC 343972	OXIDE 4	10401	211					
A MC 343973	OXIDE 5	10401	213					
A MC 343974	OXIDE 6	10401	215					
A MC 343975	OXIDE 7	10401	217					
A MC 343976	OXIDE 8	10401	219					
A MC 343977	OXIDE 9	10401	221					
A MC 343978	OXIDE 10	10401	223					
A MC 343979	OXIDE 11	10401	225					
A MC 343980	OXIDE 12	10401	227					
A MC 343981	OXIDE 13	10401	229					
A MC 343982	OXIDE 14	10401	231					
A MC 343983	OXIDE 15	10401	233					
A MC 343984	OXIDE 16	10401	235					
A MC 343985	OXIDE 17	10401	237					
A MC 343986	OXIDE 18	10401	239					
A MC 343987	OXIDE 19	10401	241					
A MC 343988	OXIDE 20	10401	243					
A MC 343989	OXIDE 21	10401	245					
A MC 343990	OXIDE 22	10401	247					
A MC 343991	OXIDE 23	10401	249					
A MC 343992	OXIDE 24	10401	251					
A MC 343993	OXIDE 25	10401	253					
A MC 343994	OXIDE 26	10401	255					
A MC 343995	OXIDE 27	10401	257					
A MC 343996	OXIDE 28	10401	259					
A MC 343997	OXIDE 29	10401	261					
A MC 343998	OXIDE 30	10401	263					
A MC 343999	OXIDE 31	10401	265					
A MC 344000	OXIDE 32	10401	267					
A MC 344001	OXIDE 33	10401	269					
A MC 344002	OXIDE 34	10401	271					
A MC 344003	OXIDE 35	10401	273					
A MC 344004	OXIDE 36	10401	275					
A MC 354966	JAKE #2	11455	2471			11	T18S	R12E
A MC 354967	JAKE #3	11455	2473			11	T18S	R12E
A MC 354968	JAKE #4	11455	2475			11	T18S	R12E
A MC 354969	JAKE #5	11455	2477			11	T18S	R12E
A MC 354970	JAKE #6	11455	2479			11	T18S	R12E

PHOENIX, ARIZONA

2002 AUG - 8 P 2: 33

RECEIVED
B.L.M. AZ STATE OFFICE

ENTERED INTO COMPUTER

9/24/02 aB

EXHIBIT A

Unpatented mining claims and mill sites located in the Twin Buttes Mining District, Pima County, Arizona.
Project: Sierrita Mine

BLM SERIAL #	Claim Name	Original Recording		Amended Recording		Map Location Reference		
		Book	Page	Book	Page	Sec	Twshp	Rnge
A MC 354971	JAKE #7	11455	2481			11	T18S	R12E
A MC 354972	JAKE #8	11455	2483			11	T18S	R12E
A MC 354973	JAKE #9	11455	2485			11	T18S	R12E
A MC 354974	JAKE #10	11455	2487			11	T18S	R12E
A MC 354975	JAKE #11	11455	2489			11	T18S	R12E
A MC 354976	JAKE #12	11455	2491			11	T18S	R12E
A MC 354977	JAKE #13	11455	2493			11	T18S	R12E
A MC 354978	JAKE #14	11455	2495			11	T18S	R12E
A MC 354979	JAKE #15	11455	2497			11	T18S	R12E
A MC 354980	JAKE #16	11455	2499			12	T18S	R12E
						11	T18S	R12E
A MC 354981	JAKE #17	11455	2501			12	T18S	R12E
						11	T18S	R12E
A MC 354982	JAKE #18	11455	2503			12	T18S	R12E
						11	T18S	R12E
A MC 354983	JAKE #19	11455	2505			12	T18S	R12E
						11	T18S	R12E
A MC 354984	JAKE #20	11455	2507			12	T18S	R12E
						11	T18S	R12E
A MC 354985	JAKE #21	11455	2509			12	T18S	R12E
A MC 354986	JAKE #22	11455	2511			12	T18S	R12E
A MC 354987	JAKE #23	11455	2513			12	T18S	R12E
A MC 354988	JAKE #24	11455	2515			12	T18S	R12E
A MC 354989	JAKE #25	11455	2517					
A MC 354990	JAKE #26	11455	2519			12	T18S	R12E
A MC 354991	JAKE #27	11455	2521			12	T18S	R12E
A MC 354992	JAKE #28	11455	2523			12	T18S	R12E
A MC 354993	JAKE #29	11455	2525			12	T18S	R12E
A MC 354994	JAKE #30	11455	2527			12	T18S	R12E
A MC 354995	JAKE #31	11455	2529			12	T18S	R12E
A MC 354996	JAKE #32	11455	2531			12	T18S	R12E
A MC 354997	JAKE #33	11455	2533			12	T18S	R12E
A MC 354998	JAKE #34	11455	2535			12	T18S	R12E
A MC 354999	JAKE #35	11455	2537			12	T18S	R12E
A MC 355000	JAKE #36	11455	2539			12	T18S	R12E
AMC 354965	JAKE #1	11455	2469			11	T18S	R12E

Total Number of Claims : 313

PHOENIX, ARIZONA

2002 AUG - 8 P 2:33

RECEIVED
B.L.M. AZ STATE OFFICE

ENTERED INTO COMPUTER

9/24/02 AB

United States Department of the Interior
Bureau of Land Management
 BUSINESS & SUPPORT SVCS DIV
 222 N CENTRAL AVE
 PHOENIX, AZ 85004 -2203
 Phone: (602) 417-9200

Receipt	
No:	536408

Transaction #: 560810	
Date of Transaction: 08/08/2002	
CUSTOMER:	PHELPS DODGE SIERRITA ONE N CENTRAL PHOENIX,AZ 85004

LINE #	QTY	DESCRIPTION	REMARKS	UNIT PRICE	TOTAL
1	1.00	LOCATABLE MINERALS / MINING CLAIMS-NOT NEW-UNADJUD,ONE AUTH NO. ONLY / MINING CLAIM MONEY RECEIVED (455) CASES: AMC14600/\$31300.00	MAINT 2003 (313)	- n/a -	31300.00
TOTAL:					\$31,300.00

PAYMENT INFORMATION			
1	AMOUNT:	\$31,300.00	POSTMARKED: N/A
	TYPE:	CHECK	RECEIVED: 08/08/2002
	CHECK NO:	101966	
	NAME:	PHELPS DODGE SIERRITA ONE N CENTRAL PHOENIX AZ 85004	

REMARKS

This receipt was generated by the automated BLM Collections and Billing System and is a paper representation of a portion of the official electronic record contained therein.

~~ENTERED INTO COMPUTER~~

United States Department of the Interior
Bureau of Land Management
 BUSINESS & SUPPORT SVCS DIV
 222 N CENTRAL AVE
 PHOENIX, AZ 85004 -2203
 Phone: (602) 417-9200

Receipt	
No:	347764

Transaction #: 365828					
Date of Transaction: 08/01/2001					
CUSTOMER:		PHELPS DODGE 2600 N CENTRAL AVE PHOENIX, AZ 85004			
LINE #	QTY	COMMODITY / SUBJECT / ACTION / PRODUCT	REMARKS	UNIT PRICE	TOTAL
1	1.00	LOCATABLE MINERALS / MINING CLAIMS-NOT NEW-UNADJUD, ONE AUTH NO. ONLY / MINING CLAIM MONEY RECEIVED (455)		- n/a -	\$31,300.00
TOTAL:					\$31,300.00

PAYMENT INFORMATION			
1	AMOUNT:	\$31,300.00	POSTMARKED: N/A
	TYPE:	CHECK	RECEIVED: 08/01/2001
	CHECK NO:	0019797	
	NAME:	PHELPS DODGE 2600 N CENTRAL AVE PHOENIX AZ 85004	

REMARKS
MAIN 2002 (313)

CASE SERIAL NUMBER INFORMATION		
TRNS #	LINE #	CASES
365828	1	AMC14600/\$31300.00

This receipt was generated by the automated BLM Collections and Billings System and is a paper representation of a portion of the official electronic record contained therein.

CELESTIA
K.N. 9/17/01



2600 N. Central Avenue, Phoenix, AZ 85004-3014 • (602) 234-8100

July 18, 2001

Bureau of Land Management
Department of the Interior
222 North Central Avenue
Phoenix, Arizona 85004-2203

Re: 2001/2002 Maintenance Fees for Unpatented Mining Claims
Phelps Dodge Sierrita, Inc., formerly known as Cyprus Sierrita Corporation

Dear Sir or Madam:

Enclosed is our notice to retain and maintain the 313 unpatented lode claims and/or mill sites listed on Exhibit A. Also, enclosed is our check for \$31,300.00 as payment of the annual maintenance fees for these claims.

Please return the date-stamped original of the notice and Exhibit A along with a receipt of payment to the following address:

Phelps Dodge Corporation
Attn: Jan Leavell
2600 N. Central Ave., Suite 110
Phoenix, AZ 85004-3014

If you have any questions, please do not hesitate to contact me at 602-234-8152.

Sincerely,

Janice Leavell
Senior Resource Specialist
Environment, Land & Water

Enclosures

SIE-900-0001-PIMA

RECEIVED
BLM, AZ STATE OFFICE
2001 AUG - 1 A 11: 22
PHOENIX, ARIZONA

313

EXHIBIT A

Upatented mining claims and mill sites located in the Twin Buttes Mining District, Pima County, Arizona.
 Project: Sierrita Mine

BLM SERIAL #	Claim Name	Original Recording		Amended Recording		Map Location Reference		
		Book	Page	Book	Page	Sec	Twshp	Rnge
A MC 14600	ANTICIPATION #11	818	547	1306	302	9	T18S	R12E
A MC 14601	ANTICIPATION NO. 13	836	415			15	T18S	R12E
A MC 14602	ANTICIPATION NO. 14	836	416			15	T18S	R12E
A MC 14603	ANTICIPATION # 18	836	420	1306	303	10	T18S	R12E
A MC 14604	ANTICIPATION #19	836	421	1306	304	10	T18S	R12E
A MC 14606	ANTICIPATION #22	915	300			15	T18S	R12E
A MC 14607	ANTICIPATION #23	915	301			15	T18S	R12E
A MC 14609	ANTICIPATION #25	923	598			15	T18S	R12E
A MC 14610	BLACK JACK #1	77	289	2270	231	7	T18S	R12E
A MC 14611	BLACK JACK #2	77	288	2280	467	7	T18S	R12E
A MC 14612	BLACK JACK #3	77	287	2280	468	7	T18S	R12E
A MC 14613	BLACK JACK #4	77	286	2280	469	7	T18S	R12E
A MC 14614	BLACK JACK EXT. NO. 1	380	37	2280	489	7	T18S	R12E
A MC 14615	BLACK JACK EXT. NO. 2	380	38	2280	490	6	T18S	R12E
A MC 14616	BLUE BELL 1	808	587	2838	180	10	T18S	R12E
A MC 14617	BLUE BELL 2	808	588	2838	181	3	T18S	R12E
A MC 14618	BLUE BELL 3	808	589	2838	182	3	T18S	R12E
A MC 14619	BLUE BELL 4	808	590	2838	183	4	T18S	R12E
A MC 14620	BLUE BELL 5	808	591	2838	184	4	T18S	R12E
A MC 14621	BLUE BELL 6	808	592	2838	185	4	T18S	R12E
A MC 14622	BLUE BELL 7	808	593	2838	186	4	T18S	R12E
A MC 14623	BLUE BELL 8	808	594	2838	187	4	T18S	R12E
A MC 14624	BLUE BELL 9	808	595	2838	188	4	T18S	R12E
A MC 14625	BLUE BELL 10	808	596	2838	189	3	T18S	R12E
A MC 14626	BLUE BELL 11	808	597	2838	190	3	T18S	R12E
A MC 14627	BLUE BELL 12	808	598	2838	191	3	T18S	R12E
A MC 14628	BLUE BELL 13	808	599	2838	192	4	T18S	R12E
A MC 14629	BLUE BELL #14	808	600	2838	193	4	T18S	R12E
A MC 14630	BLUE BELL 15	809	1	2838	194	4	T18S	R12E
A MC 14631	BLUE BELL 16	809	2	2838	195	4	T18S	R12E
A MC 14632	BLUE BELL 17	809	3	2838	196	4	T18S	R12E
A MC 14633	BLUE BELL 18	809	4	2838	197	4	T18S	R12E
A MC 14634	BLUE BELL 19	809	5	2838	198	4	T18S	R12E
A MC 14635	BLUE BELL 20	809	6	2838	199	4	T18S	R12E
A MC 14636	BLUE BELL 21	809	7	2838	200	4	T18S	R12E
A MC 14637	BLUE BELL 22	809	8	2838	201	3	T18S	R12E
A MC 14638	BOUNDARY #7	1340	322			22	T18S	R12E
A MC 14639	BOUNDARY #8	1340	323			22	T18S	R12E
A MC 14640	BOUNDARY #9	1340	324			22	T18S	R12E
A MC 14641	BOUNDARY #10	1340	325			22	T18S	R12E
A MC 14642	BOUNDARY #11	1340	326			22	T18S	R12E
A MC 14643	BOUNDARY #12	1340	327			22	T18S	R12E
A MC 14644	BOUNDARY #13	1340	328			22	T18S	R12E
A MC 14645	BOUNDARY #14	1340	329			22	T18S	R12E
A MC 14646	BOUNDARY #15	1340	330			22	T18S	R12E
A MC 14647	BOUNDARY #16	1340	331			22	T18S	R12E
A MC 14648	BOUNDARY #17	1340	332			22	T18S	R12E

PHOENIX, ARIZONA
 2001 AUG - 1 A 11: 23
 RECEIVED BLM AZ STATE OFFICE

47 KC

EXHIBIT A

Upatented mining claims and mill sites located in the Twin Buttes Mining District, Pima County, Arizona.
Project: Sierrita Mine

BLM SERIAL #	Claim Name	Original Recording		Amended Recording		Map Location Reference		
		Book	Page	Book	Page	Sec	Twshp	Rnge
A MC 14649	BOUNDARY #18	1340	333			22	T18S	R12E
A MC 14650	BOUNDARY #19	1340	334			22	T18S	R12E
A MC 14651	BOUNDARY #20	1340	335			22	T18S	R12E
A MC 14652	BOUNDARY #21	1340	336			22	T18S	R12E
A MC 14653	BOUNDARY #22	1340	337			22	T18S	R12E
A MC 14654	BOUNDARY #23 FRACTION	1340	338			22	T18S	R12E
A MC 14655	BOUNDARY #24 FRACTION	1340	339			22	T18S	R12E
A MC 14657	COPPER EMPIRE #2	638	148	1306	307	9	T18S	R12E
A MC 14658	COPPER EMPIRE #3	817	51	1306	308	9	T18S	R12E
A MC 14659	COPPER EMPIRE #4	817	52	1306	309	9	T18S	R12E
A MC 14660	COPPER EMPIRE #5	817	53	1306	310	9	T18S	R12E
A MC 14661	COPPER EMPIRE #6	817	54	1306	311	9	T18S	R12E
A MC 14662	COPPER EMPIRE #7	817	55	1306	312	9	T18S	R12E
A MC 14663	COPPER EMPIRE #8	817	56	1306	313	9	T18S	R12E
A MC 14664	COPPER EMPIRE #9	817	57	1306	314	4	T18S	R12E
A MC 14665	COPPER EMPIRE #10	817	58	1306	315	10	T18S	R12E
A MC 14666	COPPER GIANT #1	638	139	2731	371	5	T18S	R12E
A MC 14667	COPPER GIANT #2	638	140	2731	372	4	T18S	R12E
A MC 14668	COPPER GIANT #3	638	141	2731	373	5	T18S	R12E
A MC 14669	COPPER GIANT #4	638	142	2731	374	5	T18S	R12E
A MC 14670	COPPER GIANT #5	638	143	2731	375	5	T18S	R12E
A MC 14671	COPPER GIANT #6	638	144	2731	376	5	T18S	R12E
A MC 14672	COPPER GIANT #7	638	145	2731	377	5	T18S	R12E
A MC 14673	COPPER GIANT #8	638	146	2731	378	5	T18S	R12E
A MC 14674	COPPER JOHN EXTENSION #19	580	199	1038	524	20	T18S	R12E
A MC 14675	COPPER JOHN EXTENSION #21	580	201	1038	526	16	T18S	R12E
A MC 14676	COPPER JOHN EXTENSION #23	580	203	1038	527	20	T18S	R12E
A MC 14677	COPPER JOHN EXTENSION #24	580	204	1063	584	21	T18S	R12E
A MC 14678	COPPER JOHN EXTENSION #25	580	205	1038	528	21	T18S	R12E
A MC 14679	COPPER JOHN EXTENSION #26	580	206	1049	250	17	T18S	R12E
A MC 14680	COPPER JOHN EXTENSION #27	580	207	1063	585	20	T18S	R12E
A MC 14681	COPPER JOHN EXTENSION #28	580	208	1063	586	20	T18S	R12E
A MC 14682	COPPER JOHN EXTENSION #29	580	209	1063	587	20	T18S	R12E
A MC 14683	COPPER JOHN EXTENSION #30	580	210	1063	588	20	T18S	R12E
A MC 14684	COPPER JOHN EXTENSION #31	580	211	1003	384	20	T18S	R12E
A MC 14685	COPPER JOHN EXTENSION #35	580	215	1049	251	17	T18S	R12E
A MC 14686	COPPER JOHN EXTENSION #42	784	59	2740	104	9	T18S	R12E
A MC 14687	COPPER JOHN EXTENSION #43	784	60	2740	105	9	T18S	R12E
A MC 14688	DEC NO. 1	2241	152			7	T18S	R12E
A MC 14689	DEC NO. 2	2241	153			7	T18S	R12E
A MC 14690	ESCONDIDO #1	76	623	1742	78	18	T18S	R12E
A MC 14691	FRIJOLES	76	547	1767	63	17	T18S	R12E
A MC 14692	HOPE #1	1469	28			7	T18S	R12E
A MC 14693	HOPE #2	1469	27			18	T18S	R12E
A MC 14694	JULY NO 1	2331	293			18	T18S	R12E
A MC 14695	JULY NO 2	2331	292			18	T18S	R12E
A MC 14697	LUCKY BOY #1	76	547	1742	76	18	T18S	R12E

47
KC

EXHIBIT A

Upatented mining claims and mill sites located in the Twin Buttes Mining District, Pima County, Arizona.
Project: Sierrita Mine

BLM SERIAL #	Claim Name	Original Recording		Amended Recording		Map Location Reference		
		Book	Page	Book	Page	Sec	Twshp	Rnge
A MC 14698	MAY 1	1756	197	2838	177	9	T18S	R12E
A MC 14699	MAY BIRD #2	890	286	2485	333	12	T18S	R11E
A MC 14700	MAY BIRD #3	890	287	2485	334	12	T18S	R11E
A MC 14701	MAY BIRD #4	890	288	2485	335	12	T18S	R11E
A MC 14702	MAY BIRD #5	890	289	2485	336	12	T18S	R11E
A MC 14703	MAY BIRD #6	890	290	2485	337	12	T18S	R11E
A MC 14704	MAY BIRD #7	890	291	2485	338	12	T18S	R11E
A MC 14705	MAY BIRD #9	977	133	2485	339	12	T18S	R11E
A MC 14706	MAY BIRD #10	977	134	2485	340	12	T18S	R11E
A MC 14707	MAY BIRD #11	977	135	2485	341	11	T18S	R11E
A MC 14708	MAY BIRD #16	977	140	2485	342	12	T18S	R11E
A MC 14709	MAY BIRD #17	977	141	2485	343	12	T18S	R11E
A MC 14710	MAY BIRD #18	977	142	2485	344	12	T18S	R11E
A MC 14711	MAY BIRD #19	977	143	2485	345	12	T18S	R11E
A MC 14712	MAY BIRD #21	977	145	1484	539	7	T18S	R12E
A MC 14713	MAY BIRD #36	1484	547	2485	347	13	T18S	R11E
A MC 14714	MAY BIRD #37	1484	548	2485	348	7	T18S	R12E
A MC 14715	MAY BIRD #38	1484	549	2485	349	13	T18S	R11E
A MC 14716	MAY BIRD #39	1484	550	2485	350	18	T18S	R12E
A MC 14717	MAY BIRD #40	1484	551	2485	351	13	T18S	R11E
A MC 14718	MAY BIRD #41	1484	552	2485	352	18	T18S	R12E
A MC 14719	MAY BIRD #42	1484	553	2485	353	18	T18S	R12E
A MC 14720	MAY BIRD #43	1484	554	2485	354	18	T18S	R12E
A MC 14721	MAY BIRD #44	1484	555	2485	355	18	T18S	R12E
A MC 14722	MAY BIRD #51	1484	562	2485	356	7	T18S	R12E
A MC 14723	MAY BIRD #52	1484	563	2485	357	12	T18S	R11E
A MC 14724	MAY BIRD #58	1484	569	2485	358	6	T18S	R12E
A MC 14725	MAY BIRD #59	1484	570	2485	359	6	T18S	R12E
A MC 14726	MAY BIRD #60	1484	571	2485	360	6	T18S	R12E
A MC 14727	MAY BIRD #62	1484	573	2485	361	6	T18S	R12E
A MC 14728	MONZONITE NO. 1	1602	116			4	T18S	R12E
A MC 14729	NEW YEARS EVE EXT. #12	638	131	2731	379	9	T18S	R12E
A MC 14730	NEW YEARS EVE EXT. #13	638	132	2731	380	9	T18S	R12E
A MC 14731	NEW YEARS EVE EXT. #14	641	66	2731	381	9	T18S	R12E
A MC 14732	NEW YEARS EVE EXT. #15	638	133	2731	382	9	T18S	R12E
A MC 14733	NEW YEARS EVE EXT. #16	638	138	2731	383	8	T18S	R12E
A MC 14734	NEW YEARS EVE EXT. #17	638	129	2731	384	8	T18S	R12E
A MC 14735	NEW YEARS EVE EXT. #18	638	135	2731	385	8	T18S	R12E
A MC 14736	NEW YEARS EVE EXT. #19	638	130	2731	386	9	T18S	R12E
A MC 14737	NEW YEARS EVE EXT. #20	638	134	2731	387	8	T18S	R12E
A MC 14738	NEW YEARS EVE EXT. #21	638	137	2731	388	4	T18S	R12E
A MC 14739	NEW YEARS EVE EXT. #22	638	136	2731	389	8	T18S	R12E
A MC 14740	OAKIE #1	821	79	1079	538	20	T18S	R11E
A MC 14741	OAKIE #6	821	84	1079	539			
A MC 14742	OAKIE #9	821	87	1003	381	20	T18S	R12E
A MC 14743	OAKIE NO. 21	2302	199			20	T18S	R12E
A MC 14744	OAKIE NO. 22	2302	200			20	T18S	R12E

PHOENIX, ARIZONA

AUG - 1 - 2001

RECEIVED OFFICE

47
KC

EXHIBIT A

Upatented mining claims and mill sites located in the Twin Buttes Mining District, Pima County, Arizona.
Project: Sierrita Mine

BLM SERIAL #	Claim Name	Original Recording		Amended Recording		Map Location Reference		
		Book	Page	Book	Page	Sec	Twshp	Rnge
A MC 14745	OAKIE NO. 23	2302	201			20	T18S	R12E
A MC 14746	OAKIE NO. 24	2302	202			20	T18S	R12E
A MC 14747	OAKIE NO. 25	2302	203			20	T18S	R12E
A MC 14748	OAKIE NO. 26	2302	204			20	T18S	R12E
A MC 14749	OAKIE NO. 27	2302	205			20	T18S	R12E
A MC 14750	OCTOBER NO. 2	2469	245			12	T18S	R12E
A MC 14751	PANA BLANCA EXT. NO. 1	784	62	2314	290	6	T18S	R12E
A MC 14752	PANA BLANCA EXT. NO. 2	784	63	2314	291	7	T18S	R12E
A MC 14753	PANA BLANCA EXT. NO. 3	784	64	2314	292	6	T18S	R12E
A MC 14754	PANA BLANCA EXT. NO. 4	784	65	2314	293	6	T18S	R12E
A MC 14755	PANA BLANCA EXT. NO. 5	784	66	2379	305	7	T18S	R12E
A MC 14756	PANA BLANCA EXTENTION #6	784	68	2314	295	7	T18S	R12E
A MC 14757	PANA BLANCA EXTENTION #7	784	67	2379	307	7	T18S	R12E
A MC 14758	PANA BLANCA EXT. NO. 8	784	69	2314	297	12	T18S	R11E
A MC 14759	P. B. NO. 2	2314	299	2379	310	7	T18S	R12E
A MC 14760	P. B. NO. 5	2330	287	2379	309	6	T18S	R12E
A MC 14761	P. B. NO. 8	2380	290			8	T18S	R12E
A MC 14762	PENA BLANCA #5	681	235	2314	282	5	T18S	R12E
A MC 14763	PLADA #1	2731	365			8	T18S	R12E
A MC 14764	PLADA #2	2731	366			9	T18S	R12E
A MC 14765	PLADA #3	2731	367	2747	207	8	T18S	R12E
A MC 14766	PLADA #4	2731	368			9	T18S	R12E
A MC 14767	PLADA #5	2731	369			9	T18S	R12E
A MC 14768	PLADA #6	2731	370	2769	82	9	T18S	R12E
A MC 14769	QUARTZ HILL #3	1648	569	2485	362	18	T18S	R12E
A MC 14770	RED HILL EXTENSION #1	512	411	1072	586			
A MC 14771	RED HILL EXTENSION #2	512	412	1003	382			
A MC 14772	RED HILL EXTENSION #3	512	413	1049	254			
A MC 14773	RED HILL EXTENSION #6	646	241	1063	575	17	T18S	R12E
A MC 14774	RED HILL EXTENSION #7	646	242	1072	587	20	T18S	R12E
A MC 14775	RED HILL EXTENSION #10	646	244	1072	588	20	T18S	R12E
A MC 14776	RED HILL EXTENSION #11	646	245	821	75	20	T18S	R12E
A MC 14777	RED HILL EXTENSION #12	646	246	821	76	20	T18S	R12E
A MC 14778	RED HILL EXTENSION #13	646	247	1049	256	17	T18S	R12E
A MC 14779	RED HILL EXTENSION #17	821	78	1049	257	17	T18S	R12E
A MC 14781	RESERVE NO. 7	822	486			10	T18S	R12E
A MC 14782	RESERVE NO. 8	822	487			10	T18S	R12E
A MC 14783	RESERVE NO. 9	822	488			10	T18S	R12E
A MC 14784	RESERVE NO. 10	822	489			10	T18S	R12E
A MC 14785	RESERVE NO. 11	822	490			15	T18S	R12E
A MC 14786	RESERVE NO. 12	822	491			10	T18S	R12E
A MC 14787	RESERVE NO. 13	822	492			15	T18S	R12E
A MC 14788	RESERVE NO. 14	822	493			10	T18S	R12E
A MC 14789	RESERVE #15	822	494			15	T18S	R12E
A MC 14790	RESERVE #16	923	581			15	T18S	R12E
A MC 14791	RESERVE #17	923	592			15	T18S	R12E
A MC 14792	RESERVE #18	923	593			15	T18S	R12E

PHOENIX, ARIZONA

2001 AUG - 1 11:23

B.L.M. AZ STATE OFFICE

RECEIVED

923

580

47
KC

EXHIBIT A

Upatented mining claims and mill sites located in the Twin Buttes Mining District, Pima County, Arizona.
Project: Sierrita Mine

BLM SERIAL #	Claim Name	Original Recording		Amended Recording		Map Location Reference		
		Book	Page	Book	Page	Sec	Twshp	Rnge
A MC 14793	RESERVE #19	923	594	1154	189	15	T18S	R12E
A MC 14794	RESERVE #20	923	595			15	T18S	R12E
A MC 14795	RESERVE #21	923	596			15	T18S	R12E
A MC 14796	RESERVE #22	932	353			15	T18S	R12E
A MC 14797	RESERVE #23	923	582			15	T18S	R12E
A MC 14798	RESERVE #24	923	583			15	T18S	R12E
A MC 14799	RESERVE #25	923	584			15	T18S	R12E
A MC 14800	RESERVE #26	923	585			15	T18S	R12E
A MC 14801	RESERVE #27	923	586			15	T18S	R12E
A MC 14802	RESERVE #28	923	587			15	T18S	R12E
A MC 14803	RESERVE #29	935	566			15	T18S	R12E
A MC 14804	RESERVE #30	923	588			15	T18S	R12E
A MC 14805	RESERVE #31	923	589			15	T18S	R12E
A MC 14806	RESERVE #32	923	590			15	T18S	R12E
A MC 14807	RESERVE #33	923	591			15	T18S	R12E
A MC 14808	RESERVE #34	935	585			15	T18S	R12E
A MC 14809	RESERVE NO. 36 FRACTION	2302	215			15	T18S	R12E
A MC 14810	RESERVE NO. 37 FRACTION	2302	216			15	T18S	R12E
A MC 14811	RESERVE NO. 38 FRACTION	2302	217			15	T18S	R12E
A MC 14812	RESERVE NO. 39 FRACTION	2302	218			15	T18S	R12E
A MC 14813	SEPT. NO 4	2331	291			6	T18S	R12E
A MC 14814	SEPT. NO 5	2331	290			12	T18S	R11E
A MC 14815	SEPT. NO 6	2331	289			12	T18S	R11E
A MC 14816	TINAJA #3	836	404	1063	578	15	T18S	R12E
A MC 14817	TINAJA #4	836	405	1063	579	21	T18S	R12E
A MC 14818	TINAJA #5	836	406	1063	580	21	T18S	R12E
A MC 14821	TINAJA #9	836	410	1063	581	21	T18S	R12E
A MC 14822	TINAJA #10	836	411	1063	582	21	T18S	R12E
A MC 14823	TINAJA #11	836	412	1072	589	21	T18S	R12E
A MC 14824	TINAJA #12	836	413	1063	583	21	T18S	R12E
A MC 14825	TINAJA NO. 14	883	17			21	T18S	R12E
A MC 14826	TINAJA #16	915	298	1089	153	15	T18S	R12E
A MC 14827	TINAJA NO. 19	2302	207			21	T18S	R12E
A MC 14828	TINAJA NO. 20	2302	208			21	T18S	R12E
A MC 14829	TINAJA NO. 21	2302	209			21	T18S	R12E
A MC 14830	TINAJA NO. 22	2302	210			21	T18S	R12E
A MC 14831	TINAJA NO. 23	2302	211			21	T18S	R12E
A MC 14832	TINAJA NO. 24	2302	212			22	T18S	R12E
A MC 14833	TINAJA NO. 25	2302	213			21	T18S	R12E
A MC 14834	TINAJA NO. 26	2302	214			22	T18S	R12E
A MC 14835	VIRGINIA #1	1734	53	1748	522	17	T18S	R12E
A MC 14836	VIRGINIA #2	1734	54	1748	523	17	T18S	R12E
A MC 14837	VIRGINIA #3	1734	55	1748	524	17	T18S	R12E
A MC 14838	VIRGINIA #4	1734	56	1748	571	17	T18S	R12E
A MC 267423	ANTICIPATION # 9	8011	2117			10	T18S	R12E
A MC 267424	ANTICIPATION #10	8011	2120			10	T18S	R12E
A MC 267425	ANTICIPATION #20	8011	2123			10	T18S	R12E

PHOENIX, ARIZONA

2001 AUG - 11 11:29

BLM AZ STATE OFFICE

RECEIVED

47
KC

EXHIBIT A

Upatented mining claims and mill sites located in the Twin Buttes Mining District, Pima County, Arizona.
 Project: Sierrita Mine

BLM SERIAL #	Claim Name	Original Recording		Amended Recording		Map Location Reference		
		Book	Page	Book	Page	Sec	Twshp	Rnge
A MC 267426	ANTICIPATION #24	8011	2125			15	T18S	R12E
A MC 267427	TINAJA NO. 6	8011	2135			22	T18S	R12E
A MC 267428	TINAJA NO. 7	8011	2133			21	T18S	R12E
A MC 267429	COPPER EMPIRE #1	8011	2127			9	T18S	R12E
A MC 267430	JULY NO. 5	8011	2129			10	T18S	R12E
A MC 267431	RESERVE #3	8011	2131			10	T18S	R12E
A MC 343969	OXIDE 1	10401	205					
A MC 343970	OXIDE 2	10401	207					
A MC 343971	OXIDE 3	10401	209					
A MC 343972	OXIDE 4	10401	211					
A MC 343973	OXIDE 5	10401	213					
A MC 343974	OXIDE 6	10401	215					
A MC 343975	OXIDE 7	10401	217					
A MC 343976	OXIDE 8	10401	219					
A MC 343977	OXIDE 9	10401	221					
A MC 343978	OXIDE 10	10401	223					
A MC 343979	OXIDE 11	10401	225					
A MC 343980	OXIDE 12	10401	227					
A MC 343981	OXIDE 13	10401	229					
A MC 343982	OXIDE 14	10401	231					
A MC 343983	OXIDE 15	10401	233					
A MC 343984	OXIDE 16	10401	235					
A MC 343985	OXIDE 17	10401	237					
A MC 343986	OXIDE 18	10401	239					
A MC 343987	OXIDE 19	10401	241					
A MC 343988	OXIDE 20	10401	243					
A MC 343989	OXIDE 21	10401	245					
A MC 343990	OXIDE 22	10401	247					
A MC 343991	OXIDE 23	10401	249					
A MC 343992	OXIDE 24	10401	251					
A MC 343993	OXIDE 25	10401	253					
A MC 343994	OXIDE 26	10401	255					
A MC 343995	OXIDE 27	10401	257					
A MC 343996	OXIDE 28	10401	259					
A MC 343997	OXIDE 29	10401	261					
A MC 343998	OXIDE 30	10401	263					
A MC 343999	OXIDE 31	10401	265					
A MC 344000	OXIDE 32	10401	267					
A MC 344001	OXIDE 33	10401	269					
A MC 344002	OXIDE 34	10401	271					
A MC 344003	OXIDE 35	10401	273					
A MC 344004	OXIDE 36	10401	275					
A MC 354966	JAKE #2	11455	2471			11	T18S	R12E
A MC 354967	JAKE #3	11455	2473			11	T18S	R12E
A MC 354968	JAKE #4	11455	2475			11	T18S	R12E
A MC 354969	JAKE #5	11455	2477			11	T18S	R12E
A MC 354970	JAKE #6	11455	2479			11	T18S	R12E

RECEIVED
 B.L.M. AZ STATE OFFICE
 2001 AUG - 1 A 11: 23
 PHOENIX, ARIZONA

47
 KC

EXHIBIT A

Upatented mining claims and mill sites located in the Twin Buttes Mining District, Pima County, Arizona.
Project: Sierrita Mine

BLM SERIAL #	Claim Name	Original Recording		Amended Recording		Map Location Reference		
		Book	Page	Book	Page	Sec	Twshp	Rnge
A MC 354971	JAKE #7	11455	2481			11	T18S	R12E
A MC 354972	JAKE #8	11455	2483			11	T18S	R12E
A MC 354973	JAKE #9	11455	2485			11	T18S	R12E
A MC 354974	JAKE #10	11455	2487			11	T18S	R12E
A MC 354975	JAKE #11	11455	2489			11	T18S	R12E
A MC 354976	JAKE #12	11455	2491			11	T18S	R12E
A MC 354977	JAKE #13	11455	2493			11	T18S	R12E
A MC 354978	JAKE #14	11455	2495			11	T18S	R12E
A MC 354979	JAKE #15	11455	2497			11	T18S	R12E
A MC 354980	JAKE #16	11455	2499			12	T18S	R12E
						11	T18S	R12E
A MC 354981	JAKE #17	11455	2501			12	T18S	R12E
						11	T18S	R12E
A MC 354982	JAKE #18	11455	2503			12	T18S	R12E
						11	T18S	R12E
A MC 354983	JAKE #19	11455	2505			12	T18S	R12E
						11	T18S	R12E
A MC 354984	JAKE #20	11455	2507			12	T18S	R12E
						11	T18S	R12E
A MC 354985	JAKE #21	11455	2509			12	T18S	R12E
A MC 354986	JAKE #22	11455	2511			12	T18S	R12E
A MC 354987	JAKE #23	11455	2513			12	T18S	R12E
A MC 354988	JAKE #24	11455	2515			12	T18S	R12E
A MC 354989	JAKE #25	11455	2517					
A MC 354990	JAKE #26	11455	2519			12	T18S	R12E
A MC 354991	JAKE #27	11455	2521			12	T18S	R12E
A MC 354992	JAKE #28	11455	2523			12	T18S	R12E
A MC 354993	JAKE #29	11455	2525			12	T18S	R12E
A MC 354994	JAKE #30	11455	2527			12	T18S	R12E
A MC 354995	JAKE #31	11455	2529			12	T18S	R12E
A MC 354996	JAKE #32	11455	2531			12	T18S	R12E
A MC 354997	JAKE #33	11455	2533			12	T18S	R12E
A MC 354998	JAKE #34	11455	2535			12	T18S	R12E
A MC 354999	JAKE #35	11455	2537			12	T18S	R12E
A MC 355000	JAKE #36	11455	2539			12	T18S	R12E
A MC 354965	JAKE #1	11455	2469			11	T18S	R12E

Total Number of Claims : 313

PHOENIX, ARIZONA
2001 AUG - 1 A 11: 23
RECEIVED B.L.M. AZ STATE OFFICE

12
100



CHECK NUMBER: 0398144

CHECK DATE: 07/17/2000

SUPPLIER NUMBER: 10088

As payment agent for and on behalf of:

INVOICE NUMBER	INVOICE DATE	PURCHASE ORDER	COMPANY	TELEPHONE NUMBER	GROSS AMOUNT	DISCOUNT AMOUNT	NET AMOUNT
LAMS002239	07/14/2000	CMX-10089	PHELPS DODGESIERRITA PAYMENT OF UNPATENTED MINING CLAIMS HOLDING FEES FOR CLAIMS LOCATED IN THE TWIN BUTTES MINING DISTRICT, PIMA COUNTY, ARIZONA	303-643-5315	27,700.00	.00	27,700.00

RECEIVED
 BLM STATE OFFICE
 2000 AUG -2 P 3:01
 PHOENIX, ARIZONA

CHECK TOTAL

27,700.00
 Cyprus Amax Minerals Company is a wholly owned subsidiary of Phelps Dodge Corporation
 DEPOSIT BEFORE CASHING

.00

27,700.00
 Page: 1 of 1



2600 N. Central Avenue, Phoenix, AZ 85004-3014 • (602) 234-8100

August 1, 2000

Bureau of Land Management
Department of the Interior
222 North Central Avenue
Phoenix, Arizona 85004-2203

Re: **Maintenance Fees for Unpatented Mining Claims**
Phelps Dodge Sierrita, Inc., formerly known as Cyprus Sierrita Corporation

Dear Sir or Madam:

Enclosed is our notice to retain and maintain the 277 unpatented lode claims and/or mill sites listed on Exhibit A. Also, enclosed is our check for \$27,700.00 as payment of the annual maintenance fees for these claims.

Please return the date-stamped original of the notice and Exhibit A along with a receipt of payment to the following address:

Phelps Dodge Corporation
Attn: Jan Leavell
2600 N. Central Ave., Suite 110
Phoenix, AZ 85004-3014

If you have any questions, please do not hesitate to contact me at 602-234-8152.

Sincerely,

Janice Leavell
Senior Resource Specialist

Enclosures

SIE-900-0001-PIMA

RECEIVED
B.L.M. AZ STATE OFFICE
2000 AUG - 2 P 3: 01
PHOENIX, ARIZONA

EXHIBIT A

Unpatented mining claims and mill sites located in the Twin Buttes Mining District, Pima County, Arizona.
Project: Sierrita Mine

BLM SERIAL #	Claim Name	Original Recording		Amended Recording		Map Location Reference		
		Book	Page	Book	Page	Sec	Twshp	Rnge
A MC 14600	ANTICIPATION #11	818	547	1306	302	9	T18S	R12E
A MC 14601	ANTICIPATION NO. 13	836	415			15	T18S	R12E
A MC 14602	ANTICIPATION NO. 14	836	416			15	T18S	R12E
A MC 14603	ANTICIPATION # 18	836	420	1306	303	10	T18S	R12E
A MC 14604	ANTICIPATION #19	836	421	1306	304	10	T18S	R12E
A MC 14606	ANTICIPATION #22	915	300			15	T18S	R12E
A MC 14607	ANTICIPATION #23	915	301			15	T18S	R12E
A MC 14609	ANTICIPATION #25	923	598			15	T18S	R12E
A MC 14610	BLACK JACK #1	77	289	2270	231	7	T18S	R12E
A MC 14611	BLACK JACK #2	77	288	2280	467	7	T18S	R12E
A MC 14612	BLACK JACK #3	77	287	2280	468	7	T18S	R12E
A MC 14613	BLACK JACK #4	77	286	2280	469	7	T18S	R12E
A MC 14614	BLACK JACK EXT. NO. 1	380	37	2280	489	7	T18S	R12E
A MC 14615	BLACK JACK EXT. NO. 2	380	38	2280	490	6	T18S	R12E
A MC 14616	BLUE BELL 1	808	587	2838	180	10	T18S	R12E
A MC 14617	BLUE BELL 2	808	588	2838	181	3	T18S	R12E
A MC 14618	BLUE BELL 3	808	589	2838	182	3	T18S	R12E
A MC 14619	BLUE BELL 4	808	590	2838	183	4	T18S	R12E
A MC 14620	BLUE BELL 5	808	591	2838	184	4	T18S	R12E
A MC 14621	BLUE BELL 6	808	592	2838	185	4	T18S	R12E
A MC 14622	BLUE BELL 7	808	593	2838	186	4	T18S	R12E
A MC 14623	BLUE BELL 8	808	594	2838	187	4	T18S	R12E
A MC 14624	BLUE BELL 9	808	595	2838	188	4	T18S	R12E
A MC 14625	BLUE BELL 10	808	596	2838	189	3	T18S	R12E
A MC 14626	BLUE BELL 11	808	597	2838	190	3	T18S	R12E
A MC 14627	BLUE BELL 12	808	598	2838	191	3	T18S	R12E
A MC 14628	BLUE BELL 13	808	599	2838	192	4	T18S	R12E
A MC 14629	BLUE BELL #14	808	600	2838	193	4	T18S	R12E
A MC 14630	BLUE BELL 15	809	1	2838	194	4	T18S	R12E
A MC 14631	BLUE BELL 16	809	2	2838	195	4	T18S	R12E
A MC 14632	BLUE BELL 17	809	3	2838	196	4	T18S	R12E
A MC 14633	BLUE BELL 18	809	4	2838	197	4	T18S	R12E
A MC 14634	BLUE BELL 19	809	5	2838	198	4	T18S	R12E
A MC 14635	BLUE BELL 20	809	6	2838	199	4	T18S	R12E
A MC 14636	BLUE BELL 21	809	7	2838	200	4	T18S	R12E
A MC 14637	BLUE BELL 22	809	8	2838	201	3	T18S	R12E
A MC 14638	BOUNDARY #7	1340	322			22	T18S	R12E
A MC 14639	BOUNDARY #8	1340	323			22	T18S	R12E
A MC 14640	BOUNDARY #9	1340	324			22	T18S	R12E
A MC 14641	BOUNDARY #10	1340	325			22	T18S	R12E
A MC 14642	BOUNDARY #11	1340	326			22	T18S	R12E
A MC 14643	BOUNDARY #12	1340	327			22	T18S	R12E
A MC 14644	BOUNDARY #13	1340	328			22	T18S	R12E
A MC 14645	BOUNDARY #14	1340	329			22	T18S	R12E
A MC 14646	BOUNDARY #15	1340	330			22	T18S	R12E
A MC 14647	BOUNDARY #16	1340	331			22	T18S	R12E
A MC 14648	BOUNDARY #17	1340	332			22	T18S	R12E

ENTERED IN COMPUTER
8/1/00
10-8/3/00

PIMA COUNTY ARIZONA

2000 AUG -2 P 3:01

B.L.M. CLAIM OFFICE

RECEIVED

(47) 14

EXHIBIT A

Unpatented mining claims and mill sites located in the Twin Buttes Mining District, Pima County, Arizona.
Project: Sierrita Mine

BLM SERIAL #	Claim Name	Original Recording		Amended Recording		Map Location Reference		
		Book	Page	Book	Page	Sec	Twshp	Rnge
A MC 14649	BOUNDARY #18	1340	333			22	T18S	R12E
A MC 14650	BOUNDARY #19	1340	334			22	T18S	R12E
A MC 14651	BOUNDARY #20	1340	335			22	T18S	R12E
A MC 14652	BOUNDARY #21	1340	336			22	T18S	R12E
A MC 14653	BOUNDARY #22	1340	337			22	T18S	R12E
A MC 14654	BOUNDARY #23 FRACTION	1340	338			22	T18S	R12E
A MC 14655	BOUNDARY #24 FRACTION	1340	339			22	T18S	R12E
A MC 14657	COPPER EMPIRE #2	638	148	1306	307	9	T18S	R12E
A MC 14658	COPPER EMPIRE #3	817	51	1306	308	9	T18S	R12E
A MC 14659	COPPER EMPIRE #4	817	52	1306	309	9	T18S	R12E
A MC 14660	COPPER EMPIRE #5	817	53	1306	310	9	T18S	R12E
A MC 14661	COPPER EMPIRE #6	817	54	1306	311	9	T18S	R12E
A MC 14662	COPPER EMPIRE #7	817	55	1306	312	9	T18S	R12E
A MC 14663	COPPER EMPIRE #8	817	56	1306	313	9	T18S	R12E
A MC 14664	COPPER EMPIRE #9	817	57	1306	314	4	T18S	R12E
A MC 14665	COPPER EMPIRE #10	817	58	1306	315	10	T18S	R12E
A MC 14666	COPPER GIANT #1	638	139	2731	371	5	T18S	R12E
A MC 14667	COPPER GIANT #2	638	140	2731	372	4	T18S	R12E
A MC 14668	COPPER GIANT #3	638	141	2731	373	5	T18S	R12E
A MC 14669	COPPER GIANT #4	638	142	2731	374	5	T18S	R12E
A MC 14670	COPPER GIANT #5	638	143	2731	375	5	T18S	R12E
A MC 14671	COPPER GIANT #6	638	144	2731	376	5	T18S	R12E
A MC 14672	COPPER GIANT #7	638	145	2731	377	5	T18S	R12E
A MC 14673	COPPER GIANT #8	638	146	2731	378	5	T18S	R12E
A MC 14674	COPPER JOHN EXTENSION #19	580	199	1038	524	20	T18S	R12E
A MC 14675	COPPER JOHN EXTENSION #21	580	201	1038	526	16	T18S	R12E
A MC 14676	COPPER JOHN EXTENSION #23	580	203	1038	527	20	T18S	R12E
A MC 14677	COPPER JOHN EXTENSION #24	580	204	1063	584	21	T18S	R12E
A MC 14678	COPPER JOHN EXTENSION #25	580	205	1038	528	21	T18S	R12E
A MC 14679	COPPER JOHN EXTENSION #26	580	206	1049	250	17	T18S	R12E
A MC 14680	COPPER JOHN EXTENSION #27	580	207	1063	585	20	T18S	R12E
A MC 14681	COPPER JOHN EXTENSION #28	580	208	1063	586	20	T18S	R12E
A MC 14682	COPPER JOHN EXTENSION #29	580	209	1063	587	20	T18S	R12E
A MC 14683	COPPER JOHN EXTENSION #30	580	210	1063	588	20	T18S	R12E
A MC 14684	COPPER JOHN EXTENSION #31	580	211	1003	384	20	T18S	R12E
A MC 14685	COPPER JOHN EXTENSION #35	580	215	1049	251	17	T18S	R12E
A MC 14686	COPPER JOHN EXTENSION #42	784	59	2740	104	9	T18S	R12E
A MC 14687	COPPER JOHN EXTENSION #43	784	60	2740	105	9	T18S	R12E
A MC 14688	DEC NO. 1	2241	152			7	T18S	R12E
A MC 14689	DEC NO. 2	2241	153			7	T18S	R12E
A MC 14690	ESCONDIDO #1	2090	623	1742	78	18	T18S	R12E
A MC 14691	FRIJOLE	76	547	1767	63	17	T18S	R12E
A MC 14692	HOPE #1	1469	28			7	T18S	R12E
A MC 14693	HOPE #2	1469	27			18	T18S	R12E
A MC 14694	JULY NO 1	2331	293			18	T18S	R12E
A MC 14695	JULY NO 2	2331	292			18	T18S	R12E
A MC 14697	LUCKY BOY #1	76	547	1742	76	18	T18S	R12E

ENTERED IN COMPUTER
8/17/00
No 8/3/00

(47)KC

EXHIBIT A

Unpatented mining claims and mill sites located in the Twin Buttes Mining District, Pima County, Arizona.
Project: Sierrita Mine

BLM SERIAL #	Claim Name	Original Recording		Amended Recording		Map Location Reference		
		Book	Page	Book	Page	Sec	Twshp	Rnge
A MC 14698	MAY 1	1756	197	2838	177	9	T18S	R12E
A MC 14699	MAY BIRD #2	890	286	2485	333	12	T18S	R11E
A MC 14700	MAY BIRD #3	890	287	2485	334	12	T18S	R11E
A MC 14701	MAY BIRD #4	890	288	2485	335	12	T18S	R11E
A MC 14702	MAY BIRD #5	890	289	2485	336	12	T18S	R11E
A MC 14703	MAY BIRD #6	890	290	2485	337	12	T18S	R11E
A MC 14704	MAY BIRD #7	890	291	2485	338	12	T18S	R11E
A MC 14705	MAY BIRD #9	977	133	2485	339	12	T18S	R11E
A MC 14706	MAY BIRD #10	977	134	2485	340	12	T18S	R11E
A MC 14707	MAY BIRD #11	977	135	2485	341	11	T18S	R11E
A MC 14708	MAY BIRD #16	977	140	2485	342	12	T18S	R11E
A MC 14709	MAY BIRD #17	977	141	2485	343	12	T18S	R11E
A MC 14710	MAY BIRD #18	977	142	2485	344	12	T18S	R11E
A MC 14711	MAY BIRD #19	977	143	2485	345	12	T18S	R11E
A MC 14712	MAY BIRD #21	977	145	1484	539	7	T18S	R12E
A MC 14713	MAY BIRD #36	1484	547	2485	347	13	T18S	R11E
A MC 14714	MAY BIRD #37	1484	548	2485	348	7	T18S	R12E
A MC 14715	MAY BIRD #38	1484	549	2485	349	13	T18S	R11E
A MC 14716	MAY BIRD #39	1484	550	2485	350	18	T18S	R12E
A MC 14717	MAY BIRD #40	1484	551	2485	351	13	T18S	R11E
A MC 14718	MAY BIRD #41	1484	552	2485	352	18	T18S	R12E
A MC 14719	MAY BIRD #42	1484	553	2485	353	18	T18S	R12E
A MC 14720	MAY BIRD #43	1484	554	2485	354	18	T18S	R12E
A MC 14721	MAY BIRD #44	1484	555	2485	355	18	T18S	R12E
A MC 14722	MAY BIRD #51	1484	562	2485	356	7	T18S	R12E
A MC 14723	MAY BIRD #52	1484	563	2485	357	12	T18S	R11E
A MC 14724	MAY BIRD #58	1484	569	2485	358	6	T18S	R12E
A MC 14725	MAY BIRD #59	1484	570	2485	359	6	T18S	R12E
A MC 14726	MAY BIRD #60	1484	571	2485	360	6	T18S	R12E
A MC 14727	MAY BIRD #62	1484	573	2485	361	6	T18S	R12E
A MC 14728	MONZONITE NO. I	1602	116			4	T18S	R12E
A MC 14729	NEW YEARS EVE EXT. #12	638	131	2731	379	9	T18S	R12E
A MC 14730	NEW YEARS EVE EXT. #13	638	132	2731	380	9	T18S	R12E
A MC 14731	NEW YEARS EVE EXT. #14	641	66	2731	381	9	T18S	R12E
A MC 14732	NEW YEARS EVE EXT. #15	638	133	2731	382	9	T18S	R12E
A MC 14733	NEW YEARS EVE EXT. #16	638	138	2731	383	8	T18S	R12E
A MC 14734	NEW YEARS EVE EXT. #17	638	129	2731	384	8	T18S	R12E
A MC 14735	NEW YEARS EVE EXT. #18	638	135	2731	385	8	T18S	R12E
A MC 14736	NEW YEARS EVE EXT. #19	638	130	2731	386	9	T18S	R12E
A MC 14737	NEW YEARS EVE EXT. #20	638	134	2731	387	8	T18S	R12E
A MC 14738	NEW YEARS EVE EXT. #21	638	137	2731	388	4	T18S	R12E
A MC 14739	NEW YEARS EVE EXT. #22	638	136	2731	389	8	T18S	R12E
A MC 14740	OAKIE #1	821	79	1079	538	20	T18S	R11E
A MC 14741	OAKIE #6	821	84	1079	539			
A MC 14742	OAKIE #9	821	87	1003	381	20	T18S	R12E
A MC 14743	OAKIE NO. 21	2302	199			20	T18S	R12E
A MC 14744	OAKIE NO. 22	2302	200			20	T18S	R12E

8/7/00
ENTERED IN COMPUTER
8-8/13/00

(47)kc

EXHIBIT A

Unpatented mining claims and mill sites located in the Twin Buttes Mining District, Pima County, Arizona.
 Project: Sierrita Mine

BLM SERIAL #	Claim Name	Original Recording		Amended Recording		Map Location Reference		
		Book	Page	Book	Page	Sec	Twshp	Rnge
A MC 14745	OAKIE NO. 23	2302	201			20	T18S	R12E
A MC 14746	OAKIE NO. 24	2302	202			20	T18S	R12E
A MC 14747	OAKIE NO. 25	2302	203			20	T18S	R12E
A MC 14748	OAKIE NO. 26	2302	204			20	T18S	R12E
A MC 14749	OAKIE NO. 27	2302	205			20	T18S	R12E
A MC 14750	OCTOBER NO. 2	2469	245			12	T18S	R12E
A MC 14751	PANA BLANCA EXT. NO. 1	784	62	2314	290	6	T18S	R12E
A MC 14752	PANA BLANCA EXT. NO. 2	784	63	2314	291	7	T18S	R12E
A MC 14753	PANA BLANCA EXT. NO. 3	784	64	2314	292	6	T18S	R12E
A MC 14754	PANA BLANCA EXT. NO. 4	784	65	2314	293	6	T18S	R12E
A MC 14755	PANA BLANCA EXT. NO. 5	784	66	2379	305	7	T18S	R12E
A MC 14756	PANA BLANCA EXTENTION #6	784	68	2314	295	7	T18S	R12E
A MC 14757	PANA BLANCA EXTENTION #7	784	67	2379	307	7	T18S	R12E
A MC 14758	PANA BLANCA EXT. NO. 8	784	69	2314	297	12	T18S	R11E
A MC 14759	P. B. NO. 2	2314	299	2379	310	7	T18S	R12E
A MC 14760	P. B. NO. 5	2330	287	2379	309	6	T18S	R12E
A MC 14761	P. B. NO. 8	2380	290			8	T18S	R12E
A MC 14762	PENA BLANCA #5	681	235	2314	282	5	T18S	R12E
A MC 14763	PLADA #1	2731	365			8	T18S	R12E
A MC 14764	PLADA #2	2731	366			9	T18S	R12E
A MC 14765	PLADA #3	2731	367	2747	207	8	T18S	R12E
A MC 14766	PLADA #4	2731	368			9	T18S	R12E
A MC 14767	PLADA #5	2731	369			9	T18S	R12E
A MC 14768	PLADA #6	2731	370	2769	82	9	T18S	R12E
A MC 14769	QUARTZ HILL #3	1648	569	2485	362	18	T18S	R12E
A MC 14770	RED HILL EXTENSION #1	512	411	1072	586			
A MC 14771	RED HILL EXTENSION #2	512	412	1003	382			
A MC 14772	RED HILL EXTENSION #3	512	413	1049	254			
A MC 14773	RED HILL EXTENSION #6	646	241	1063	575	17	T18S	R12E
A MC 14774	RED HILL EXTENSION #7	646	242	1072	587	20	T18S	R12E
A MC 14775	RED HILL EXTENSION #10	646	244	1072	588	20	T18S	R12E
A MC 14776	RED HILL EXTENSION #11	646	245	821	75	20	T18S	R12E
A MC 14777	RED HILL EXTENSION #12	646	246	821	76	20	T18S	R12E
A MC 14778	RED HILL EXTENSION #13	646	247	1049	256	17	T18S	R12E
A MC 14779	RED HILL EXTENSION #17	821	78	1049	257	17	T18S	R12E
A MC 14781	RESERVE NO. 7	822	486			10	T18S	R12E
A MC 14782	RESERVE NO. 8	822	487			10	T18S	R12E
A MC 14783	RESERVE NO. 9	822	488			10	T18S	R12E
A MC 14784	RESERVE NO. 10	822	489			10	T18S	R12E
A MC 14785	RESERVE NO. 11	822	490			15	T18S	R12E
A MC 14786	RESERVE NO. 12	822	491			10	T18S	R12E
A MC 14787	RESERVE NO. 13	822	492			15	T18S	R12E
A MC 14788	RESERVE NO. 14	822	493			10	T18S	R12E
A MC 14789	RESERVE #15	822	494	923	580	15	T18S	R12E
A MC 14790	RESERVE #16	923	581			15	T18S	R12E
A MC 14791	RESERVE #17	923	592			15	T18S	R12E
A MC 14792	RESERVE #18	923	593			15	T18S	R12E

ENTERED IN COMPUTER
 8/7/00
 Vbn 8/3/00

RECEIVED
 BLM STATE OFFICE
 2000 AUG -2 P 3:04
 PIMA COUNTY ARIZONA

(47)
 KL

EXHIBIT A

Unpatented mining claims and mill sites located in the Twin Buttes Mining District, Pima County, Arizona.
Project: Sierrita Mine

BLM SERIAL #	Claim Name	Original Recording		Amended Recording		Map Location Reference		
		Book	Page	Book	Page	Sec	Twshp	Rnge
A MC 14793	RESERVE #19	923	594	1154	189	15	T18S	R12E
A MC 14794	RESERVE #20	923	595			15	T18S	R12E
A MC 14795	RESERVE #21	923	596			15	T18S	R12E
A MC 14796	RESERVE #22	932	353			15	T18S	R12E
A MC 14797	RESERVE #23	923	582			15	T18S	R12E
A MC 14798	RESERVE #24	923	583			15	T18S	R12E
A MC 14799	RESERVE #25	923	584			15	T18S	R12E
A MC 14800	RESERVE #26	923	585			15	T18S	R12E
A MC 14801	RESERVE #27	923	586			15	T18S	R12E
A MC 14802	RESERVE #28	923	587			15	T18S	R12E
A MC 14803	RESERVE #29	935	566			15	T18S	R12E
A MC 14804	RESERVE #30	923	588			15	T18S	R12E
A MC 14805	RESERVE #31	923	589			15	T18S	R12E
A MC 14806	RESERVE #32	923	590			15	T18S	R12E
A MC 14807	RESERVE #33	923	591			15	T18S	R12E
A MC 14808	RESERVE #34	935	565			15	T18S	R12E
A MC 14809	RESERVE NO. 36 FRACTION	2302	215			15	T18S	R12E
A MC 14810	RESERVE NO. 37 FRACTION	2302	216			15	T18S	R12E
A MC 14811	RESERVE NO. 38 FRACTION	2302	217			15	T18S	R12E
A MC 14812	RESERVE NO. 39 FRACTION	2302	218			15	T18S	R12E
A MC 14813	SEPT. NO 4	2331	291			6	T18S	R12E
A MC 14814	SEPT. NO 5	2331	290			12	T18S	R11E
A MC 14815	SEPT. NO 6	2331	289			12	T18S	R11E
A MC 14816	TINAJA #3	836	404	1063	578	15	T18S	R12E
A MC 14817	TINAJA #4	836	405	1063	579	21	T18S	R12E
A MC 14818	TINAJA #5	836	406	1063	580	21	T18S	R12E
A MC 14821	TINAJA #9	836	410	1063	581	21	T18S	R12E
A MC 14822	TINAJA #10	836	411	1063	582	21	T18S	R12E
A MC 14823	TINAJA #11	836	412	1072	589	21	T18S	R12E
A MC 14824	TINAJA #12	836	413	1063	583	21	T18S	R12E
A MC 14825	TINAJA NO. 14	883	17			21	T18S	R12E
A MC 14826	TINAJA #16	915	298	1089	153	15	T18S	R12E
A MC 14827	TINAJA NO. 19	2302	207			21	T18S	R12E
A MC 14828	TINAJA NO. 20	2302	208			21	T18S	R12E
A MC 14829	TINAJA NO. 21	2302	209			21	T18S	R12E
A MC 14830	TINAJA NO. 22	2302	210			21	T18S	R12E
A MC 14831	TINAJA NO. 23	2302	211			21	T18S	R12E
A MC 14832	TINAJA NO. 24	2302	212			22	T18S	R12E
A MC 14833	TINAJA NO. 25	2302	213			21	T18S	R12E
A MC 14834	TINAJA NO. 26	2302	214			22	T18S	R12E
A MC 14835	VIRGINIA #1	1734	53	1746	522	17	T18S	R12E
A MC 14836	VIRGINIA #2	1734	54	1746	523	17	T18S	R12E
A MC 14837	VIRGINIA #3	1734	55	1746	524	17	T18S	R12E
A MC 14838	VIRGINIA #4	1734	56	1748	571	17	T18S	R12E
A MC 267423	ANTICIPATION # 9	8011	2112			10	T18S	R12E
A MC 267424	ANTICIPATION #10	8011	2120			10	T18S	R12E
A MC 267425	ANTICIPATION #20	8011	2123			10	T18S	R12E

8/17/00
ENTERED IN COMPUTER
8/13/00

ARIZONA

RECEIVED AUG - 2 01

RECEIVED BLM STATE OFFICE

(47) KC

EXHIBIT A

Unpatented mining claims and mill sites located in the Twin Buttes Mining District, Pima County, Arizona.
 Project: Sierrita Mine

BLM SERIAL #	Claim Name	Original Recording		Amended Recording		Map Location Reference		
		Book	Page	Book	Page	Sec	Twshp	Rnge
A MC 267426	ANTICIPATION #24	8011	2125			15	T18S	R12E
A MC 267427	TINAJA NO. 6	8011	2135			22	T18S	R12E
A MC 267428	TINAJA NO. 7	8011	2133			21	T18S	R12E
A MC 267429	COPPER EMPIRE #1	8011	2127			9	T18S	R12E
A MC 267430	JULY NO. 5	8011	2129			10	T18S	R12E
A MC 267431	RESERVE #3	8011	2131			10	T18S	R12E
A MC 343969	OXIDE 1	10401	205					
A MC 343970	OXIDE 2	10401	207					
A MC 343971	OXIDE 3	10401	209					
A MC 343972	OXIDE 4	10401	211					
A MC 343973	OXIDE 5	10401	213					
A MC 343974	OXIDE 6	10401	215					
A MC 343975	OXIDE 7	10401	217					
A MC 343976	OXIDE 8	10401	219					
A MC 343977	OXIDE 9	10401	221					
A MC 343978	OXIDE 10	10401	223					
A MC 343979	OXIDE 11	10401	225					
A MC 343980	OXIDE 12	10401	227					
A MC 343981	OXIDE 13	10401	229					
A MC 343982	OXIDE 14	10401	231					
A MC 343983	OXIDE 15	10401	233					
A MC 343984	OXIDE 16	10401	235					
A MC 343985	OXIDE 17	10401	237					
A MC 343986	OXIDE 18	10401	239					
A MC 343987	OXIDE 19	10401	241					
A MC 343988	OXIDE 20	10401	243					
A MC 343989	OXIDE 21	10401	245					
A MC 343990	OXIDE 22	10401	247					
A MC 343991	OXIDE 23	10401	249					
A MC 343992	OXIDE 24	10401	251					
A MC 343993	OXIDE 25	10401	253					
A MC 343994	OXIDE 26	10401	255					
A MC 343995	OXIDE 27	10401	257					
A MC 343996	OXIDE 28	10401	259					
A MC 343997	OXIDE 29	10401	261					
A MC 343998	OXIDE 30	10401	263					
A MC 343999	OXIDE 31	10401	265					
A MC 344000	OXIDE 32	10401	267					
A MC 344001	OXIDE 33	10401	269					
A MC 344002	OXIDE 34	10401	271					
A MC 344003	OXIDE 35	10401	273					
A MC 344004	OXIDE 36	10401	275					

Total Number of Claims : 277

8/7/00
 ENTERED IN COMPUTER
 8-3-00

PHOENIX, ARIZONA

2000 AUG -2 P 3:01

RECEIVED
 B.L.M. PHOENIX OFFICE

H2K2

United States Department of the Interior
Bureau of Land Management
 BUSINESS & SUPPORT SVCS DIV
 222 N CENTRAL AVE
 PHOENIX, AZ 85004 -2203
 Phone: (602) 417-9200

Receipt	
No:	162285

Transaction #: 175295
Date of Transaction: 08/02/2000

CUSTOMER: PHELPS DODGE
 2600 N CENTRAL AVE
 PHOENIX, AZ 85004

LINE #	QTY	COMMODITY / SUBJECT / ACTION / PRODUCT	REMARKS	UNIT PRICE	TOTAL
1	1	LOCATABLE MINERALS / MINING CLAIMS-ACCOUNTS/UNADJUDICATED / MINING CLAIM MONEY RECEIVED (455)	MAINT 2001 (277)	- n/a -	\$27,700.00
TOTAL:					\$27,700.00

PAYMENT INFORMATION			
1	AMOUNT:	\$27,700.00	POSTMARKED: N/A
	TYPE:	CHECK	RECEIVED: 08/02/2000
	CHECK NO:	0398144	
	NAME:	PHELPS DODGE 2600 N CENTRAL AVE PHOENIX AZ 85004	

REMARKS

PHONE #602-234-8100

CASE SERIAL NUMBER INFORMATION		
TRNS #	LINE #	CASES
175295	1	AMC14600

This receipt was generated by the automated BLM Collections and Billings System and is a paper representation of a portion of the official electronic record contained therein.



**CYPBUS AMAX
MINERALS COMPANY**

Plus Amax Minerals Company
9100 East Mineral Circle
Post Office Box 3299
Englewood, Colorado 80155-3299
(303) 643-5000

CERTIFIED MAIL
July 30, 1999

14598
267423
343969

Aug 2 10 09 AM '99

US DEPT OF THE INTERIOR
BUREAU OF LAND MANAGEMENT
222 NORTH CENTRAL AVENUE
PHOENIX, ARIZONA 85004-2203

**RE: Maintenance Fees for Unpatented Mining Claims
CYPBUS SIERRITA CORPORATION**

Dear Sir or Madam:

Pursuant to 43 CFR S 3833.1-5, as amended, CYPBUS SIERRITA CORPORATION desires to retain and maintain the 277 unpatented lode mining claims and mill sites which are listed on the attached Exhibit A. Also, enclosed is CYPBUS SIERRITA CORPORATION's check for \$27,700.00 (\$ 100.00 per claim) as payment of the required maintenance fees to retain and maintain the claims through the period ending 12:00 o'clock noon on September 1, 2000.

Please acknowledge receipt of this notice and payment by signing below and return one (1) copy of this letter, together with a date and time stamped copy of Exhibit A, to my attention, care of Land Administration, 253S, at the above letterhead address.

Should you need to contact me please call 303-643-5315. Thank you.

Sincerely,

ALICE EVANS
Land Administrator

Enclosures
File Copy: SIE-900-0001-PIMA

Received and acknowledged this 2 day of August 1999.
By: Courtney Davidson
Title: Acct Tech

EXHIBIT A

Attached to and made a part of that certain letter dated the 30 day of July, 1999, covering the following unpatented mining claims and mill sites located in the Gila and Salt River Principal Meridian, Twin Buttes Mining District, Pima County, Arizona, to-wit:

BLM SERIAL #	Claim Name	Original Recording		Amended Recording		Map Location Reference		
		Book	Page	Book	Page	Sec	Twshp	Rnge
A MC 14600	ANTICIPATION #11	818	547	1306	302	9	T18S	R12E
A MC 14601	ANTICIPATION NO. 13	836	415			15	T18S	R12E
A MC 14602	ANTICIPATION NO. 14	836	416			15	T18S	R12E
A MC 14603	ANTICIPATION # 18	836	420	1306	303	10	T18S	R12E
A MC 14604	ANTICIPATION #19	836	421	1306	304	10	T18S	R12E
A MC 14606	ANTICIPATION #22	915	300			15	T18S	R12E
A MC 14607	ANTICIPATION #23	915	301			15	T18S	R12E
A MC 14609	ANTICIPATION #25	923	598			15	T18S	R12E
A MC 14610	BLACK JACK #1	77	289	2270	231	7	T18S	R12E
A MC 14611	BLACK JACK #2	77	288	2280	467	7	T18S	R12E
A MC 14612	BLACK JACK #3	77	287	2280	468	7	T18S	R12E
A MC 14613	BLACK JACK #4	77	286	2280	469	7	T18S	R12E
A MC 14614	BLACK JACK EXT. NO. 1	380	37	2280	489	7	T18S	R12E
A MC 14615	BLACK JACK EXT. NO. 2	380	38	2280	490	6	T18S	R12E
A MC 14616	BLUE BELL 1	808	587	2838	180	10	T18S	R12E
A MC 14617	BLUE BELL 2	808	588	2838	181	3	T18S	R12E
A MC 14618	BLUE BELL 3	808	589	2838	182	3	T18S	R12E
A MC 14619	BLUE BELL 4	808	590	2838	183	4	T18S	R12E
A MC 14620	BLUE BELL 5	808	591	2838	184	4	T18S	R12E
A MC 14621	BLUE BELL 6	808	592	2838	185	4	T18S	R12E
A MC 14622	BLUE BELL 7	808	593	2838	186	4	T18S	R12E
A MC 14623	BLUE BELL 8	808	594	2838	187	4	T18S	R12E
A MC 14624	BLUE BELL 9	808	595	2838	188	4	T18S	R12E
A MC 14625	BLUE BELL 10	808	596	2838	189	3	T18S	R12E
A MC 14626	BLUE BELL 11	808	597	2838	190	3	T18S	R12E
A MC 14627	BLUE BELL 12	808	598	2838	191	3	T18S	R12E
A MC 14628	BLUE BELL 13	808	599	2838	192	4	T18S	R12E
A MC 14629	BLUE BELL #14	808	600	2838	193	4	T18S	R12E
A MC 14630	BLUE BELL 15	809	1	2838	194	4	T18S	R12E
A MC 14631	BLUE BELL 16	809	2	2838	195	4	T18S	R12E
A MC 14632	BLUE BELL 17	809	3	2838	196	4	T18S	R12E
A MC 14633	BLUE BELL 18	809	4	2838	197	4	T18S	R12E
A MC 14634	BLUE BELL 19	809	5	2838	198	4	T18S	R12E
A MC 14635	BLUE BELL 20	809	6	2838	199	4	T18S	R12E
A MC 14636	BLUE BELL 21	809	7	2838	200	4	T18S	R12E
A MC 14637	BLUE BELL 22	809	8	2838	201	3	T18S	R12E
A MC 14638	BOUNDARY #7	1340	322			22	T18S	R12E
A MC 14639	BOUNDARY #8	1340	323			22	T18S	R12E
A MC 14640	BOUNDARY #9	1340	324			22	T18S	R12E
A MC 14641	BOUNDARY #10	1340	325			22	T18S	R12E
A MC 14642	BOUNDARY #11	1340	326			22	T18S	R12E
A MC 14643	BOUNDARY #12	1340	327			22	T18S	R12E
A MC 14644	BOUNDARY #13	1340	328			22	T18S	R12E
A MC 14645	BOUNDARY #14	1340	329			22	T18S	R12E
A MC 14646	BOUNDARY #15	1340	330			22	T18S	R12E
A MC 14647	BOUNDARY #16	1340	331			22	T18S	R12E
A MC 14648	BOUNDARY #17	1340	332			22	T18S	R12E
A MC 14649	BOUNDARY #18	1340	333			22	T18S	R12E

ENTERED INTO COMPUTER

8/4/99 *Sc*

EXHIBIT A

Attached to and made a part of that certain letter dated the 30 day of July, 1999, covering the following unpatented mining claims and mill sites located in the Gila and Salt River Principal Meridian, Twin Buttes Mining District, Pima County, Arizona, to-wit:

BLM SERIAL #	Claim Name	Original Recording		Amended Recording		Map Location Reference		
		Book	Page	Book	Page	Sec	Twshp	Rnge
A MC 14650	BOUNDARY #19	1340	334			22	T18S	R12E
A MC 14651	BOUNDARY #20	1340	335			22	T18S	R12E
A MC 14652	BOUNDARY #21	1340	336			22	T18S	R12E
A MC 14653	BOUNDARY #22	1340	337			22	T18S	R12E
A MC 14654	BOUNDARY #23 FRACTION	1340	338			22	T18S	R12E
A MC 14655	BOUNDARY #24 FRACTION	1340	339			22	T18S	R12E
A MC 14657	COPPER EMPIRE #2	638	148	1306	307	9	T18S	R12E
A MC 14658	COPPER EMPIRE #3	817	51	1306	308	9	T18S	R12E
A MC 14659	COPPER EMPIRE #4	817	52	1306	309	9	T18S	R12E
A MC 14660	COPPER EMPIRE #5	817	53	1306	310	9	T18S	R12E
A MC 14661	COPPER EMPIRE #6	817	54	1306	311	9	T18S	R12E
A MC 14662	COPPER EMPIRE #7	817	55	2838	178	9	T18S	R12E
A MC 14663	COPPER EMPIRE #8	817	56	1306	313	9	T18S	R12E
A MC 14664	COPPER EMPIRE #9	817	57	2838	179	4	T18S	R12E
A MC 14665	COPPER EMPIRE #10	817	58	1306	315	10	T18S	R12E
A MC 14666	COPPER GIANT #1	638	139	2731	371	5	T18S	R12E
A MC 14667	COPPER GIANT #2	638	140	2731	372	4	T18S	R12E
A MC 14668	COPPER GIANT #3	638	141	2731	373	5	T18S	R12E
A MC 14669	COPPER GIANT #4	638	142	2731	374	5	T18S	R12E
A MC 14670	COPPER GIANT #5	638	143	2731	375	5	T18S	R12E
A MC 14671	COPPER GIANT #6	638	144	2731	376	5	T18S	R12E
A MC 14672	COPPER GIANT #7	638	145	2731	377	5	T18S	R12E
A MC 14673	COPPER GIANT #8	638	146	2731	378	5	T18S	R12E
A MC 14674	COPPER JOHN EXTENSION #19	580	199	1038	524	20	T18S	R12E
A MC 14675	COPPER JOHN EXTENSION #21	580	201	1038	526	16	T18S	R12E
A MC 14676	COPPER JOHN EXTENSION #23	580	203	1038	527	20	T18S	R12E
A MC 14677	COPPER JOHN EXTENSION #24	580	204	1063	584	21	T18S	R12E
A MC 14678	COPPER JOHN EXTENSION #25	580	205	1038	528	21	T18S	R12E
A MC 14679	COPPER JOHN EXTENSION #26	580	206	1049	250	17	T18S	R12E
A MC 14680	COPPER JOHN EXTENSION #27	580	207	1063	585	20	T18S	R12E
A MC 14681	COPPER JOHN EXTENSION #28	580	208	1063	586	20	T18S	R12E
A MC 14682	COPPER JOHN EXTENSION #29	580	209	1063	587	20	T18S	R12E
A MC 14683	COPPER JOHN EXTENSION #30	580	210	1063	588	20	T18S	R12E
A MC 14684	COPPER JOHN EXTENSION #31	580	211	1079	541	20	T18S	R12E
A MC 14685	COPPER JOHN EXTENSION #35	580	215	1049	251	17	T18S	R12E
A MC 14686	COPPER JOHN EXTENSION #42	784	59	2740	104	9	T18S	R12E
A MC 14687	COPPER JOHN EXTENSION #43	784	60	2740	105	9	T18S	R12E
A MC 14688	DEC NO. 1	2241	152			7	T18S	R12E
A MC 14689	DEC NO. 2	2241	153			7	T18S	R12E
A MC 14690	ESCONDIDO #1	76	623	1742	78	18	T18S	R12E
A MC 14691	FRIJOLE	76	547	2965	149	17	T18S	R12E
A MC 14692	HOPE #1	1469	28			7	T18S	R12E
A MC 14693	HOPE #2	1469	27			18	T18S	R12E
A MC 14694	JULY NO 1	2331	293			18	T18S	R12E
A MC 14695	JULY NO 2	2331	292			18	T18S	R12E
A MC 14697	LUCKY BOY #1	76	547	1742	76	18	T18S	R12E
A MC 14698	MAY 1	1756	197	2838	177	9	T18S	R12E
A MC 14699	MAY BIRD #2	890	286	2485	333	12	T18S	R11E

ENTERED INTO COMPUTER

8/4/99 L Sc

EXHIBIT A

Attached to and made a part of that certain letter dated the 30 day of July, 1999, covering the following unpatented mining claims and mill sites located in the Gila and Salt River Principal Meridian, Twin Buttes Mining District, Pima County, Arizona, to-wit:

BLM SERIAL #	Claim Name	Original Recording		Amended Recording		Map Location Reference		
		Book	Page	Book	Page	Sec	Twshp	Rnge
A MC 14700	MAY BIRD #3	890	287	2485	334	12	T18S	R11E
A MC 14701	MAY BIRD #4	890	288	2485	335	12	T18S	R11E
A MC 14702	MAY BIRD #5	890	289	2485	336	12	T18S	R11E
A MC 14703	MAY BIRD #6	890	290	2485	337	12	T18S	R11E
A MC 14704	MAY BIRD #7	890	291	2485	338	12	T18S	R11E
A MC 14705	MAY BIRD #9	977	133	2485	339	12	T18S	R11E
A MC 14706	MAY BIRD #10	977	134	2485	340	12	T18S	R11E
A MC 14707	MAY BIRD #11	977	135	2485	341	11	T18S	R11E
A MC 14708	MAY BIRD #16	977	140	2485	342	12	T18S	R11E
A MC 14709	MAY BIRD #17	977	141	2485	343	12	T18S	R11E
A MC 14710	MAY BIRD #18	977	142	2485	344	12	T18S	R11E
A MC 14711	MAY BIRD #19	977	143	2485	345	12	T18S	R11E
A MC 14712	MAY BIRD #21	977	145	2485	346	7	T18S	R12E
A MC 14713	MAY BIRD #36	1484	547	2485	347	13	T18S	R11E
A MC 14714	MAY BIRD #37	1484	548	2485	348	7	T18S	R12E
A MC 14715	MAY BIRD #38	1484	549	2485	349	13	T18S	R11E
A MC 14716	MAY BIRD #39	1484	550	2485	350	18	T18S	R12E
A MC 14717	MAY BIRD #40	1484	551	2485	351	13	T18S	R11E
A MC 14718	MAY BIRD #41	1484	552	2485	352	18	T18S	R12E
A MC 14719	MAY BIRD #42	1484	553	2485	353	18	T18S	R12E
A MC 14720	MAY BIRD #43	1484	554	2485	354	18	T18S	R12E
A MC 14721	MAY BIRD #44	1484	555	2485	355	18	T18S	R12E
A MC 14722	MAY BIRD #51	1484	562	2485	356	7	T18S	R12E
A MC 14723	MAY BIRD #52	1484	563	2485	357	12	T18S	R11E
A MC 14724	MAY BIRD #58	1484	569	2485	358	6	T18S	R12E
A MC 14725	MAY BIRD #59	1484	570	2485	359	6	T18S	R12E
A MC 14726	MAY BIRD #60	1484	571	2485	360	6	T18S	R12E
A MC 14727	MAY BIRD #62	1484	573	2485	361	6	T18S	R12E
A MC 14728	MONZONITE NO. I	1602	116			4	T18S	R12E
A MC 14729	NEW YEARS EVE EXT. #12	638	131	2731	379	9	T18S	R12E
A MC 14730	NEW YEARS EVE EXT. #13	638	132	2731	380	9	T18S	R12E
A MC 14731	NEW YEARS EVE EXT. #14	641	66	2731	381	9	T18S	R12E
A MC 14732	NEW YEARS EVE EXT. #15	638	133	2731	382	9	T18S	R12E
A MC 14733	NEW YEARS EVE EXT. #16	638	138	2747	206	8	T18S	R12E
A MC 14734	NEW YEARS EVE EXT. #17	638	129	2731	384	8	T18S	R12E
A MC 14735	NEW YEARS EVE EXT. #18	638	135	2731	385	8	T18S	R12E
A MC 14736	NEW YEARS EVE EXT. #19	638	130	2731	386	9	T18S	R12E
A MC 14737	NEW YEARS EVE EXT. #20	638	134	2731	387	8	T18S	R12E
A MC 14738	NEW YEARS EVE EXT. #21	638	137	2731	388	4	T18S	R12E
A MC 14739	NEW YEARS EVE EXT. #22	638	136	2747	205	8	T18S	R12E
A MC 14740	OAKIE #1	821	79	1079	538	20	T18S	R11E
A MC 14741	OAKIE #6	821	84	1079	539			
A MC 14742	OAKIE #9	821	87	1079	540	20	T18S	R12E
A MC 14743	OAKIE NO. 21	2302	199			20	T18S	R12E
A MC 14744	OAKIE NO. 22	2302	200			20	T18S	R12E
A MC 14745	OAKIE NO. 23	2302	201			20	T18S	R12E
A MC 14746	OAKIE NO. 24	2302	202			20	T18S	R12E
A MC 14747	OAKIE NO. 25	2302	203			20	T18S	R12E

ENTERED INTO COMPUTER

8/4/99 JSM SC

EXHIBIT A

Attached to and made a part of that certain letter dated the 30 day of July, 1999, covering the following unpatented mining claims and mill sites located in the Gila and Salt River Principal Meridian, Twin Buttes Mining District, Pima County, Arizona, to-wit:

BLM SERIAL #	Claim Name	Original Recording		Amended Recording		Map Location Reference		
		Book	Page	Book	Page	Sec	Twshp	Rnge
A MC 14748	OAKIE NO. 26	2302	204			20	T18S	R12E
A MC 14749	OAKIE NO. 27	2302	205			20	T18S	R12E
A MC 14750	OCTOBER NO. 2	2469	245			12	T18S	R12E
A MC 14751	PANA BLANCA EXT. NO. 1	784	62	2379	301	6	T18S	R12E
A MC 14752	PANA BLANCA EXT. NO. 2	784	63	2379	302	7	T18S	R12E
A MC 14753	PANA BLANCA EXT. NO. 3	784	64	2379	303	6	T18S	R12E
A MC 14754	PANA BLANCA EXT. NO. 4	784	65	2379	304	6	T18S	R12E
A MC 14755	PANA BLANCA EXT. NO. 5	784	66	2556	374	7	T18S	R12E
A MC 14756	PANA BLANCA EXTENTION #6	784	68	2379	306	7	T18S	R12E
A MC 14757	PANA BLANCA EXTENTION #7	784	67	2556	375	7	T18S	R12E
A MC 14758	PANA BLANCA EXT. NO. 8	784	69	2379	308	12	T18S	R11E
A MC 14759	P. B. NO. 2	2314	299	2444	238	7	T18S	R12E
A MC 14760	P. B. NO. 5	2330	287	2384	183	6	T18S	R12E
A MC 14761	P. B. NO. 8	2380	290			8	T18S	R12E
A MC 14762	PENA BLANCA #5	681	235	2379	294	5	T18S	R12E
A MC 14763	PLADA #1	2731	365			8	T18S	R12E
A MC 14764	PLADA #2	2731	366			9	T18S	R12E
A MC 14765	PLADA #3	2731	367	2747	207	8	T18S	R12E
A MC 14766	PLADA #4	2731	368			9	T18S	R12E
A MC 14767	PLADA #5	2731	369			9	T18S	R12E
A MC 14768	PLADA #6	2731	370	2769	82	9	T18S	R12E
A MC 14769	QUARTZ HILL #3	1648	569	2485	362	18	T18S	R12E
A MC 14770	RED HILL EXTENSION #1	512	411	1072	586			
A MC 14771	RED HILL EXTENSION #2	512	412	1003	382			
A MC 14772	RED HILL EXTENSION #3	512	413	1049	254			
A MC 14773	RED HILL EXTENSION #6	646	241	1063	575	17	T18S	R12E
A MC 14774	RED HILL EXTENSION #7	646	242	1072	587	20	T18S	R12E
A MC 14775	RED HILL EXTENSION #10	646	244	1072	588	20	T18S	R12E
A MC 14776	RED HILL EXTENSION #11	646	245	1063	572	20	T18S	R12E
A MC 14777	RED HILL EXTENSION #12	646	246	1063	573	20	T18S	R12E
A MC 14778	RED HILL EXTENSION #13	646	247	1049	256	17	T18S	R12E
A MC 14779	RED HILL EXTENSION #17	821	78	1049	257	17	T18S	R12E
A MC 14781	RESERVE NO. 7	822	486			10	T18S	R12E
A MC 14782	RESERVE NO. 8	822	487			10	T18S	R12E
A MC 14783	RESERVE NO. 9	822	488			10	T18S	R12E
A MC 14784	RESERVE NO. 10	822	489			10	T18S	R12E
A MC 14785	RESERVE NO. 11	822	490			15	T18S	R12E
A MC 14786	RESERVE NO. 12	822	491			10	T18S	R12E
A MC 14787	RESERVE NO. 13	822	492			15	T18S	R12E
A MC 14788	RESERVE NO. 14	822	493			10	T18S	R12E
A MC 14789	RESERVE #15	822	494	1154	188	15	T18S	R12E
A MC 14790	RESERVE #16	923	581			15	T18S	R12E
A MC 14791	RESERVE #17	923	592			15	T18S	R12E
A MC 14792	RESERVE #18	923	593			15	T18S	R12E
A MC 14793	RESERVE #19	923	594	1154	189	15	T18S	R12E
A MC 14794	RESERVE #20	923	595			15	T18S	R12E
A MC 14795	RESERVE #21	923	596			15	T18S	R12E
A MC 14796	RESERVE #22	932	353			15	T18S	R12E

ENTERED INTO COMPUTER

8/4/99 Sa Sc

EXHIBIT A

Attached to and made a part of that certain letter dated the 30 day of JULY, 1999, covering the following unpatented mining claims and mill sites located in the Gila and Salt River Principal Meridian, Twin Buttes Mining District, Pima County, Arizona, to-wit:

BLM SERIAL #	Claim Name	Original Recording		Amended Recording		Map Location Reference		
		Book	Page	Book	Page	Sec	Twshp	Rnge
A MC 14797	RESERVE #23	923	582			15	T18S	R12E
A MC 14798	RESERVE #24	923	583			15	T18S	R12E
A MC 14799	RESERVE #25	923	584			15	T18S	R12E
A MC 14800	RESERVE #26	923	585			15	T18S	R12E
A MC 14801	RESERVE #27	923	586			15	T18S	R12E
A MC 14802	RESERVE #28	923	587			15	T18S	R12E
A MC 14803	RESERVE #29	935	566			15	T18S	R12E
A MC 14804	RESERVE #30	923	588			15	T18S	R12E
A MC 14805	RESERVE #31	923	589			15	T18S	R12E
A MC 14806	RESERVE #32	923	590			15	T18S	R12E
A MC 14807	RESERVE #33	923	591			15	T18S	R12E
A MC 14808	RESERVE #34	935	565			15	T18S	R12E
A MC 14809	RESERVE NO. 36 FRACTION	2302	215			15	T18S	R12E
A MC 14810	RESERVE NO. 37 FRACTION	2302	216			15	T18S	R12E
A MC 14811	RESERVE NO. 38 FRACTION	2302	217			15	T18S	R12E
A MC 14812	RESERVE NO. 39 FRACTION	2302	218			15	T18S	R12E
A MC 14813	SEPT. NO 4	2331	291			6	T18S	R12E
A MC 14814	SEPT. NO 5	2331	290			12	T18S	R11E
A MC 14815	SEPT. NO 6	2331	289			12	T18S	R11E
A MC 14816	TINAJA #3	836	404	1063	578	15	T18S	R12E
A MC 14817	TINAJA #4	836	405	1063	579	21	T18S	R12E
A MC 14818	TINAJA #5	836	406	1063	580	21	T18S	R12E
A MC 14821	TINAJA #9	836	410	1063	581	21	T18S	R12E
A MC 14822	TINAJA #10	836	411	1063	582	21	T18S	R12E
A MC 14823	TINAJA #11	836	412	1072	589	21	T18S	R12E
A MC 14824	TINAJA #12	836	413	1063	583	21	T18S	R12E
A MC 14825	TINAJA NO. 14	883	17			21	T18S	R12E
A MC 14826	TINAJA #16	915	298	1089	153	15	T18S	R12E
A MC 14827	TINAJA NO. 19	2302	207			21	T18S	R12E
A MC 14828	TINAJA NO. 20	2302	208			21	T18S	R12E
A MC 14829	TINAJA NO. 21	2302	209			21	T18S	R12E
A MC 14830	TINAJA NO. 22	2302	210			21	T18S	R12E
A MC 14831	TINAJA NO. 23	2302	211			21	T18S	R12E
A MC 14832	TINAJA NO. 24	2302	212			22	T18S	R12E
A MC 14833	TINAJA NO. 25	2302	213			21	T18S	R12E
A MC 14834	TINAJA NO. 26	2302	214			22	T18S	R12E
A MC 14835	VIRGINIA #1	1734	53	1746	522	17	T18S	R12E
A MC 14836	VIRGINIA #2	1734	54	1746	523	17	T18S	R12E
A MC 14837	VIRGINIA #3	1734	55	1746	524	17	T18S	R12E
A MC 14838	VIRGINIA #4	1734	56	1748	571	17	T18S	R12E
A MC 267423	ANTICIPATION # 9	8011	2117			10	T18S	R12E
A MC 267424	ANTICIPATION #10	8011	2120			10	T18S	R12E
A MC 267425	ANTICIPATION #20	8011	2123			10	T18S	R12E
A MC 267426	ANTICIPATION #24	8011	2125			15	T18S	R12E
A MC 267427	TINAJA NO. 6	8011	2135			22	T18S	R12E
A MC 267428	TINAJA NO. 7	8011	2133			21	T18S	R12E
A MC 267429	COPPER EMPIRE #1	8011	2127			9	T18S	R12E
A MC 267430	JULY NO. 5	8011	2129			10	T18S	R12E

ENTERED INTO COMPUTER

8/4/99 So DC

EXHIBIT A

Attached to and made a part of that certain letter dated the 30 day of July, 1999, covering the following unpatented mining claims and mill sites located in the Gila and Salt River Principal Meridian, Twin Buttes Mining District, Pima County, Arizona, to-wit:

BLM SERIAL #	Claim Name	Original Recording		Amended Recording		Map Location Reference		
		Book	Page	Book	Page	Sec	Twshp	Rnge
A MC 267431	RESERVE #3	8011	2131			10	T18S	R12E
A MC 343969	OXHIDE 1	10401	205			6	T18S	R12E
A MC 343970	OXHIDE 2	10401	207			6	T18S	R12E
A MC 343971	OXHIDE 3	10401	209			6	T18S	R12E
A MC 343972	OXHIDE 4	10401	211			6	T18S	R12E
A MC 343973	OXHIDE 5	10401	213			6	T18S	R12E
A MC 343974	OXHIDE 6	10401	215			6	T18S	R12E
A MC 343975	OXHIDE 7	10401	217			6	T18S	R12E
A MC 343976	OXHIDE 8	10401	219			6	T18S	R12E
A MC 343977	OXHIDE 9	10401	221			6	T18S	R12E
A MC 343978	OXHIDE 10	10401	223			6	T18S	R12E
A MC 343979	OXHIDE 11	10401	225			6	T18S	R12E
A MC 343980	OXHIDE 12	10401	227			6	T18S	R12E
A MC 343981	OXHIDE 13	10401	229			6	T18S	R12E
A MC 343982	OXHIDE 14	10401	231			6	T18S	R12E
A MC 343983	OXHIDE 15	10401	233			6	T18S	R12E
A MC 343984	OXHIDE 16	10401	235			6	T18S	R12E
A MC 343985	OXHIDE 17	10401	237			6	T18S	R12E
A MC 343986	OXHIDE 18	10401	239			6	T18S	R12E
A MC 343987	OXHIDE 19	10401	241			6	T18S	R12E
A MC 343988	OXHIDE 20	10401	243			6	T18S	R12E
A MC 343989	OXHIDE 21	10401	245			6	T18S	R12E
A MC 343990	OXHIDE 22	10401	247			6	T18S	R12E
A MC 343991	OXHIDE 23	10401	249			6	T18S	R12E
A MC 343992	OXHIDE 24	10401	251			6	T18S	R12E
A MC 343993	OXHIDE 25	10401	253			6	T18S	R12E
A MC 343994	OXHIDE 26	10401	255			6	T18S	R12E
A MC 343995	OXHIDE 27	10401	257			6	T18S	R12E
A MC 343996	OXHIDE 28	10401	259			6	T18S	R12E
A MC 343997	OXHIDE 29	10401	261			6	T18S	R12E
A MC 343998	OXHIDE 30	10401	263			6	T18S	R12E
A MC 343999	OXHIDE 31	10401	265			6	T18S	R12E
A MC 344000	OXHIDE 32	10401	267			6	T18S	R12E
A MC 344001	OXHIDE 33	10401	269			6	T18S	R12E
A MC 344002	OXHIDE 34	10401	271			6	T18S	R12E
A MC 344003	OXHIDE 35	10401	273			6	T18S	R12E
A MC 344004	OXHIDE 36	10401	275			6	T18S	R12E

Total Number of Claims : 277

66, 11/22/99 7 517

ENTERED INTO COMPUTER

8/4/99 sc

UNITED STATES
DEPARTMENT OF THE INTERIOR
BUREAU OF LAND MANAGEMENT

RECEIPT AND ACCOUNTING ADVICE

NO. 2480564

Subject:

CD/AZ

88/82/95

Applicant:

CLAIM MAINTENANCE FEE 2000
277 CLAIMS

2 22 13

27,700.00 ✓

CYPRUS AMAX MINERAL CO
9100 E MINERAL CIRCLE
ENGLEWOOD CO 80155-3299

Remitter: CK 0316533

Assignor:

LEASE MANAGEMENT DATA										
<input type="checkbox"/> NEW <input type="checkbox"/> UPDATE <input type="checkbox"/> PAYMENT										
ORIGINAL SERIAL NO.	ASG.	TYPE	ST.	CTY.	FUND SYMBOL			ACRES/UNITS	RATE	
810196/M/ ET AL										
AMOUNT	ANV. DATE	EXP. DATE	BILL CYC.	S/C	DISTRICT	NEXT BILL	MISC. DATA	U of M	ACTUAL UNITS	
ASSIGNMENT SERIAL NO.	ASG.	TYPE	ST.	CTY.	FUND SYMBOL			ACRES/UNITS	RATE	
AMOUNT	ANV. DATE	EXP. DATE	BILL CYC.	S/C	DISTRICT	NEXT BILL	MISC. DATA	U of M	ACTUAL UNITS	

APPLY REMITTANCE

ACTION	FUND SYMBOL	CTY.	AMOUNT
FILING FEE			
RENTAL			
UNEARNED			
REFUND			
TOTAL			
AMOUNT DUE			

Remarks:

BY:

DATE:

<input type="checkbox"/> Lease in Escrow?	Of Interest?
<input type="checkbox"/> KGS?	Operating Rights?
<input type="checkbox"/> Auto Escalates?	Operator
<input type="checkbox"/> Auto Renew?	Bond Filed?

FOR MMS USE ONLY

BILLEE	FOREST REFUGE
NUMBER	
OCS SECTION	
CODE	

FIRST CLASS

FIRST CLASS


FIRST CLASS

FIRST CLASS

Z 374 669 876

MAIL

ENGLEWOOD
LA 1000 117
Aug 2 10 00 AM '99



FIRST CLASS MAIL



9100 East Mineral Circle
Post Office Box 3299
Englewood, Colorado 80155-3299
U.S.A.

U.S. Department of the Interior
Bureau of Land Management
222 N. Central Avenue
Phoenix, Arizona 85004-2203



**CYPRUS AMAX
MINERALS COMPANY**

Cyprus Amax Minerals Company
9100 East Mineral Circle
Post Office Box 3299
Englewood, Colorado 80155-3299
(303) 643-5000

14598 -
267423 -

343969 -

CERTIFIED MAIL

August 7, 1998

U. S. Department of the Interior
Bureau of Land Management
222 North Central Avenue
Phoenix, Arizona 85004-2203

RECEIVED
BUREAU OF
LAND MANAGEMENT
Aug 12 9 28 AM '98
STATE OFFICE
PHOENIX, ARIZONA

**RE: Maintenance Fees for Unpatented Mining Claims
Cyprus Sierrita Corporation**

Sir or Madam:

Pursuant to 43 CFR § 3833.1-5, as amended, Cyprus Sierrita Corporation desires to retain/maintain the 277 unpatented lode mining claims and mill sites which are listed on the attached Exhibit A. Also, enclosed is Cyprus Sierrita's check for \$27,700.00 (\$100.00 per claim) as payment of the required maintenance fees to retain/maintain the claims through the period ending 12:00 noon on September 1, 1999.

Please acknowledge receipt of this notice and payment by signing below and return one (1) copy of this letter, together with a date and time stamped copy of Exhibit A, to my attention, care of Land Administration MC252S, at the above letterhead address.

Should you need to contact me, my direct telephone number is 303-643-5655. Thank you.

Sincerely,

J. Michael Stropes
J. Michael Stropes
Manager, Land Administration

Enclosures

Received and acknowledged this 12 day of August 1998.

By: *Trina M. Creaden*

Title: *Assts. Secy.*

Date: 08/06/1998

Time: 10:48:29

Page: 1 of 7

EXHIBIT A

County: PIMA, State: ARIZONA

Attached to and made a part of that certain letter dated the 7th day of August, 1998, covering the following described unpatented mining claims and mill sites located in the Gila and Salt River Principal Meridian, Twin Buttes Mining District, Pima County, Arizona, to-wit:

BLM SERIAL #	Claim Name	Type 1	Original Recording			Amended Recording		Map Loc Reference		
			Value 1	Type 2	Value 2	Book	Page	Sec	Twshp	Rnge
A MC 14600	ANTICIPATION #11	BOOK	818	PAGE	547	1306	302	9	T18S	R12E
A MC 14601	ANTICIPATION NO. 13	BOOK	836	PAGE	415			15	T18S	R12E
A MC 14602	ANTICIPATION NO. 14	BOOK	836	PAGE	416			15	T18S	R12E
A MC 14603	ANTICIPATION # 18	BOOK	836	PAGE	420	1306	303	10	T18S	R12E
A MC 14604	ANTICIPATION #19	BOOK	836	PAGE	421	1306	304	10	T18S	R12E
A MC 14606	ANTICIPATION #22	BOOK	915	PAGE	300			15	T18S	R12E
A MC 14607	ANTICIPATION #23	BOOK	915	PAGE	301			15	T18S	R12E
A MC 14609	ANTICIPATION #25	BOOK	923	PAGE	598			15	T18S	R12E
A MC 14610	BLACK JACK #1	BOOK	77	PAGE	289	2270	231	7	T18S	R12E
A MC 14611	BLACK JACK #2	BOOK	77	PAGE	288	2280	467	7	T18S	R12E
A MC 14612	BLACK JACK #3	BOOK	77	PAGE	287	2280	468	7	T18S	R12E
A MC 14613	BLACK JACK #4	BOOK	77	PAGE	286	2280	469	7	T18S	R12E
A MC 14614	BLACK JACK EXT. NO. 1	BOOK	380	PAGE	37	2280	489	7	T18S	R12E
A MC 14615	BLACK JACK EXT. NO. 2	BOOK	380	PAGE	38	2280	490	6	T18S	R12E
A MC 14616	BLUE BELL 1	BOOK	808	PAGE	587	2838	180	10	T18S	R12E
A MC 14617	BLUE BELL 2	BOOK	808	PAGE	588	2838	181	3	T18S	R12E
A MC 14618	BLUE BELL 3	BOOK	808	PAGE	589	2838	182	3	T18S	R12E
A MC 14619	BLUE BELL 4	BOOK	808	PAGE	590	2838	183	4	T18S	R12E
A MC 14620	BLUE BELL 5	BOOK	808	PAGE	591	2838	184	4	T18S	R12E
A MC 14621	BLUE BELL 6	BOOK	808	PAGE	592	2838	185	4	T18S	R12E
A MC 14622	BLUE BELL 7	BOOK	808	PAGE	593	2838	186	4	T18S	R12E
A MC 14623	BLUE BELL 8	BOOK	808	PAGE	594	2838	187	4	T18S	R12E
A MC 14624	BLUE BELL 9	BOOK	808	PAGE	595	2838	188	4	T18S	R12E
A MC 14625	BLUE BELL 10	BOOK	808	PAGE	596	2838	189	3	T18S	R12E
A MC 14626	BLUE BELL 11	BOOK	808	PAGE	597	2838	190	3	T18S	R12E
A MC 14627	BLUE BELL 12	BOOK	808	PAGE	598	2838	191	3	T18S	R12E
A MC 14628	BLUE BELL 13	BOOK	808	PAGE	599	2838	192	4	T18S	R12E
A MC 14629	BLUE BELL #14	BOOK	808	PAGE	600	2838	193	4	T18S	R12E
A MC 14630	BLUE BELL 15	BOOK	809	PAGE	1	2838	194	4	T18S	R12E
A MC 14631	BLUE BELL 16	BOOK	809	PAGE	2	2838	195	4	T18S	R12E
A MC 14632	BLUE BELL 17	BOOK	809	PAGE	3	2838	196	4	T18S	R12E
A MC 14633	BLUE BELL 18	BOOK	809	PAGE	4	2838	197	4	T18S	R12E
A MC 14634	BLUE BELL 19	BOOK	809	PAGE	5	2838	198	4	T18S	R12E
A MC 14635	BLUE BELL 20	BOOK	809	PAGE	6	2838	199	4	T18S	R12E
A MC 14636	BLUE BELL 21	BOOK	809	PAGE	7	2838	200	4	T18S	R12E
A MC 14637	BLUE BELL 22	BOOK	809	PAGE	8	2838	201	3	T18S	R12E
A MC 14638	BOUNDARY #7	BOOK	1340	PAGE	322			22	T18S	R12E
A MC 14639	BOUNDARY #8	BOOK	1340	PAGE	323			22	T18S	R12E
A MC 14640	BOUNDARY #9	BOOK	1340	PAGE	324			22	T18S	R12E
A MC 14641	BOUNDARY #10	BOOK	1340	PAGE	325			22	T18S	R12E
A MC 14642	BOUNDARY #11	BOOK	1340	PAGE	326			22	T18S	R12E
A MC 14643	BOUNDARY #12	BOOK	1340	PAGE	327			22	T18S	R12E
A MC 14644	BOUNDARY #13	BOOK	1340	PAGE	328			22	T18S	R12E
A MC 14645	BOUNDARY #14	BOOK	1340	PAGE	329			22	T18S	R12E

2838 200
2838 201

Aug 12 9 28 AM '98

VERIFIED
AUG 14 1998

ENTERED IN BOOK
8/13/98

44

RECEIVED
BUREAU OF
LAND MANAGEMENT

EXHIBIT A

Date: 08/06/1998

Time: 10:48:29

Page: 2 of 7

County: PIMA, State: ARIZONA

AUG 12 9 28 AM '98

ARIZONA
STATE OFFICE
PHOENIX, AZ 85004

BLM SERIAL #	Claim Name	Type 1	Original Recording			Amended Recording		Map Loc Reference		
			Value 1	Type 2	Value 2	Book	Page	Sec	Twshp	Rnqe
A MC 14646	BOUNDARY #15	BOOK	1340	PAGE	330			22	T18S	R12E
A MC 14647	BOUNDARY #16	BOOK	1340	PAGE	331			22	T18S	R12E
A MC 14648	BOUNDARY #17	BOOK	1340	PAGE	332			22	T18S	R12E
A MC 14649	BOUNDARY #18	BOOK	1340	PAGE	333			22	T18S	R12E
A MC 14650	BOUNDARY #19	BOOK	1340	PAGE	334			22	T18S	R12E
A MC 14651	BOUNDARY #20	BOOK	1340	PAGE	335			22	T18S	R12E
A MC 14652	BOUNDARY #21	BOOK	1340	PAGE	336			22	T18S	R12E
A MC 14653	BOUNDARY #22	BOOK	1340	PAGE	337			22	T18S	R12E
A MC 14654	BOUNDARY #23 FRACTION	BOOK	1340	PAGE	338			22	T18S	R12E
A MC 14655	BOUNDARY #24 FRACTION	BOOK	1340	PAGE	339			22	T18S	R12E
A MC 14657	COPPER EMPIRE #2	BOOK	638	PAGE	148	1306	307	9	T18S	R12E
A MC 14658	COPPER EMPIRE #3	BOOK	817	PAGE	51	1306	308	9	T18S	R12E
A MC 14659	COPPER EMPIRE #4	BOOK	817	PAGE	52	1306	309	9	T18S	R12E
A MC 14660	COPPER EMPIRE #5	BOOK	817	PAGE	53	1306	310	9	T18S	R12E
A MC 14661	COPPER EMPIRE #6	BOOK	817	PAGE	54	1306	311	9	T18S	R12E
A MC 14662	COPPER EMPIRE #7	BOOK	817	PAGE	55	2838	178	9	T18S	R12E
A MC 14663	COPPER EMPIRE #8	BOOK	817	PAGE	56	1306	313	9	T18S	R12E
A MC 14664	COPPER EMPIRE #9	BOOK	817	PAGE	57	2838	179	4	T18S	R12E
A MC 14665	COPPER EMPIRE #10	BOOK	817	PAGE	58	1306	315	10	T18S	R12E
A MC 14666	COPPER GIANT #1	BOOK	638	PAGE	139	2731	371	5	T18S	R12E
A MC 14667	COPPER GIANT #2	BOOK	638	PAGE	140	2731	372	4	T18S	R12E
A MC 14668	COPPER GIANT #3	BOOK	638	PAGE	141	2731	373	5	T18S	R12E
A MC 14669	COPPER GIANT #4	BOOK	638	PAGE	142	2731	374	5	T18S	R12E
A MC 14670	COPPER GIANT #5	BOOK	638	PAGE	143	2731	375	5	T18S	R12E
A MC 14671	COPPER GIANT #6	BOOK	638	PAGE	144	2731	376	5	T18S	R12E
A MC 14672	COPPER GIANT #7	BOOK	638	PAGE	145	2731	377	5	T18S	R12E
A MC 14673	COPPER GIANT #8	BOOK	638	PAGE	146	2731	378	5	T18S	R12E
A MC 14674	COPPER JOHN EXTENSION #19	BOOK	580	PAGE	199	1038	524	20	T18S	R12E
A MC 14675	COPPER JOHN EXTENSION #21	BOOK	580	PAGE	201	1038	526	16	T18S	R12E
A MC 14676	COPPER JOHN EXTENSION #23	BOOK	580	PAGE	203	1038	527	20	T18S	R12E
A MC 14677	COPPER JOHN EXTENSION #24	BOOK	580	PAGE	204	1063	584	21	T18S	R12E
A MC 14678	COPPER JOHN EXTENSION #25	BOOK	580	PAGE	205	1038	528	21	T18S	R12E
A MC 14679	COPPER JOHN EXTENSION #26	BOOK	580	PAGE	206	1049	250	17	T18S	R12E
A MC 14680	COPPER JOHN EXTENSION #27	BOOK	580	PAGE	207	1063	585	20	T18S	R12E
A MC 14681	COPPER JOHN EXTENSION #28	BOOK	580	PAGE	208	1063	586	20	T18S	R12E
A MC 14682	COPPER JOHN EXTENSION #29	BOOK	580	PAGE	209	1063	587	20	T18S	R12E
A MC 14683	COPPER JOHN EXTENSION #30	BOOK	580	PAGE	210	1063	588	20	T18S	R12E
A MC 14684	COPPER JOHN EXTENSION #31	BOOK	580	PAGE	211	1079	541	20	T18S	R12E
A MC 14685	COPPER JOHN EXTENSION #35	BOOK	580	PAGE	215	1049	251	17	T18S	R12E
A MC 14686	COPPER JOHN EXTENSION #42	BOOK	784	PAGE	59	2740	104	9	T18S	R12E
A MC 14687	COPPER JOHN EXTENSION #43	BOOK	784	PAGE	60	2740	105	9	T18S	R12E
A MC 14688	DEC NO. 1	BOOK	2241	PAGE	152			7	T18S	R12E
A MC 14689	DEC NO. 2	BOOK	2241	PAGE	153			7	T18S	R12E
A MC 14690	ESCONDIDO #1	BOOK	76	PAGE	72		78	18	T18S	R12E

ENTERED IN COMPUTER

VERIFIED

AUG 18 1998

Date: 08/06/1998

Time: 10:48:29

Page: 3 of 7

County: PIMA, State: ARIZONA

RECEIVED
BUREAU OF
LAND MANAGEMENT

EXHIBIT A

AUG 12 9 28 AM '98

ARIZONA
STATE OFFICE
PHOENIX

BLM SERIAL #	Claim Name	Type 1	Original Recording			Amended Recording		Map Loc Reference		
			Value 1	Type 2	Value 2	Book	Page	Sec	Twshp	Rnge
A MC 14691	FRIJOLE	BOOK	76	PAGE	547	2965	149	17	T18S	R12E
A MC 14692	HOPE #1	BOOK	1469	PAGE	28			7	T18S	R12E
A MC 14693	HOPE #2	BOOK	1469	PAGE	27			18	T18S	R12E
A MC 14694	JULY NO 1	BOOK	2331	PAGE	293			18	T18S	R12E
A MC 14695	JULY NO 2	BOOK	2331	PAGE	292			18	T18S	R12E
A MC 14697	LUCKY BOY #1	BOOK	76	PAGE	547	1742	76	18	T18S	R12E
A MC 14698	MAY 1	BOOK	1756	PAGE	197	2838	177	9	T18S	R12E
A MC 14699	MAY BIRD #2	BOOK	890	PAGE	286	2485	333	12	T18S	R11E
A MC 14700	MAY BIRD #3	BOOK	890	PAGE	287	2485	334	12	T18S	R11E
A MC 14701	MAY BIRD #4	BOOK	890	PAGE	288	2485	335	12	T18S	R11E
A MC 14702	MAY BIRD #5	BOOK	890	PAGE	289	2485	336	12	T18S	R11E
A MC 14703	MAY BIRD #6	BOOK	890	PAGE	290	2485	337	12	T18S	R11E
A MC 14704	MAY BIRD #7	BOOK	890	PAGE	291	2485	338	12	T18S	R11E
A MC 14705	MAY BIRD #9	BOOK	977	PAGE	133	2485	339	12	T18S	R11E
A MC 14706	MAY BIRD #10	BOOK	977	PAGE	134	2485	340	12	T18S	R11E
A MC 14707	MAY BIRD #11	BOOK	977	PAGE	135	2485	341	11	T18S	R11E
A MC 14708	MAY BIRD #16	BOOK	977	PAGE	140	2485	342	12	T18S	R11E
A MC 14709	MAY BIRD #17	BOOK	977	PAGE	141	2485	343	12	T18S	R11E
A MC 14710	MAY BIRD #18	BOOK	977	PAGE	142	2485	344	12	T18S	R11E
A MC 14711	MAY BIRD #19	BOOK	977	PAGE	143	2485	345	12	T18S	R11E
A MC 14712	MAY BIRD #21	BOOK	977	PAGE	145	2485	346	7	T18S	R12E
A MC 14713	MAY BIRD #36	BOOK	1484	PAGE	547	2485	347	13	T18S	R11E
A MC 14714	MAY BIRD #37	BOOK	1484	PAGE	548	2485	348	7	T18S	R12E
A MC 14715	MAY BIRD #38	BOOK	1484	PAGE	549	2485	349	13	T18S	R11E
A MC 14716	MAY BIRD #39	BOOK	1484	PAGE	550	2485	350	18	T18S	R12E
A MC 14717	MAY BIRD #40	BOOK	1484	PAGE	551	2485	351	13	T18S	R11E
A MC 14718	MAY BIRD #41	BOOK	1484	PAGE	552	2485	352	18	T18S	R12E
A MC 14719	MAY BIRD #42	BOOK	1484	PAGE	553	2485	353	18	T18S	R12E
A MC 14720	MAY BIRD #43	BOOK	1484	PAGE	554	2485	354	18	T18S	R12E
A MC 14721	MAY BIRD #44	BOOK	1484	PAGE	555	2485	355	18	T18S	R12E
A MC 14722	MAY BIRD #51	BOOK	1484	PAGE	562	2485	356	7	T18S	R12E
A MC 14723	MAY BIRD #52	BOOK	1484	PAGE	563	2485	357	12	T18S	R11E
A MC 14724	MAY BIRD #58	BOOK	1484	PAGE	569	2485	358	6	T18S	R12E
A MC 14725	MAY BIRD #59	BOOK	1484	PAGE	570	2485	359	6	T18S	R12E
A MC 14726	MAY BIRD #60	BOOK	1484	PAGE	571	2485	360	6	T18S	R12E
A MC 14727	MAY BIRD #62	BOOK	1484	PAGE	573	2485	361	6	T18S	R12E
A MC 14728	MONZONITE NO. I	BOOK	1602	PAGE	116			4	T18S	R12E
A MC 14729	NEW YEARS EVE EXT. #12	BOOK	638	PAGE	131	2731	379	9	T18S	R12E
A MC 14730	NEW YEARS EVE EXT. #13	BOOK	638	PAGE	132	2731	380	9	T18S	R12E
A MC 14731	NEW YEARS EVE EXT. #14	BOOK	641	PAGE	66	2731	381	9	T18S	R12E
A MC 14732	NEW YEARS EVE EXT. #15	BOOK	638	PAGE	133	2731	382	9	T18S	R12E
A MC 14733	NEW YEARS EVE EXT. #16	BOOK	638	PAGE	138	2747	206	8	T18S	R12E
A MC 14734	NEW YEARS EVE EXT. #17	BOOK	638	PAGE	129	2731	384	8	T18S	R12E
A MC 14735	NEW YEARS EVE EXT. #18	BOOK	638	PAGE	131	2731	385	8	T18S	R12E

ENTERED IN COMPUTER

8/13/98

VERIFIED

RECEIVED
BUREAU OF
LAND MANAGEMENT

EXHIBIT A

Date: 08/06/1998
Time: 10:48:29
Page: 4 of 7
County: PIMA, State: ARIZONA

AUG 12 9 28 AM '98

ARIZONA
STATE OFFICE
PHOENIX, ARIZONA

BLM SERIAL #	Claim Name	Type 1	Original Recording			Amended Recording		Map Loc Reference		
			Value 1	Type 2	Value 2	Book	Page	Sec	Twshp	Rnge
A MC 14736	NEW YEARS EVE EXT. #19	BOOK	638	PAGE	130	2731	386	9	T18S	R12E
A MC 14737	NEW YEARS EVE EXT. #20	BOOK	638	PAGE	134	2731	387	8	T18S	R12E
A MC 14738	NEW YEARS EVE EXT. #21	BOOK	638	PAGE	137	2731	388	4	T18S	R12E
A MC 14739	NEW YEARS EVE EXT. #22	BOOK	638	PAGE	136	2747	205	8	T18S	R12E
A MC 14740	OAKIE #1	BOOK	821	PAGE	79	1079	538	20	T18S	R11E
A MC 14741	OAKIE #6	BOOK	821	PAGE	84	1079	539			
A MC 14742	OAKIE #9	BOOK	821	PAGE	87	1079	540	20	T18S	R12E
A MC 14743	OAKIE NO. 21	BOOK	2302	PAGE	199			20	T18S	R12E
A MC 14744	OAKIE NO. 22	BOOK	2302	PAGE	200			20	T18S	R12E
A MC 14745	OAKIE NO. 23	BOOK	2302	PAGE	201			20	T18S	R12E
A MC 14746	OAKIE NO. 24	BOOK	2302	PAGE	202			20	T18S	R12E
A MC 14747	OAKIE NO. 25	BOOK	2302	PAGE	203			20	T18S	R12E
A MC 14748	OAKIE NO. 26	BOOK	2302	PAGE	204			20	T18S	R12E
A MC 14749	OAKIE NO. 27	BOOK	2302	PAGE	205			20	T18S	R12E
A MC 14750	OCTOBER NO. 2	BOOK	2469	PAGE	245			12	T18S	R12E
A MC 14751	PANA BLANCA EXT. NO. 1	BOOK	784	PAGE	62	2379	301	6	T18S	R12E
A MC 14752	PANA BLANCA EXT. NO. 2	BOOK	784	PAGE	63	2379	302	7	T18S	R12E
A MC 14753	PANA BLANCA EXT. NO. 3	BOOK	784	PAGE	64	2379	303	6	T18S	R12E
A MC 14754	PANA BLANCA EXT. NO. 4	BOOK	784	PAGE	65	2379	304	6	T18S	R12E
A MC 14755	PANA BLANCA EXT. NO. 5	BOOK	784	PAGE	66	2556	374	7	T18S	R12E
A MC 14756	PANA BLANCA EXTENTION #6	BOOK	784	PAGE	68	2379	306	7	T18S	R12E
A MC 14757	PANA BLANCA EXTENTION #7	BOOK	784	PAGE	67	2556	375	7	T18S	R12E
A MC 14758	PANA BLANCA EXT. NO. 8	BOOK	784	PAGE	69	2379	308	12	T18S	R11E
A MC 14759	P. B. NO. 2	BOOK	2314	PAGE	299	2444	238	7	T18S	R12E
A MC 14760	P. B. NO. 5	BOOK	2330	PAGE	287	2384	183	6	T18S	R12E
A MC 14761	P. B. NO. 8	BOOK	2380	PAGE	290			8	T18S	R12E
A MC 14762	PENA BLANCA #5	BOOK	681	PAGE	235	2379	294	5	T18S	R12E
A MC 14763	PLADA #1	BOOK	2731	PAGE	365			8	T18S	R12E
A MC 14764	PLADA #2	BOOK	2731	PAGE	366			9	T18S	R12E
A MC 14765	PLADA #3	BOOK	2731	PAGE	367	2747	207	8	T18S	R12E
A MC 14766	PLADA #4	BOOK	2731	PAGE	368			9	T18S	R12E
A MC 14767	PLADA #5	BOOK	2731	PAGE	369			9	T18S	R12E
A MC 14768	PLADA #6	BOOK	2731	PAGE	370	2769	82	9	T18S	R12E
A MC 14769	QUARTZ HILL #3	BOOK	1648	PAGE	569	2485	362	18	T18S	R12E
A MC 14770	RED HILL EXTENSION #1	BOOK	512	PAGE	411	1072	586			
A MC 14771	RED HILL EXTENSION #2	BOOK	512	PAGE	412	1003	382			
A MC 14772	RED HILL EXTENSION #3	BOOK	512	PAGE	413	1049	254			
A MC 14773	RED HILL EXTENSION #6	BOOK	646	PAGE	241	1063	575	17	T18S	R12E
A MC 14774	RED HILL EXTENSION #7	BOOK	646	PAGE	242	1072	587	20	T18S	R12E
A MC 14775	RED HILL EXTENSION #10	BOOK	646	PAGE	244	1072	588	20	T18S	R12E
A MC 14776	RED HILL EXTENSION #11	BOOK	646	PAGE	245	1063	572	20	T18S	R12E
A MC 14777	RED HILL EXTENSION #12	BOOK	646	PAGE	246	1063	573	20	T18S	R12E
A MC 14778	RED HILL EXTENSION #13	BOOK	646	PAGE	247	1049	256	17	T18S	R12E
A MC 14779	RED HILL EXTENSION #17	BOOK	821	PAGE	78	1049	257	17	T18S	R12E

ENTERED IN COMPUTER

VERIFIED

RECEIVED
BUREAU OF
LAND MANAGEMENT

EXHIBIT A

Date: 08/06/1998

Time: 10:48:29

Page: 5 of 7

County: PIMA, State: ARIZONA

AUG 12 9 28 AM '98

ARIZONA
STATE OFFICE
TUCSON, ARIZONA

BLM SERIAL #	Claim Name	Type 1	Original Recording			Amended Recording		Map Loc Reference		
			Value 1	Type 2	Value 2	Book	Page	Sec	Twshp	Rnge
A MC 14781	RESERVE NO. 7	BOOK	822	PAGE	486			10	T18S	R12E
A MC 14782	RESERVE NO. 8	BOOK	822	PAGE	487			10	T18S	R12E
A MC 14783	RESERVE NO. 9	BOOK	822	PAGE	488			10	T18S	R12E
A MC 14784	RESERVE NO. 10	BOOK	822	PAGE	489			10	T18S	R12E
A MC 14785	RESERVE NO. 11	BOOK	822	PAGE	490			15	T18S	R12E
A MC 14786	RESERVE NO. 12	BOOK	822	PAGE	491			10	T18S	R12E
A MC 14787	RESERVE NO. 13	BOOK	822	PAGE	492			15	T18S	R12E
A MC 14788	RESERVE NO. 14	BOOK	822	PAGE	493			10	T18S	R12E
A MC 14789	RESERVE #15	BOOK	822	PAGE	494	1154	188	15	T18S	R12E
A MC 14790	RESERVE #16	BOOK	923	PAGE	581			15	T18S	R12E
A MC 14791	RESERVE #17	BOOK	923	PAGE	592			15	T18S	R12E
A MC 14792	RESERVE #18	BOOK	923	PAGE	593			15	T18S	R12E
A MC 14793	RESERVE #19	BOOK	923	PAGE	594	1154	189	15	T18S	R12E
A MC 14794	RESERVE #20	BOOK	923	PAGE	595			15	T18S	R12E
A MC 14795	RESERVE #21	BOOK	923	PAGE	596			15	T18S	R12E
A MC 14796	RESERVE #22	BOOK	932	PAGE	353			15	T18S	R12E
A MC 14797	RESERVE #23	BOOK	923	PAGE	582			15	T18S	R12E
A MC 14798	RESERVE #24	BOOK	923	PAGE	583			15	T18S	R12E
A MC 14799	RESERVE #25	BOOK	923	PAGE	584			15	T18S	R12E
A MC 14800	RESERVE #26	BOOK	923	PAGE	585			15	T18S	R12E
A MC 14801	RESERVE #27	BOOK	923	PAGE	586			15	T18S	R12E
A MC 14802	RESERVE #28	BOOK	923	PAGE	587			15	T18S	R12E
A MC 14803	RESERVE #29	BOOK	935	PAGE	566			15	T18S	R12E
A MC 14804	RESERVE #30	BOOK	923	PAGE	588			15	T18S	R12E
A MC 14805	RESERVE #31	BOOK	923	PAGE	589			15	T18S	R12E
A MC 14806	RESERVE #32	BOOK	923	PAGE	590			15	T18S	R12E
A MC 14807	RESERVE #33	BOOK	923	PAGE	591			15	T18S	R12E
A MC 14808	RESERVE #34	BOOK	935	PAGE	565			15	T18S	R12E
A MC 14809	RESERVE NO. 36 FRACTION	BOOK	2302	PAGE	215			15	T18S	R12E
A MC 14810	RESERVE NO. 37 FRACTION	BOOK	2302	PAGE	216			15	T18S	R12E
A MC 14811	RESERVE NO. 38 FRACTION	BOOK	2302	PAGE	217			15	T18S	R12E
A MC 14812	RESERVE NO. 39 FRACTION	BOOK	2302	PAGE	218			15	T18S	R12E
A MC 14813	SEPT. NO 4	BOOK	2331	PAGE	291			6	T18S	R12E
A MC 14814	SEPT. NO 5	BOOK	2331	PAGE	290			12	T18S	R11E
A MC 14815	SEPT. NO 6	BOOK	2331	PAGE	289			12	T18S	R11E
A MC 14816	TINAJA #3	BOOK	836	PAGE	404	1063	578	15	T18S	R12E
A MC 14817	TINAJA #4	BOOK	836	PAGE	405	1063	579	21	T18S	R12E
A MC 14818	TINAJA #5	BOOK	836	PAGE	406	1063	580	21	T18S	R12E
A MC 14821	TINAJA #9	BOOK	836	PAGE	410	1063	581	21	T18S	R12E
A MC 14822	TINAJA #10	BOOK	836	PAGE	411	1063	582	21	T18S	R12E
A MC 14823	TINAJA #11	BOOK	836	PAGE	412	1072	589	21	T18S	R12E
A MC 14824	TINAJA #12	BOOK	836	PAGE	413	1063	583	21	T18S	R12E
A MC 14825	TINAJA NO. 14	BOOK	883	PAGE	17			21	T18S	R12E
A MC 14826	TINAJA #16	BOOK	915	PAGE	154	1089	153	15	T18S	R12E

ENTERED IN COMPUTER
 8/13/98

VERIFIED

RECEIVED
BUREAU OF
LAND MANAGEMENT

EXHIBIT A

Date: 08/06/1998
Time: 10:48:29
Page: 6 of 7
County: PIMA, State: ARIZONA

AUG 12 9 28 AM '98

ARIZONA
STATE OFFICE
PHOENIX, ARIZONA

BLM SERIAL #	Claim Name	Type 1	Original Recording			Amended Recording		Map Loc Reference		
			Value 1	Type 2	Value 2	Book	Page	Sec	Twshp	Rnge
A MC 14827	TINAJA NO. 19	BOOK	2302	PAGE	207			21	T18S	R12E
A MC 14828	TINAJA NO. 20	BOOK	2302	PAGE	208			21	T18S	R12E
A MC 14829	TINAJA NO. 21	BOOK	2302	PAGE	209			21	T18S	R12E
A MC 14830	TINAJA NO. 22	BOOK	2302	PAGE	210			21	T18S	R12E
A MC 14831	TINAJA NO. 23	BOOK	2302	PAGE	211			21	T18S	R12E
A MC 14832	TINAJA NO. 24	BOOK	2302	PAGE	212			22	T18S	R12E
A MC 14833	TINAJA NO. 25	BOOK	2302	PAGE	213			21	T18S	R12E
A MC 14834	TINAJA NO. 26	BOOK	2302	PAGE	214			22	T18S	R12E
A MC 14835	VIRGINIA #1	BOOK	1734	PAGE	53	1746	522	17	T18S	R12E
A MC 14836	VIRGINIA #2	BOOK	1734	PAGE	54	1746	523	17	T18S	R12E
A MC 14837	VIRGINIA #3	BOOK	1734	PAGE	55	1746	524	17	T18S	R12E
A MC 14838	VIRGINIA #4	BOOK	1734	PAGE	56	1748	571	17	T18S	R12E
A MC 267423	ANTICIPATION # 9	BOOK	8011	PAGE	2117			10	T18S	R12E
A MC 267424	ANTICIPATION #10	BOOK	8011	PAGE	2120			10	T18S	R12E
A MC 267425	ANTICIPATION #20	BOOK	8011	PAGE	2123			10	T18S	R12E
A MC 267426	ANTICIPATION #24	BOOK	8011	PAGE	2125			15	T18S	R12E
A MC 267427	TINAJA NO. 6	BOOK	8011	PAGE	2135			22	T18S	R12E
A MC 267428	TINAJA NO. 7	BOOK	8011	PAGE	2133			21	T18S	R12E
A MC 267429	COPPER EMPIRE #1	BOOK	8011	PAGE	2127			9	T18S	R12E
A MC 267430	JULY NO. 5	BOOK	8011	PAGE	2129			10	T18S	R12E
A MC 267431	RESERVE #3	BOOK	8011	PAGE	2131			10	T18S	R12E
A MC 343969	OXHIDE 1	DOCKET	10401	PAGE	205			6	T18S	R12E
A MC 343970	OXHIDE 2	DOCKET	10401	PAGE	207			6	T18S	R12E
A MC 343971	OXHIDE 3	DOCKET	10401	PAGE	209			6	T18S	R12E
A MC 343972	OXHIDE 4	DOCKET	10401	PAGE	211			6	T18S	R12E
A MC 343973	OXHIDE 5	DOCKET	10401	PAGE	213			6	T18S	R12E
A MC 343974	OXHIDE 6	DOCKET	10401	PAGE	215			6	T18S	R12E
A MC 343975	OXHIDE 7	DOCKET	10401	PAGE	217			6	T18S	R12E
A MC 343976	OXHIDE 8	DOCKET	10401	PAGE	219			6	T18S	R12E
A MC 343977	OXHIDE 9	DOCKET	10401	PAGE	221			6	T18S	R12E
A MC 343978	OXHIDE 10	DOCKET	10401	PAGE	223			6	T18S	R12E
A MC 343979	OXHIDE 11	DOCKET	10401	PAGE	225			6	T18S	R12E
A MC 343980	OXHIDE 12	DOCKET	10401	PAGE	227			6	T18S	R12E
A MC 343981	OXHIDE 13	DOCKET	10401	PAGE	229			6	T18S	R12E
A MC 343982	OXHIDE 14	DOCKET	10401	PAGE	231			6	T18S	R12E
A MC 343983	OXHIDE 15	DOCKET	10401	PAGE	233			6	T18S	R12E
A MC 343984	OXHIDE 16	DOCKET	10401	PAGE	235			6	T18S	R12E
A MC 343985	OXHIDE 17	DOCKET	10401	PAGE	237			6	T18S	R12E
A MC 343986	OXHIDE 18	DOCKET	10401	PAGE	239			6	T18S	R12E
A MC 343987	OXHIDE 19	DOCKET	10401	PAGE	241			6	T18S	R12E
A MC 343988	OXHIDE 20	DOCKET	10401	PAGE	243			6	T18S	R12E
A MC 343989	OXHIDE 21	DOCKET	10401	PAGE	245			6	T18S	R12E
A MC 343990	OXHIDE 22	DOCKET	10401	PAGE	247			6	T18S	R12E
A MC 343991	OXHIDE 23	DOCKET	10401	PAGE	249			6	T18S	R12E

ENTERED IN COMPUTER
8/13/98

VERIFIED

AUG 18 1998

44 JMC

Date: 08/06/1998
 Time: 10:48:29
 Page: 7 of 7

EXHIBIT A

County: PIMA, State: ARIZONA

BLM SERIAL #	Claim Name	Original Recording				Amended Recording		Map Loc Reference		
		Type 1	Value 1	Type 2	Value 2	Book	Page	Sec	Twshp	Rnge
A MC 343992	OXHIDE 24	DOCKET	10401	PAGE	251			6	T18S	R12E
A MC 343993	OXHIDE 25	DOCKET	10401	PAGE	253			6	T18S	R12E
A MC 343994	OXHIDE 26	DOCKET	10401	PAGE	255			6	T18S	R12E
A MC 343995	OXHIDE 27	DOCKET	10401	PAGE	257			6	T18S	R12E
A MC 343996	OXHIDE 28	DOCKET	10401	PAGE	259			6	T18S	R12E
A MC 343997	OXHIDE 29	DOCKET	10401	PAGE	261			6	T18S	R12E
A MC 343998	OXHIDE 30	DOCKET	10401	PAGE	263			6	T18S	R12E
A MC 343999	OXHIDE 31	DOCKET	10401	PAGE	265			6	T18S	R12E
A MC 344000	OXHIDE 32	DOCKET	10401	PAGE	267			6	T18S	R12E
A MC 344001	OXHIDE 33	DOCKET	10401	PAGE	269			6	T18S	R12E
A MC 344002	OXHIDE 34	DOCKET	10401	PAGE	271			6	T18S	R12E
A MC 344003	OXHIDE 35	DOCKET	10401	PAGE	273			6	T18S	R12E
A MC 344004	OXHIDE 36	DOCKET	10401	PAGE	275			6	T18S	R12E

Total Number of Claims : 277

RECEIVED
 BUREAU OF
 LAND MANAGEMENT
 AUG 12 9 28 AM '98
 ARIZONA
 STATE OFFICE
 PHOENIX, ARIZONA

ENTERED IN COMPUTER
 8/13/98 *J*

VERIFIED

AUG 18 1998 *J*

13
12C:MK

UNITED STATES
DEPARTMENT OF THE INTERIOR
BUREAU OF LAND MANAGEMENT

RECEIPT AND ACCOUNTING ADVICE

NO. 2389312 04

TC/AZ 08/12/98

Subject: CLAIM MAINTENANCE FEE 1999 - 277 2 23 13 27,700.00 ✓

Applicant:
CYPRUS AMAX MINERALS CO
9100 E MINERAL CIR
BOX 3299
ENGLEWOOD CO 80155-2299

CK 0202783
Remitter: 303 643-5000

Assignor:

LEASE MANAGEMENT DATA NEW UPDATE PAYMENT

ORIGINAL SERIAL NO.	ASG.	TYPE	ST.	CTY.	FUND SYMBOL	ACRES/UNITS	RATE
AMC 14600. ET AL							

AMOUNT	ANV. DATE	EXP. DATE	BILL CYC.	S/C	DISTRICT	NEXT BILL	MISC. DATA	U of M	ACTUAL UNITS

ASSIGNMENT SERIAL NO.	ASG.	TYPE	ST.	CTY.	FUND SYMBOL	ACRES/UNITS	RATE

AMOUNT	ANV. DATE	EXP. DATE	BILL CYC.	S/C	DISTRICT	NEXT BILL	MISC. DATA	U of M	ACTUAL UNITS

APPLY REMITTANCE

ACTION	FUND SYMBOL	CTY.	AMOUNT
FILING FEE			
RENTAL			
UNEARNED			
REFUND			
TOTAL			
AMOUNT DUE			

Remarks:

BY: _____ DATE: _____

Lease in Escrow?
KGS?
Auto Escalates?
Auto Renew?
Of Interest?
Operating Rights?
Operator
Bond Filed?

FOR MMS USE ONLY		
BILLEE		FOREST REFUGE
NUMBER		
OCS SECTION		
CODE		



**CYPRUS AMAX
MINERALS COMPANY**

Cyprus Amax Minerals Company
9100 East Mineral Circle
Post Office Box 3299
Englewood, Colorado 80155-3299
(303) 643-5000

14598
267423
34969

CERTIFIED MAIL

August 11, 1997

U. S. Department of the Interior
Bureau of Land Management
3707 North 7th Street
Siete Square Building
Phoenix, Arizona 85014

RECEIVED
BUREAU OF
LAND MANAGEMENT
Aug 22 9 42 AM 1997
ARIZONA
STATE OFFICE
PHOENIX, ARIZONA

RE: Maintenance Fees for Unpatented Mining Claims
Cyprus Sierrita Corporation

Sir or Madam:

Pursuant to 43 CFR § 3833.1-5, as amended, Cyprus Sierrita Corporation desires to retain/maintain the 277 unpatented lode mining claims and mill sites which are listed on the attached Exhibit A. Also, enclosed is Cyprus Sierrita's check for \$27,700.00 (\$100.00 per claim) as payment of the required maintenance fees to retain/maintain the claims through the period ending 12:00 noon on September 1, 1998.

Please acknowledge receipt of this notice and payment by signing below and return one (1) copy of this letter, together with a date and time stamped copy of Exhibit A, to my attention, care of Land Administration MC252S, at the above letterhead address.

Should you need to contact me, my direct telephone number is 303-643-5655. Thank you.

Sincerely,

J. Michael Stropes
J. Michael Stropes
Manager, Land Administration

ENTERED IN COMPUTER

OCT 01 1997 EAS

Enclosures

VERIFIED

OCT 17 1997 *JAB*

Received and acknowledged this 22nd day of August 1997.

By: JUDITH A. BAIER *Judith A. Baier*

Title: LEGAL INSTRUMENTS EXAMINER

EXHIBIT A

County: PIMA, State: ARIZONA

Attached to and made a part of that certain Letter dated the 7th day of August, 1997, covering the following described unpatented mining claims and mill sites located in the Twin Buttes Mining District, Gila and Salt River Principal Meridian, Pima County, Arizona, to-wit:

BLM SERIAL #	Claim Name	Original Recording		Amended Recording		Map Location Reference		
		Book	Page	Book	Page	Sec	Twshp	Rnge
A MC 14600	ANTICIPATION #11	818	547	1306	302	9	T18S	R12E
A MC 14601	ANTICIPATION NO. 13	836	415			15	T18S	R12E
A MC 14602	ANTICIPATION NO. 14	836	416			15	T18S	R12E
A MC 14603	ANTICIPATION # 18	836	420	1306	303	10	T18S	R12E
A MC 14604	ANTICIPATION #19	836	421	1306	304	10	T18S	R12E
A MC 14606	ANTICIPATION #22	915	300			15	T18S	R12E
A MC 14607	ANTICIPATION #23	915	301			15	T18S	R12E
A MC 14609	ANTICIPATION #25	923	598			15	T18S	R12E
A MC 14610	BLACK JACK #1	77	289	2270	231	7	T18S	R12E
A MC 14611	BLACK JACK #2	77	288	2280	467	7	T18S	R12E
A MC 14612	BLACK JACK #3	77	287	2280	468	7	T18S	R12E
A MC 14613	BLACK JACK #4	77	286	2280	469	7	T18S	R12E
A MC 14614	BLACK JACK EXT. NO. 1	380	37	2280	489	7	T18S	R12E
A MC 14615	BLACK JACK EXT. NO. 2	380	38	2280	490	6	T18S	R12E
A MC 14616	BLUE BELL 1	808	587	2838	180	10	T18S	R12E
A MC 14617	BLUE BELL 2	808	588	2838	181	3	T18S	R12E
A MC 14618	BLUE BELL 3	808	589	2838	182	3	T18S	R12E
A MC 14619	BLUE BELL 4	808	590	2838	183	4	T18S	R12E
A MC 14620	BLUE BELL 5	808	591	2838	184	4	T18S	R12E
A MC 14621	BLUE BELL 6	808	592	2838	185	4	T18S	R12E
A MC 14622	BLUE BELL 7	808	593	2838	186	4	T18S	R12E
A MC 14623	BLUE BELL 8	808	594	2838	187	4	T18S	R12E
A MC 14624	BLUE BELL 9	808	595	2838	188	4	T18S	R12E
A MC 14625	BLUE BELL 10	808	596	2838	189	3	T18S	R12E
A MC 14626	BLUE BELL 11	808	597	2838	190	3	T18S	R12E
A MC 14627	BLUE BELL 12	808	598	2838	191	3	T18S	R12E
A MC 14628	BLUE BELL 13	808	599	2838	192	4	T18S	R12E
A MC 14629	BLUE BELL #14	808	600	2838	193	4	T18S	R12E
A MC 14630	BLUE BELL 15	809	1	2838	194	4	T18S	R12E
A MC 14631	BLUE BELL 16	809	2	2838	195	4	T18S	R12E
A MC 14632	BLUE BELL 17	809	3	2838	196	4	T18S	R12E
A MC 14633	BLUE BELL 18	809	4	2838	197	4	T18S	R12E
A MC 14634	BLUE BELL 19	809	5	2838	198	4	T18S	R12E
A MC 14635	BLUE BELL 20	809	6	2838	199	4	T18S	R12E
A MC 14636	BLUE BELL 21	809	7	2838	200	4	T18S	R12E
A MC 14637	BLUE BELL 22	809	8	2838	201	3	T18S	R12E
A MC 14638	BOUNDARY #7	1340	322			22	T18S	R12E
A MC 14639	BOUNDARY #8	1340	323			22	T18S	R12E
A MC 14640	BOUNDARY #9	1340	324			22	T18S	R12E
A MC 14641	BOUNDARY #10	1340	325			22	T18S	R12E
A MC 14642	BOUNDARY #11	1340	326			22	T18S	R12E
A MC 14643	BOUNDARY #12	1340	327			22	T18S	R12E
A MC 14644	BOUNDARY #13	1340	328			22	T18S	R12E
A MC 14645	BOUNDARY #14	1340	329			22	T18S	R12E
A MC 14646	BOUNDARY #15	1340	330			22	T18S	R12E
A MC 14647	BOUNDARY #16	1340	331			22	T18S	R12E
A MC 14648	BOUNDARY #17	1340	332			22	T18S	R12E
A MC 14649	BOUNDARY #18	1340	333			22	T18S	R12E
A MC 14650	BOUNDARY #19	1340	334			22	T18S	R12E

ARIZONA
STATE OFFICE
PHOENIX, ARIZONA

AUG 22 9 42 AM '97

RECEIVED
BUREAU OF
LAND MANAGEMENT

49

RECEIVED
BUREAU OF
LAND MANAGEMENT

EXHIBIT A

Date: 08/05/1997
Time: 14:52:25
Page: 2 of 6
County: PIMA, State: ARIZONA

AUG 22 9 42 AM '97

BLM SERIAL #	Claim Name	Original Recording		Amended Recording		Map Location Reference		
		Book	Page	Book	Page	Sec	Twshp	Rnge
A MC 14651	BOUNDARY #20	1340	335			22	T18S	R12E
A MC 14652	BOUNDARY #21	1340	336			22	T18S	R12E
A MC 14653	BOUNDARY #22	1340	337			22	T18S	R12E
A MC 14654	BOUNDARY #23 FRACTION	1340	338			22	T18S	R12E
A MC 14655	BOUNDARY #24 FRACTION	1340	339			22	T18S	R12E
A MC 14657	COPPER EMPIRE #2	638	148	1306	307	9	T18S	R12E
A MC 14658	COPPER EMPIRE #3	817	51	1306	308	9	T18S	R12E
A MC 14659	COPPER EMPIRE #4	817	52	1306	309	9	T18S	R12E
A MC 14660	COPPER EMPIRE #5	817	53	1306	310	9	T18S	R12E
A MC 14661	COPPER EMPIRE #6	817	54	1306	311	9	T18S	R12E
A MC 14662	COPPER EMPIRE #7	817	55	2838	178	9	T18S	R12E
A MC 14663	COPPER EMPIRE #8	817	56	1306	313	9	T18S	R12E
A MC 14664	COPPER EMPIRE #9	817	57	2838	179	4	T18S	R12E
A MC 14665	COPPER EMPIRE #10	817	58	1306	315	10	T18S	R12E
A MC 14666	COPPER GIANT #1	638	139	2731	371	5	T18S	R12E
A MC 14667	COPPER GIANT #2	638	140	2731	372	4	T18S	R12E
A MC 14668	COPPER GIANT #3	638	141	2731	373	5	T18S	R12E
A MC 14669	COPPER GIANT #4	638	142	2731	374	5	T18S	R12E
A MC 14670	COPPER GIANT #5	638	143	2731	375	5	T18S	R12E
A MC 14671	COPPER GIANT #6	638	144	2731	376	5	T18S	R12E
A MC 14672	COPPER GIANT #7	638	145	2731	377	5	T18S	R12E
A MC 14673	COPPER GIANT #8	638	146	2731	378	5	T18S	R12E
A MC 14674	COPPER JOHN EXTENSION #19	580	199	1038	524	20	T18S	R12E
A MC 14675	COPPER JOHN EXTENSION #21	580	201	1038	526	16	T18S	R12E
A MC 14676	COPPER JOHN EXTENSION #23	580	203	1038	527	20	T18S	R12E
A MC 14677	COPPER JOHN EXTENSION #24	580	204	1063	584	21	T18S	R12E
A MC 14678	COPPER JOHN EXTENSION #25	580	205	1038	528	21	T18S	R12E
A MC 14679	COPPER JOHN EXTENSION #26	580	206	1049	250	17	T18S	R12E
A MC 14680	COPPER JOHN EXTENSION #27	580	207	1063	585	20	T18S	R12E
A MC 14681	COPPER JOHN EXTENSION #28	580	208	1063	586	20	T18S	R12E
A MC 14682	COPPER JOHN EXTENSION #29	580	209	1063	587	20	T18S	R12E
A MC 14683	COPPER JOHN EXTENSION #30	580	210	1063	588	20	T18S	R12E
A MC 14684	COPPER JOHN EXTENSION #31	580	211	1079	541	20	T18S	R12E
A MC 14685	COPPER JOHN EXTENSION #35	580	215	1049	251	17	T18S	R12E
A MC 14686	COPPER JOHN EXTENSION #42	784	59	2740	104	9	T18S	R12E
A MC 14687	COPPER JOHN EXTENSION #43	784	60	2740	105	9	T18S	R12E
A MC 14688	DEC NO. 1	2241	152			7	T18S	R12E
A MC 14689	DEC NO. 2	2241	153			7	T18S	R12E
A MC 14690	ESCONDIDO #1	76	623	1742	78	18	T18S	R12E
A MC 14691	FRIJOLE	76	547	2965	149	17	T18S	R12E
A MC 14692	HOPE #1	1469	28			7	T18S	R12E
A MC 14693	HOPE #2	1469	27			18	T18S	R12E
A MC 14694	JULY NO 1	2331	293			18	T18S	R12E
A MC 14695	JULY NO 2	2331	292			18	T18S	R12E
A MC 14697	LUCKY BOY #1	76	547	1742	76	18	T18S	R12E
A MC 14698	MAY 1	1756	197	2838	177	9	T18S	R12E
A MC 14699	MAY BIRD #2	890	286	2485	333	12	T18S	R11E
A MC 14700	MAY BIRD #3	890	287	2485	334	12	T18S	R11E
A MC 14701	MAY BIRD #4	890	288	2485	335	12	T18S	R11E

49 [Signature]

RECEIVED
BUREAU OF
LAND MANAGEMENT

EXHIBIT A

Date: 08/05/1997
Time: 14:52:25
Page: 3 of 6
County: PIMA, State: ARIZONA

AUG 22 9 42 AM '97

ARIZONA
STATE OFFICE
PHOENIX, ARIZONA

BLM SERIAL #	Claim Name	Original Recording		Amended Recording		Map Location Reference		
		Book	Page	Book	Page	Sec	Twshp	Rnge
A MC 14702	MAY BIRD #5	890	289	2485	336	12	T18S	R11E
A MC 14703	MAY BIRD #6	890	290	2485	337	12	T18S	R11E
A MC 14704	MAY BIRD #7	890	291	2485	338	12	T18S	R11E
A MC 14705	MAY BIRD #9	977	133	2485	339	12	T18S	R11E
A MC 14706	MAY BIRD #10	977	134	2485	340	12	T18S	R11E
A MC 14707	MAY BIRD #11	977	135	2485	341	11	T18S	R11E
A MC 14708	MAY BIRD #16	977	140	2485	342	12	T18S	R11E
A MC 14709	MAY BIRD #17	977	141	2485	343	12	T18S	R11E
A MC 14710	MAY BIRD #18	977	142	2485	344	12	T18S	R11E
A MC 14711	MAY BIRD #19	977	143	2485	345	12	T18S	R11E
A MC 14712	MAY BIRD #21	977	145	2485	346	7	T18S	R12E
A MC 14713	MAY BIRD #36	1484	547	2485	347	13	T18S	R11E
A MC 14714	MAY BIRD #37	1484	548	2485	348	7	T18S	R12E
A MC 14715	MAY BIRD #38	1484	549	2485	349	13	T18S	R11E
A MC 14716	MAY BIRD #39	1484	550	2485	350	18	T18S	R12E
A MC 14717	MAY BIRD #40	1484	551	2485	351	13	T18S	R11E
A MC 14718	MAY BIRD #41	1484	552	2485	352	18	T18S	R12E
A MC 14719	MAY BIRD #42	1484	553	2485	353	18	T18S	R12E
A MC 14720	MAY BIRD #43	1484	554	2485	354	18	T18S	R12E
A MC 14721	MAY BIRD #44	1484	555	2485	355	18	T18S	R12E
A MC 14722	MAY BIRD #51	1484	562	2485	356	7	T18S	R12E
A MC 14723	MAY BIRD #52	1484	563	2485	357	12	T18S	R11E
A MC 14724	MAY BIRD #58	1484	569	2485	358	6	T18S	R12E
A MC 14725	MAY BIRD #59	1484	570	2485	359	6	T18S	R12E
A MC 14726	MAY BIRD #60	1484	571	2485	360	6	T18S	R12E
A MC 14727	MAY BIRD #62	1484	573	2485	361	6	T18S	R12E
A MC 14728	MONZONITE NO. 1	1602	116			4	T18S	R12E
A MC 14729	NEW YEARS EVE EXT. #12	638	131	2731	379	9	T18S	R12E
A MC 14730	NEW YEARS EVE EXT. #13	638	132	2731	380	9	T18S	R12E
A MC 14731	NEW YEARS EVE EXT. #14	641	66	2731	381	9	T18S	R12E
A MC 14732	NEW YEARS EVE EXT. #15	638	133	2731	382	9	T18S	R12E
A MC 14733	NEW YEARS EVE EXT. #16	638	138	2747	206	8	T18S	R12E
A MC 14734	NEW YEARS EVE EXT. #17	638	129	2731	384	8	T18S	R12E
A MC 14735	NEW YEARS EVE EXT. #18	638	135	2731	385	8	T18S	R12E
A MC 14736	NEW YEARS EVE EXT. #19	638	130	2731	386	9	T18S	R12E
A MC 14737	NEW YEARS EVE EXT. #20	638	134	2731	387	8	T18S	R12E
A MC 14738	NEW YEARS EVE EXT. #21	638	137	2731	388	4	T18S	R12E
A MC 14739	NEW YEARS EVE EXT. #22	638	136	2747	205	8	T18S	R12E
A MC 14740	OAKIE #1	821	79	1079	538	20	T18S	R11E
A MC 14741	OAKIE #6	821	84	1079	539			
A MC 14742	OAKIE #9	821	87	1079	540	20	T18S	R12E
A MC 14743	OAKIE NO. 21	2302	199			20	T18S	R12E
A MC 14744	OAKIE NO. 22	2302	200			20	T18S	R12E
A MC 14745	OAKIE NO. 23	2302	201			20	T18S	R12E
A MC 14746	OAKIE NO. 24	2302	202			20	T18S	R12E
A MC 14747	OAKIE NO. 25	2302	203			20	T18S	R12E
A MC 14748	OAKIE NO. 26	2302	204			20	T18S	R12E
A MC 14749	OAKIE NO. 27	2302	205			20	T18S	R12E
A MC 14750	OCTOBER NO. 2	2469	245			12	T18S	R12E

49 [Signature]

AUG 22 9 42 AM '97

ARIZONA
STATE OFFICE
PHOENIX, ARIZONA

BLM SERIAL #	Claim Name	Original Recording		Amended Recording		Map Location Reference		
		Book	Page	Book	Page	Sec	Twshp	Rnge
A MC 14751	PANA BLANCA EXT. NO. 1	784	62	2379	301	6	T18S	R12E
A MC 14752	PANA BLANCA EXT. NO. 2	784	63	2379	302	7	T18S	R12E
A MC 14753	PANA BLANCA EXT. NO. 3	784	64	2379	303	6	T18S	R12E
A MC 14754	PANA BLANCA EXT. NO. 4	784	65	2379	304	6	T18S	R12E
A MC 14755	PANA BLANCA EXT. NO. 5	784	66	2556	374	7	T18S	R12E
A MC 14756	PANA BLANCA EXTENTION #6	784	68	2379	306	7	T18S	R12E
A MC 14757	PANA BLANCA EXTENTION #7	784	67	2556	375	7	T18S	R12E
A MC 14758	PANA BLANCA EXT. NO. 8	784	69	2379	308	12	T18S	R11E
A MC 14759	P. B. NO. 2	2314	299	2444	238	7	T18S	R12E
A MC 14760	P. B. NO. 5	2330	287	2384	183	6	T18S	R12E
A MC 14761	P. B. NO. 8	2380	290			8	T18S	R12E
A MC 14762	PENA BLANCA #5	681	235	2379	294	5	T18S	R12E
A MC 14763	PLADA #1	2731	365			8	T18S	R12E
A MC 14764	PLADA #2	2731	366			9	T18S	R12E
A MC 14765	PLADA #3	2731	367	2747	207	8	T18S	R12E
A MC 14766	PLADA #4	2731	368			9	T18S	R12E
A MC 14767	PLADA #5	2731	369			9	T18S	R12E
A MC 14768	PLADA #6	2731	370	2769	82	9	T18S	R12E
A MC 14769	QUARTZ HILL #3	1648	569	2485	362	18	T18S	R12E
A MC 14770	RED HILL EXTENSION #1	512	411	1072	586			
A MC 14771	RED HILL EXTENSION #2	512	412	1003	382			
A MC 14772	RED HILL EXTENSION #3	512	413	1049	254			
A MC 14773	RED HILL EXTENSION #6	646	241	1063	575	17	T18S	R12E
A MC 14774	RED HILL EXTENSION #7	646	242	1072	587	20	T18S	R12E
A MC 14775	RED HILL EXTENSION #10	646	244	1072	588	20	T18S	R12E
A MC 14776	RED HILL EXTENSION #11	646	245	1063	572	20	T18S	R12E
A MC 14777	RED HILL EXTENSION #12	646	246	1063	573	20	T18S	R12E
A MC 14778	RED HILL EXTENSION #13	646	247	1049	256	17	T18S	R12E
A MC 14779	RED HILL EXTENSION #17	821	78	1049	257	17	T18S	R12E
A MC 14781	RESERVE NO. 7	822	486			10	T18S	R12E
A MC 14782	RESERVE NO. 8	822	487			10	T18S	R12E
A MC 14783	RESERVE NO. 9	822	488			10	T18S	R12E
A MC 14784	RESERVE NO. 10	822	489			10	T18S	R12E
A MC 14785	RESERVE NO. 11	822	490			15	T18S	R12E
A MC 14786	RESERVE NO. 12	822	491			10	T18S	R12E
A MC 14787	RESERVE NO. 13	822	492			15	T18S	R12E
A MC 14788	RESERVE NO. 14	822	493			10	T18S	R12E
A MC 14789	RESERVE #15	822	494	1154	188	15	T18S	R12E
A MC 14790	RESERVE #16	923	581			15	T18S	R12E
A MC 14791	RESERVE #17	923	592			15	T18S	R12E
A MC 14792	RESERVE #18	923	593			15	T18S	R12E
A MC 14793	RESERVE #19	923	594	1154	189	15	T18S	R12E
A MC 14794	RESERVE #20	923	595			15	T18S	R12E
A MC 14795	RESERVE #21	923	596			15	T18S	R12E
A MC 14796	RESERVE #22	932	353			15	T18S	R12E
A MC 14797	RESERVE #23	923	582			15	T18S	R12E
A MC 14798	RESERVE #24	923	583			15	T18S	R12E
A MC 14799	RESERVE #25	923	584			15	T18S	R12E
A MC 14800	RESERVE #26	923	585			15	T18S	R12E

49 29M

RECEIVED
BUREAU OF
LAND MANAGEMENT EXHIBIT A

Date: 08/05/1997

Time: 14:52:25

Page: 5 of 6

County: PIMA, State: ARIZONA

AUG 22 9 42 AM '97

ARIZONA
STATE OFFICE
PHOENIX, ARIZONA

BLM SERIAL #	Claim Name	Original Recording		Amended Recording		Map Location Reference		
		Book	Page	Book	Page	Sec	Twshp	Rnge
A MC 14801	RESERVE #27	923	586			15	T18S	R12E
A MC 14802	RESERVE #28	923	587			15	T18S	R12E
A MC 14803	RESERVE #29	935	566			15	T18S	R12E
A MC 14804	RESERVE #30	923	588			15	T18S	R12E
A MC 14805	RESERVE #31	923	589			15	T18S	R12E
A MC 14806	RESERVE #32	923	590			15	T18S	R12E
A MC 14807	RESERVE #33	923	591			15	T18S	R12E
A MC 14808	RESERVE #34	935	565			15	T18S	R12E
A MC 14809	RESERVE NO. 36 FRACTION	2302	215			15	T18S	R12E
A MC 14810	RESERVE NO. 37 FRACTION	2302	216			15	T18S	R12E
A MC 14811	RESERVE NO. 38 FRACTION	2302	217			15	T18S	R12E
A MC 14812	RESERVE NO. 39 FRACTION	2302	218			15	T18S	R12E
A MC 14813	SEPT. NO 4	2331	291			6	T18S	R12E
A MC 14814	SEPT. NO 5	2331	290			12	T18S	R11E
A MC 14815	SEPT. NO 6	2331	289			12	T18S	R11E
A MC 14816	TINAJA #3	836	404	1063	578	15	T18S	R12E
A MC 14817	TINAJA #4	836	405	1063	579	21	T18S	R12E
A MC 14818	TINAJA #5	836	406	1063	580	21	T18S	R12E
A MC 14821	TINAJA #9	836	410	1063	581	21	T18S	R12E
A MC 14822	TINAJA #10	836	411	1063	582	21	T18S	R12E
A MC 14823	TINAJA #11	836	412	1072	589	21	T18S	R12E
A MC 14824	TINAJA #12	836	413	1063	583	21	T18S	R12E
A MC 14825	TINAJA NO. 14	883	17			21	T18S	R12E
A MC 14826	TINAJA #16	915	298	1089	153	15	T18S	R12E
A MC 14827	TINAJA NO. 19	2302	207			21	T18S	R12E
A MC 14828	TINAJA NO. 20	2302	208			21	T18S	R12E
A MC 14829	TINAJA NO. 21	2302	209			21	T18S	R12E
A MC 14830	TINAJA NO. 22	2302	210			21	T18S	R12E
A MC 14831	TINAJA NO. 23	2302	211			21	T18S	R12E
A MC 14832	TINAJA NO. 24	2302	212			22	T18S	R12E
A MC 14833	TINAJA NO. 25	2302	213			21	T18S	R12E
A MC 14834	TINAJA NO. 26	2302	214			22	T18S	R12E
A MC 14835	VIRGINIA #1	1734	53	1746	522	17	T18S	R12E
A MC 14836	VIRGINIA #2	1734	54	1746	523	17	T18S	R12E
A MC 14837	VIRGINIA #3	1734	55	1746	524	17	T18S	R12E
A MC 14838	VIRGINIA #4	1734	56	1748	571	17	T18S	R12E
A MC 267423	ANTICIPATION # 9	8011	2117			10	T18S	R12E
A MC 267424	ANTICIPATION #10	8011	2120			10	T18S	R12E
A MC 267425	ANTICIPATION #20	8011	2123			10	T18S	R12E
A MC 267426	ANTICIPATION #24	8011	2125			15	T18S	R12E
A MC 267427	TINAJA NO. 6	8011	2135			22	T18S	R12E
A MC 267428	TINAJA NO. 7	8011	2133			21	T18S	R12E
A MC 267429	COPPER EMPIRE #1	8011	2127			9	T18S	R12E
A MC 267430	JULY NO. 5	8011	2129			10	T18S	R12E
A MC 267431	RESERVE #3	8011	2131			10	T18S	R12E
A MC 343969	OXHIDE 1	10401	205			6	T18S	R12E
A MC 343970	OXHIDE 2	10401	207			6	T18S	R12E
A MC 343971	OXHIDE 3	10401	209			6	T18S	R12E
A MC 343972	OXHIDE 4	10401	211			6	T18S	R12E

EXHIBIT A

BLM SERIAL #	Claim Name	Original Recording		Amended Recording		Map Location Reference		
		Book	Page	Book	Page	Sec	Twshp	Rnge
A MC 343973	OXHIDE 5	10401	213			6	T18S	R12E
A MC 343974	OXHIDE 6	10401	215			6	T18S	R12E
A MC 343975	OXHIDE 7	10401	217			6	T18S	R12E
A MC 343976	OXHIDE 8	10401	219			6	T18S	R12E
A MC 343977	OXHIDE 9	10401	221			6	T18S	R12E
A MC 343978	OXHIDE 10	10401	223			6	T18S	R12E
A MC 343979	OXHIDE 11	10401	225			6	T18S	R12E
A MC 343980	OXHIDE 12	10401	227			6	T18S	R12E
A MC 343981	OXHIDE 13	10401	229			6	T18S	R12E
A MC 343982	OXHIDE 14	10401	231			6	T18S	R12E
A MC 343983	OXHIDE 15	10401	233			6	T18S	R12E
A MC 343984	OXHIDE 16	10401	235			6	T18S	R12E
A MC 343985	OXHIDE 17	10401	237			6	T18S	R12E
A MC 343986	OXHIDE 18	10401	239			6	T18S	R12E
A MC 343987	OXHIDE 19	10401	241			6	T18S	R12E
A MC 343988	OXHIDE 20	10401	243			6	T18S	R12E
A MC 343989	OXHIDE 21	10401	245			6	T18S	R12E
A MC 343990	OXHIDE 22	10401	247			6	T18S	R12E
A MC 343991	OXHIDE 23	10401	249			6	T18S	R12E
A MC 343992	OXHIDE 24	10401	251			6	T18S	R12E
A MC 343993	OXHIDE 25	10401	253			6	T18S	R12E
A MC 343994	OXHIDE 26	10401	255			6	T18S	R12E
A MC 343995	OXHIDE 27	10401	257			6	T18S	R12E
A MC 343996	OXHIDE 28	10401	259			6	T18S	R12E
A MC 343997	OXHIDE 29	10401	261			6	T18S	R12E
A MC 343998	OXHIDE 30	10401	263			6	T18S	R12E
A MC 343999	OXHIDE 31	10401	265			6	T18S	R12E
A MC 344000	OXHIDE 32	10401	267			6	T18S	R12E
A MC 344001	OXHIDE 33	10401	269			6	T18S	R12E
A MC 344002	OXHIDE 34	10401	271			6	T18S	R12E
A MC 344003	OXHIDE 35	10401	273			6	T18S	R12E
A MC 344004	OXHIDE 36	10401	275			6	T18S	R12E

Total Number of Claims : 277

RECEIVED
 BUREAU OF
 LAND MANAGEMENT
 ARIZONA
 STATE OFFICE
 PHOENIX, ARIZONA
 Aug 22 9 42 AM '97

32-PM

UNITED STATES
DEPARTMENT OF THE INTERIOR
BUREAU OF LAND MANAGEMENT

RECEIPT AND ACCOUNTING ADVICE

NO. 2372489

SM/AZ

08/22/97

Subject: CLAIM MAINTENANCE FEE 1998 (277)

2 57 13

27,700.00

Applicant:

CYPRUS AMAX MINERALS CO.
9100 E. MINERAL CIRCLE
P. O. BOX 3299
ENGLEWOOD, CO 80155-3299

SAME - CK #029657

Remitter: 303-643-3000

Assignor:

LEASE MANAGEMENT DATA									
<input type="checkbox"/> NEW <input type="checkbox"/> UPDATE <input type="checkbox"/> PAYMENT									
ORIGINAL SERIAL NO.	ASG.	TYPE	ST.	CTY.	FUND SYMBOL			ACRES/UNITS	RATE
AMC 14620, ET AL									
AMOUNT	ANV. DATE	EXP. DATE	BILL CYC.	S/C	DISTRICT	NEXT BILL	MISC. DATA	U of M	ACTUAL UNITS
ASSIGNMENT SERIAL NO.	ASG.	TYPE	ST.	CTY.	FUND SYMBOL			ACRES/UNITS	RATE
AMOUNT	ANV. DATE	EXP. DATE	BILL CYC.	S/C	DISTRICT	NEXT BILL	MISC. DATA	U of M	ACTUAL UNITS

APPLY REMITTANCE			
ACTION	FUND SYMBOL	CTY.	AMOUNT
FILING FEE			
RENTAL			
UNEARNED			
REFUND			
TOTAL			
AMOUNT DUE			

Remarks:

BY: _____ DATE: _____

- Lease in Escrow?
- KGS? Of Interest?
- Auto Escalates? Operating Rights?
- Auto Renew? Operator
- Bond Filed?

FOR MMS USE ONLY		
BILLEE	NUMBER	FOREST REFUGE
OCS SECTION		
CODE		



**CYPRUS AMAX
MINERALS COMPANY**

Cyprus Amax Minerals Company
9100 East Mineral Circle
Post Office Box 3299
Englewood, Colorado 80155-3299
(303) 643-5000

14598
267423

JR

Certified Mail

August 2, 1996

U.S. Department of the Interior
Bureau of Land Management
3707 North 7th Street
Siete Square Building
Phoenix, Arizona 85014

***Maintenance Fees for Unpatented Mining Claims
Cyprus Sierrita Corporation***

Gentlemen:

Pursuant to 43 CFR § 3833.1-5, as amended, Cyprus Sierrita Corporation desires to retain/maintain the 241 unpatented lode mining claims and mill sites which are listed on the attached Exhibit "A". Also, enclosed is our check in the amount of \$24,100.00 (\$100.00 per claim) to cover the required maintenance fees necessary to retain/maintain the claims through the period ending 12:00 noon on September 1, 1997.

Please acknowledge receipt by dating and signing where indicated below and return one (1) copy of this letter, together with a date and time stamped copy of Exhibit "A", to the attention of the Land Management Department at the above letterhead address.

Should you have any questions, please contact me at (303) 643-5140. Thank you for your assistance.

Yours truly,

Kim Aaron
Land Administrator

Enclosures

ARIZONA
STATE OFFICE
PHOENIX, ARIZONA

Aug 5 10 26 AM '96

RECEIVED
BUREAU OF
LAND MANAGEMENT

RECEIVED AND ACKNOWLEDGED THIS 5 DAY OF AUGUST, 1996

BY: Michael J. Gale

TITLE: Accts. Tech.

ENTERED IN COMPUTER

8/23/96 J M Sr



**CYPRUS AMAX
MINERALS COMPANY**

Cyprus Amax Minerals Company
9100 East Mineral Circle
Post Office Box 3299
Englewood, Colorado 80155-3299
(303) 643-5000

Certified Mail

August 2, 1996

U.S. Department of the Interior
Bureau of Land Management
3707 North 7th Street
Siete Square Building
Phoenix, Arizona 85014

**Maintenance Fees for Unpatented Mining Claims
Cyprus Sierrita Corporation**

Gentlemen:

Pursuant to 43 CFR § 3833.1-5, as amended, Cyprus Sierrita Corporation desires to retain/maintain the 241 unpatented lode mining claims and mill sites which are listed on the attached Exhibit "A". Also, enclosed is our check in the amount of \$24,100.00 (\$100.00 per claim) to cover the required maintenance fees necessary to retain/maintain the claims through the period ending 12:00 noon on September 1, 1997.

Please acknowledge receipt by dating and signing where indicated below and return one (1) copy of this letter, together with a date and time stamped copy of Exhibit "A", to the attention of the Land Management Department at the above letterhead address.

Should you have any questions, please contact me at (303) 643-5140. Thank you for your assistance.

Yours truly,

Kim Aaron
Land Administrator

Enclosures

RECEIVED
BUREAU OF
LAND MANAGEMENT
ARIZONA
STATE OFFICE
PHOENIX, ARIZONA
Aug 5 10 26 AM '96

RECEIVED AND ACKNOWLEDGED THIS ____ DAY OF AUGUST, 1996

BY: _____

TITLE: _____

ENTERED IN COMPUTER

8/23/96 UM JR

EXHIBIT "A"

Attached to and made a part of that certain letter dated the 2nd day of August, 1996, covering the following described unpatented mining claims and mill sites located in Twin Buttes Mining District, Gila and Salt River Principal Meridian, Pima County, Arizona, to-wit:

NAME OF CLAIM	ORIGINAL RECORDATION		AMENDED RECORDATION		BLM
	BOOK	PAGE	BOOK	PAGE	SERIAL NO.
ANTICIPATION #11	818	547	1306	302	A MC 14600
ANTICIPATION NO. 13	836	415			A MC 14601
ANTICIPATION NO. 14	836	416			A MC 14602
ANTICIPATION # 18	836	420	1306	303	A MC 14603
ANTICIPATION #19	836	421	1306	304	A MC 14604
ANTICIPATION #22	915	300			A MC 14606
ANTICIPATION #23	915	301			A MC 14607
ANTICIPATION #25	923	598			A MC 14609
BLACK JACK #1	77	289	2270	231	A MC 14610
BLACK JACK #2	77	288	2280	467	A MC 14611
BLACK JACK #3	77	287	2280	468	A MC 14612
BLACK JACK #4	77	286	2280	469	A MC 14613
BLACK JACK EXT. NO. 1	380	37	2280	489	A MC 14614
BLACK JACK EXT. NO. 2	380	38	2280	490	A MC 14615
BLUE BELL 1	808	587	2838	180	A MC 14616
BLUE BELL 2	808	588	2838	181	A MC 14617
BLUE BELL 3	808	589	2838	182	A MC 14618
BLUE BELL 4	808	590	2838	183	A MC 14619
BLUE BELL 5	808	591	2838	184	A MC 14620
BLUE BELL 6	808	592	2838	185	A MC 14621
BLUE BELL 7	808	593	2838	186	A MC 14622
BLUE BELL 8	808	594	2838	187	A MC 14623
BLUE BELL 9	808	595	2838	188	A MC 14624
BLUE BELL 10	808	596	2838	189	A MC 14625
BLUE BELL 11	808	597	2838	190	A MC 14626
BLUE BELL 12	808	598	2838	191	A MC 14627
BLUE BELL 13	808	599	2838	192	A MC 14628
BLUE BELL #14	808	600	2838	193	A MC 14629
BLUE BELL 15	809	1	2838	194	A MC 14630
BLUE BELL 16	809	2	2838	195	A MC 14631
BLUE BELL 17	809	3	2838	196	A MC 14632
BLUE BELL 18	809	4	2838	197	A MC 14633
BLUE BELL 19	809	5	2838	198	A MC 14634
BLUE BELL 20	809	6	2838	199	A MC 14635
BLUE BELL 21	809	7	2838	200	A MC 14636
BLUE BELL 22	809	8	2838	201	A MC 14637

ENTERED IN COMPUTER

8/23/96 *AM* *SR*

3659m

RECEIVED
BUREAU OF
LAND MANAGEMENT
EXHIBIT "A" CONTINUED

AUG 5 10 26 AM '96
ORIGINAL
RECORDATION
BOOK PAGE

AMENDED
RECORDATION
BOOK PAGE

BLM
SERIAL NO.

NAME OF CLAIM

ARIZONA
STATE OFFICE
PHOENIX, ARIZONA

NAME OF CLAIM	ORIGINAL BOOK	ORIGINAL PAGE	AMENDED BOOK	AMENDED PAGE	BLM SERIAL NO.
BOUNDARY #7	1340	322			A MC 14638
BOUNDARY #8	1340	323			A MC 14639
BOUNDARY #9	1340	324			A MC 14640
BOUNDARY #10	1340	325			A MC 14641
BOUNDARY #11	1340	326			A MC 14642
BOUNDARY #12	1340	327			A MC 14643
BOUNDARY #13	1340	328			A MC 14644
BOUNDARY #14	1340	329			A MC 14645
BOUNDARY #15	1340	330			A MC 14646
BOUNDARY #16	1340	331			A MC 14647
BOUNDARY #17	1340	332			A MC 14648
BOUNDARY #18	1340	333			A MC 14649
BOUNDARY #19	1340	334			A MC 14650
BOUNDARY #20	1340	335			A MC 14651
BOUNDARY #21	1340	336			A MC 14652
BOUNDARY #22	1340	337			A MC 14653
BOUNDARY #23 FRACTION	1340	338			A MC 14654
BOUNDARY #24 FRACTION	1340	339			A MC 14655
COPPER EMPIRE #2	638	148	1306	307	A MC 14657
COPPER EMPIRE #3	817	51	1306	308	A MC 14658
COPPER EMPIRE #4	817	52	1306	309	A MC 14659
COPPER EMPIRE #5	817	53	1306	310	A MC 14660
COPPER EMPIRE #6	817	54	1306	311	A MC 14661
COPPER EMPIRE #7	817	55	2838	178	A MC 14662
COPPER EMPIRE #8	817	56	1306	313	A MC 14663
COPPER EMPIRE #9	817	57	2838	179	A MC 14664
COPPER EMPIRE #10	817	58	1306	315	A MC 14665
COPPER GIANT #1	638	139	2731	371	A MC 14666
COPPER GIANT #2	638	140	2731	372	A MC 14667
COPPER GIANT #3	638	141	2731	373	A MC 14668
COPPER GIANT #4	638	142	2731	374	A MC 14669
COPPER GIANT #5	638	143	2731	375	A MC 14670
COPPER GIANT #6	638	144	2731	376	A MC 14671
COPPER GIANT #7	638	145	2731	377	A MC 14672
COPPER GIANT #8	638	146	2731	378	A MC 14673
COPPER JOHN EXTENSION #19	580	199	1038	524	A MC 14674
COPPER JOHN EXTENSION #21	580	201	1038	526	A MC 14675
COPPER JOHN EXTENSION #23	580	203	1038	527	A MC 14676
COPPER JOHN EXTENSION #24	580	204	1063	584	A MC 14677
COPPER JOHN EXTENSION #25	580	205	1038	528	A MC 14678
COPPER JOHN EXTENSION #26	580	206	1049	250	A MC 14679
COPPER JOHN EXTENSION #27	580	207	1063	585	A MC 14680
COPPER JOHN EXTENSION #28	580	208	1063	586	A MC 14681
COPPER JOHN EXTENSION #29	580	209	1063	587	A MC 14682
COPPER JOHN EXTENSION #30	580	210	1063	588	A MC 14683

ENTERED IN COMPUTER

8/23/96 DM SR

45 sqm

RECEIVED
BUREAU OF
LAND MANAGEMENT
EXHIBIT "A" CONTINUED

AUG 5 10 26 AM '88

ARIZONA
STATE OFFICE
PHOENIX, ARIZONA

NAME OF CLAIM	ORIGINAL RECORDATION		AMENDED RECORDATION		BLM SERIAL NO.	
	BOOK	PAGE	BOOK	PAGE	SERIAL	NO.
COPPER JOHN EXTENSION #31	580	211	1079	541	A MC	14684
COPPER JOHN EXTENSION #35	580	215	1049	251	A MC	14685
COPPER JOHN EXTENSION #42	784	59	2740	104	A MC	14686
COPPER JOHN EXTENSION #43	784	60	2740	105	A MC	14687
DEC NO. 1	2241	152			A MC	14688
DEC NO. 2	2241	153			A MC	14689
ESCONDIDO #1	76	623	1742	78	A MC	14690
FRIJOLE	76	547	2965	149	A MC	14691
HOPE #1	1469	28			A MC	14692
HOPE #2	1469	27			A MC	14693
JULY NO 1	2331	293			A MC	14694
JULY NO 2	2331	292			A MC	14695
LUCKY BOY #1	76	547	1742	76	A MC	14697
MAY 1	1756	197	2838	177	A MC	14698
MAY BIRD #2	890	286	2485	333	A MC	14699
MAY BIRD #3	890	287	2485	334	A MC	14700
MAY BIRD #4	890	288	2485	335	A MC	14701
MAY BIRD #5	890	289	2485	336	A MC	14702
MAY BIRD #6	890	290	2485	337	A MC	14703
MAY BIRD #7	890	291	2485	338	A MC	14704
MAY BIRD #9	977	133	2485	339	A MC	14705
MAY BIRD #10	977	134	2485	340	A MC	14706
MAY BIRD #11	977	135	2485	341	A MC	14707
MAY BIRD #16	977	140	2485	342	A MC	14708
MAY BIRD #17	977	141	2485	343	A MC	14709
MAY BIRD #18	977	142	2485	344	A MC	14710
MAY BIRD #19	977	143	2485	345	A MC	14711
MAY BIRD #21	977	145	2485	346	A MC	14712
MAY BIRD #36	1484	547	2485	347	A MC	14713
MAY BIRD #37	1484	548	2485	348	A MC	14714
MAY BIRD #38	1484	549	2485	349	A MC	14715
MAY BIRD #39	1484	550	2485	350	A MC	14716
MAY BIRD #40	1484	551	2485	351	A MC	14717
MAY BIRD #41	1484	552	2485	352	A MC	14718
MAY BIRD #42	1484	553	2485	353	A MC	14719
MAY BIRD #43	1484	554	2485	354	A MC	14720
MAY BIRD #44	1484	555	2485	355	A MC	14721
MAY BIRD #51	1484	562	2485	356	A MC	14722
MAY BIRD #52	1484	563	2485	357	A MC	14723
MAY BIRD #58	1484	569	2485	358	A MC	14724
MAY BIRD #59	1484	570	2485	359	A MC	14725
MAY BIRD #60	1484	571	2485	360	A MC	14726
MAY BIRD #62	1484	573	2485	361	A MC	14727
MONZONITE NO. I	1602	116			A MC	14728
NEW YEARS EVE EXT. #12	638	131	2731	379	A MC	14729

ENTERED IN COMPUTER

8/23/96 DM SR

45 54m

RECEIVED
BUREAU OF
LAND MANAGEMENT

EXHIBIT "A" CONTINUED

AUG 5 10 26 AM '96

NAME OF CLAIM	ORIGINAL RECORDATION		AMENDED RECORDATION		BLM SERIAL NO.	
	BOOK	PAGE	BOOK	PAGE	SERIAL	NO.
NEW YEARS EVE EXT. #13	638	132	2731	380	A MC	14730
NEW YEARS EVE EXT. #14	641	66	2731	381	A MC	14731
NEW YEARS EVE EXT. #15	638	133	2731	382	A MC	14732
NEW YEARS EVE EXT. #16	638	138	2747	206	A MC	14733
NEW YEARS EVE EXT. #17	638	129	2731	384	A MC	14734
NEW YEARS EVE EXT. #18	638	135	2731	385	A MC	14735
NEW YEARS EVE EXT. #19	638	130	2731	386	A MC	14736
NEW YEARS EVE EXT. #20	638	134	2731	387	A MC	14737
NEW YEARS EVE EXT. #21	638	137	2731	388	A MC	14738
NEW YEARS EVE EXT. #22	638	136	2747	205	A MC	14739
OAKIE #1	821	79	1079	538	A MC	14740
OAKIE #6	821	84	1079	539	A MC	14741
OAKIE #9	821	87	1079	540	A MC	14742
OAKIE NO. 21	2302	199			A MC	14743
OAKIE NO. 22	2302	200			A MC	14744
OAKIE NO. 23	2302	201			A MC	14745
OAKIE NO. 24	2302	202			A MC	14746
OAKIE NO. 25	2302	203			A MC	14747
OAKIE NO. 26	2302	204			A MC	14748
OAKIE NO. 27	2302	205			A MC	14749
OCTOBER NO. 2	2469	245			A MC	14750
PANA BLANCA EXT. NO. 1	784	62	2379	301	A MC	14751
PANA BLANCA EXT. NO. 2	784	63	2379	302	A MC	14752
PANA BLANCA EXT. NO. 3	784	64	2379	303	A MC	14753
PANA BLANCA EXT. NO. 4	784	65	2379	304	A MC	14754
PANA BLANCA EXT. NO. 5	784	66	2556	374	A MC	14755
PANA BLANCA EXTENSION #6	784	68	2379	306	A MC	14756
PANA BLANCA EXTENSION #7	784	67	2556	375	A MC	14757
PANA BLANCA EXT. NO. 8	784	69	2379	308	A MC	14758
P. B. NO. 2	2314	299	2444	238	A MC	14759
P. B. NO. 5	2330	287	2384	183	A MC	14760
P. B. NO. 8	2380	290			A MC	14761
PENA BLANCA #5	681	235	2379	294	A MC	14762
PLADA #1	2731	365			A MC	14763
PLADA #2	2731	366			A MC	14764
PLADA #3	2731	367	2747	207	A MC	14765
PLADA #4	2731	368			A MC	14766
PLADA #5	2731	369			A MC	14767
PLADA #6	2731	370	2769	82	A MC	14768
QUARTZ HILL #3	1648	569	2485	362	A MC	14769
RED HILL EXTENSION #1	512	411	1072	586	A MC	14770
RED HILL EXTENSION #2	512	412	1003	382	A MC	14771
RED HILL EXTENSION #3	512	413	1049	254	A MC	14772
RED HILL EXTENSION #6	646	241	1063	575	A MC	14773
RED HILL EXTENSION #7	646	242	1072	587	A MC	14774

ENTERED IN COMPUTER

8/23/96 *cmj jr*

45 sqm

EXHIBIT "A" CONTINUED

NAME OF CLAIM	ORIGINAL RECORDATION		AMENDED RECORDATION		BLM SERIAL NO.	
	BOOK	PAGE	BOOK	PAGE	SERIAL	NO.
RED HILL EXTENSION #10	646	244	1072	588	A MC	14775
RED HILL EXTENSION #11	646	245	1063	572	A MC	14776
RED HILL EXTENSION #12	646	246	1063	573	A MC	14777
RED HILL EXTENSION #13	646	247	1049	256	A MC	14778
RED HILL EXTENSION #17	821	78	1049	257	A MC	14779
RESERVE NO. 7	822	486			A MC	14781
RESERVE NO. 8	822	487			A MC	14782
RESERVE NO. 9	822	488			A MC	14783
RESERVE NO. 10	822	489			A MC	14784
RESERVE NO. 11	822	490			A MC	14785
RESERVE NO. 12	822	491			A MC	14786
RESERVE NO. 13	822	492			A MC	14787
RESERVE NO. 14	822	493			A MC	14788
RESERVE #15	822	494	1154	188	A MC	14789
RESERVE #16	923	581			A MC	14790
RESERVE #17	923	592			A MC	14791
RESERVE #18	923	593			A MC	14792
RESERVE #19	923	594	1154	189	A MC	14793
RESERVE #20	923	595			A MC	14794
RESERVE #21	923	596			A MC	14795
RESERVE #22	932	353			A MC	14796
RESERVE #23	923	582			A MC	14797
RESERVE #24	923	583			A MC	14798
RESERVE #25	923	584			A MC	14799
RESERVE #26	923	585			A MC	14800
RESERVE #27	923	586			A MC	14801
RESERVE #28	923	587			A MC	14802
RESERVE #29	935	566			A MC	14803
RESERVE #30	923	588			A MC	14804
RESERVE #31	923	589			A MC	14805
RESERVE #32	923	590			A MC	14806
RESERVE #33	923	591			A MC	14807
RESERVE #34	935	565			A MC	14808
RESERVE NO. 36 FRACTION	2302	215			A MC	14809
RESERVE NO. 37 FRACTION	2302	216			A MC	14810
RESERVE NO. 38 FRACTION	2302	217			A MC	14811
RESERVE NO. 39 FRACTION	2302	218			A MC	14812
SEPT. NO 4	2331	291			A MC	14813
SEPT. NO 5	2331	290			A MC	14814
SEPT. NO 6	2331	289			A MC	14815
TINAJA #3	836	404	1063	578	A MC	14816
TINAJA #4	836	405	1063	579	A MC	14817
TINAJA #5	836	406	1063	580	A MC	14818
TINAJA #9	836	410	1063	581	A MC	14821
TINAJA #10	836	411	1063	582	A MC	14822

ENTERED IN COMPUTER

7/28/96 DM

SR

45 sep

EXHIBIT "A" CONTINUED

NAME OF CLAIM	ORIGINAL RECORDATION		AMENDED RECORDATION		BLM SERIAL NO.	
	BOOK	PAGE	BOOK	PAGE	SERIAL	NO.
TINAJA #11	836	412	1072	589	A MC	14823
TINAJA #12	836	413	1063	583	A MC	14824
TINAJA NO. 14	883	17			A MC	14825
TINAJA #16	915	298	1089	153	A MC	14826
TINAJA NO. 19	2302	207			A MC	14827
TINAJA NO. 20	2302	208			A MC	14828
TINAJA NO. 21	2302	209			A MC	14829
TINAJA NO. 22	2302	210			A MC	14830
TINAJA NO. 23	2302	211			A MC	14831
TINAJA NO. 24	2302	212			A MC	14832
TINAJA NO. 25	2302	213			A MC	14833
TINAJA NO. 26	2302	214			A MC	14834
VIRGINIA #1	1734	53	1746	522	A MC	14835
VIRGINIA #2	1734	54	1746	523	A MC	14836
VIRGINIA #3	1734	55	1746	524	A MC	14837
VIRGINIA #4	1734	56	1748	571	A MC	14838
ANTICIPATION # 9	8011	2117			A MC	267423
ANTICIPATION #10	8011	2120			A MC	267424
ANTICIPATION #20	8011	2123			A MC	267425
ANTICIPATION #24	8011	2125			A MC	267426
TINAJA NO. 6	8011	2135			A MC	267427
TINAJA NO. 7	8011	2133			A MC	267428
COPPER EMPIRE #1	8011	2127			A MC	267429
JULY NO. 5	8011	2129			A MC	267430
RESERVE #3	8011	2131			A MC	267431

RECEIVED
 BUREAU OF
 LAND MANAGEMENT
 ARIZONA
 STATE OFFICE
 PHOENIX, ARIZONA
 Aug 5 10 26 AM '96

ENTERED IN COMPUTER

8/23/96 AM SR

25 sep

UNITED STATES
DEPARTMENT OF THE INTERIOR
BUREAU OF LAND MANAGEMENT

RECEIPT AND ACCOUNTING ADVICE

NO. 2228436

Y0792

03/25/84

Subject: CLAIM MAINTENANCE FEE 1987 (24)

24 11

24,100.00

Applicant:

CYPRUS AMAX MINERALS CO.
9100 EAST MINERAL CIRCLE
BOX 3299
ENGLEWOOD, CO 80155-3299

Remitter: SAME AS O.K. #0220-266

Assignor:

LEASE MANAGEMENT DATA										
<input type="checkbox"/> NEW <input type="checkbox"/> UPDATE <input type="checkbox"/> PAYMENT										
ORIGINAL SERIAL NO.	ASG.	TYPE	ST.	CTY.	FUND SYMBOL			ACRES/UNITS	RATE	
AMC 14600, ET AL										
AMOUNT	ANV. DATE	EXP. DATE	BILL CYC.	S/C	DISTRICT	NEXT BILL	MISC. DATA	U of M	ACTUAL UNIT	
ASSIGNMENT SERIAL NO.	ASG.	TYPE	ST.	CTY.	FUND SYMBOL			ACRES/UNITS	RATE	
AMOUNT	ANV. DATE	EXP. DATE	BILL CYC.	S/C	DISTRICT	NEXT BILL	MISC. DATA	U of M	ACTUAL UNIT	
APPLY REMITTANCE										
ACTION	FUND SYMBOL	CTY.	AMOUNT	Remarks:						
FILING FEE				14600-14604 5						
				14606-14607 2						
				14609-14637 29						
				14638-14655 18						
RENTAL				14657-14683 27						
				14684-14695 12						
				14697-14729 33						
UNEARNED				14730-14774 45						
				14775-14779 5						
REFUND				14781-14818 38						
				14821-14822 2						
TOTAL				14823-14838 16						
AMOUNT DUE				267423-267431 9						
<input type="checkbox"/> Lease in Escrow? <input type="checkbox"/> KGS? <input type="checkbox"/> Auto Escalates? <input type="checkbox"/> Auto Renew?				Of Interest? Operating Rights? Operator Bond Filed?				FOR MMS USE ONLY BILLEE NUMBER: 241 OCS SECTION CODE		FOREST REFUGE DATE:



Cyprus Amax Minerals Company
9100 East Mineral Circle
Post Office Box 3299
Englewood, Colorado 80155-3299
(303) 643-5000

1459852674235

Certified Mail

August 10, 1995

U.S. Department of the Interior
Bureau of Land Management
3707 North 7th Street
Siete Square Building
Phoenix, Arizona 85014

**Maintenance Fees for Unpatented Mining Claims
Cyprus Sierrita Corporation**


Gentlemen:

Pursuant to 43 CFR § 3833.1-5, as amended, Cyprus Sierrita Corporation desires to retain/maintain the 241 unpatented lode mining claims and mill sites which are listed on the attached Exhibit "A". Also, enclosed is our check in the amount of \$24,100.00 (\$100.00 per claim) to cover the required maintenance fees necessary to retain/maintain the claims through the period ending 12:00 noon on September 1, 1996.

Please acknowledge receipt by dating and signing where indicated below and return one (1) copy of this letter, together with a date and time stamped copy of Exhibit "A", to the attention of the **Land Management Department** at the above letterhead address.

Should you have any questions, please contact me at (303) 643-5140. Thank you for your assistance.

Yours truly,


Kim Aaron
Land Administrator

/kaa

Enclosures

AUG 31 1995
ENTERED IN COMPUTER ES.
96 maintenance fee

PHOENIX, ARIZONA
9:00 A.M.

AUG 14 1995

RECEIVED
BLM AZ STATE OFFICE

RECEIVED AND ACKNOWLEDGED THIS ____ DAY OF AUGUST, 1995

BY: _____

TITLE: _____

241 5900

AMC 14598

EXHIBIT "A"

Attached to and made a part of that certain letter dated the 10th day of August, 1995, covering the following described unpatented mining claims and mill sites located in Twin Buttes Mining District, Gila and Salt River Principal Meridian, Pima County, Arizona, to-wit:

NAME OF CLAIM	ORIGINAL RECORDATION		AMENDED RECORDATION		BLM SERIAL NO.	
	BOOK	PAGE	BOOK	PAGE	SERIAL	NO.
ANTICIPATION #11	818	547	1306	302	A MC 14600	}
ANTICIPATION NO. 13	836	415			A MC 14601	
ANTICIPATION NO. 14	836	416			A MC 14602	
ANTICIPATION # 18	836	420	1306	303	A MC 14603	
ANTICIPATION #19	836	421	1306	304	A MC 14604	
ANTICIPATION #22	915	300			A MC 14606	
ANTICIPATION #23	915	301			A MC 14607	
ANTICIPATION #25	923	598			A MC 14609	
BLACK JACK #1	77	289	2270	231	A MC 14610	
BLACK JACK #2	77	288	2280	467	A MC 14611	
BLACK JACK #3	77	287	2280	468	A MC 14612	
BLACK JACK #4	77	286	2280	469	A MC 14613	
BLACK JACK EXT. NO. 1	380	37	2280	489	A MC 14614	
BLACK JACK EXT. NO. 2	380	38	2280	490	A MC 14615	
BLUE BELL 1	808	587	2838	180	A MC 14616	
BLUE BELL 2	808	588	2838	181	A MC 14617	
BLUE BELL 3	808	589	2838	182	A MC 14618	
BLUE BELL 4	808	590	2838	183	A MC 14619	
BLUE BELL 5	808	591	2838	184	A MC 14620	
BLUE BELL 6	808	592	2838	185	A MC 14621	
BLUE BELL 7	808	593	2838	186	A MC 14622	
BLUE BELL 8	808	594	2838	187	A MC 14623	
BLUE BELL 9	808	595	2838	188	A MC 14624	
BLUE BELL 10	808	596	2838	189	A MC 14625	
BLUE BELL 11	808	597	2838	190	A MC 14626	
BLUE BELL 12	808	598	2838	191	A MC 14627	
BLUE BELL 13	808	599	2838	192	A MC 14628	
BLUE BELL #14	808	600	2838	193	A MC 14629	
BLUE BELL 15	809	1	2838	194	A MC 14630	
BLUE BELL 16	809	2	2838	195	A MC 14631	
BLUE BELL 17	809	3	2838	196	A MC 14632	
BLUE BELL 18	809	4	2838	197	A MC 14633	
BLUE BELL 19	809	5	2838	198	A MC 14634	
BLUE BELL 20	809	6	2838	199	A MC 14635	
BLUE BELL 21	809	7	2838	200	A MC 14636	
BLUE BELL 22	809	8	2838	201	A MC 14637	

PHOENIX, ARIZONA
9:00 A.M. NOV 00 1995

RECEIVED
BLM AZ STATE OFFICE
AUG 14 1995

ENTERED IN COMPUTER

96 maintenance fee

EXHIBIT "A" CONTINUED

RECEIVED
 BLM ARIZONA
 APR 14 1995
 9:00 A.M.
 PHOENIX, ARIZONA

NAME OF CLAIM	ORIGINAL RECORDATION		AMENDED RECORDATION		BLM SERIAL NO.	
	BOOK	PAGE	BOOK	PAGE	SERIAL	NO.
BOUNDARY #7	1340	322			A MC	14638
BOUNDARY #8	1340	323			A MC	14639
BOUNDARY #9	1340	324			A MC	14640
BOUNDARY #10	1340	325			A MC	14641
BOUNDARY #11	1340	326			A MC	14642
BOUNDARY #12	1340	327			A MC	14643
BOUNDARY #13	1340	328			A MC	14644
BOUNDARY #14	1340	329			A MC	14645
BOUNDARY #15	1340	330			A MC	14646
BOUNDARY #16	1340	331			A MC	14647
BOUNDARY #17	1340	332			A MC	14648
BOUNDARY #18	1340	333			A MC	14649
BOUNDARY #19	1340	334			A MC	14650
BOUNDARY #20	1340	335			A MC	14651
BOUNDARY #21	1340	336			A MC	14652
BOUNDARY #22	1340	337			A MC	14653
BOUNDARY #23 FRACTION	1340	338			A MC	14654
BOUNDARY #24 FRACTION	1340	339			A MC	14655
COPPER EMPIRE #2	638	148	1306	307	A MC	14657
COPPER EMPIRE #3	817	51	1306	308	A MC	14658
COPPER EMPIRE #4	817	52	1306	309	A MC	14659
COPPER EMPIRE #5	817	53	1306	310	A MC	14660
COPPER EMPIRE #6	817	54	1306	311	A MC	14661
COPPER EMPIRE #7	817	55	2838	178	A MC	14662
COPPER EMPIRE #8	817	56	1306	313	A MC	14663
COPPER EMPIRE #9	817	57	2838	179	A MC	14664
COPPER EMPIRE #10	817	58	1306	315	A MC	14665
COPPER GIANT #1	638	139	2731	371	A MC	14666
COPPER GIANT #2	638	140	2731	372	A MC	14667
COPPER GIANT #3	638	141	2731	373	A MC	14668
COPPER GIANT #4	638	142	2731	374	A MC	14669
COPPER GIANT #5	638	143	2731	375	A MC	14670
COPPER GIANT #6	638	144	2731	376	A MC	14671
COPPER GIANT #7	638	145	2731	377	A MC	14672
COPPER GIANT #8	638	146	2731	378	A MC	14673
COPPER JOHN EXTENSION #19	580	199	1038	524	A MC	14674
COPPER JOHN EXTENSION #21	580	201	1038	526	A MC	14675
COPPER JOHN EXTENSION #23	580	203	1038	527	A MC	14676
COPPER JOHN EXTENSION #24	580	204	1063	584	A MC	14677
COPPER JOHN EXTENSION #25	580	205	1038	528	A MC	14678
COPPER JOHN EXTENSION #26	580	206	1049	250	A MC	14679
COPPER JOHN EXTENSION #27	580	207	1063	585	A MC	14680
COPPER JOHN EXTENSION #28	580	208	1063	586	A MC	14681
COPPER JOHN EXTENSION #29	580	209	1063	587	A MC	14682
COPPER JOHN EXTENSION #30	580	210	1063	588	A MC	14683

AMC 14598

ENTERED IN COMPUTER

45 sqm

96 Maintenance fee

AMC 14598

EXHIBIT "A" CONTINUED

NAME OF CLAIM	ORIGINAL RECORDATION		AMENDED RECORDATION		BLM SERIAL NO.
	BOOK	PAGE	BOOK	PAGE	
COPPER JOHN EXTENSION #31	580	211	1079	541	A MC 14684
COPPER JOHN EXTENSION #35	580	215	1049	251	A MC 14685
COPPER JOHN EXTENSION #42	784	59	2740	104	A MC 14686
COPPER JOHN EXTENSION #43	784	60	2740	105	A MC 14687
DEC NO. 1	2241	152			A MC 14688
DEC NO. 2	2241	153			A MC 14689
ESCONDIDO #1	76	623	1742	78	A MC 14690
FRIJOLE	76	547	2965	149	A MC 14691
HOPE #1	1469	28			A MC 14692
HOPE #2	1469	27			A MC 14693
JULY NO 1	2331	293			A MC 14694
JULY NO 2	2331	292			A MC 14695
LUCKY BOY #1	76	547	1742	76	A MC 14697
MAY 1	1756	197	2838	177	A MC 14698
MAY BIRD #2	890	286	2485	333	A MC 14699
MAY BIRD #3	890	287	2485	334	A MC 14700
MAY BIRD #4	890	288	2485	335	A MC 14701
MAY BIRD #5	890	289	2485	336	A MC 14702
MAY BIRD #6	890	290	2485	337	A MC 14703
MAY BIRD #7	890	291	2485	338	A MC 14704
MAY BIRD #9	977	133	2485	339	A MC 14705
MAY BIRD #10	977	134	2485	340	A MC 14706
MAY BIRD #11	977	135	2485	341	A MC 14707
MAY BIRD #16	977	140	2485	342	A MC 14708
MAY BIRD #17	977	141	2485	343	A MC 14709
MAY BIRD #18	977	142	2485	344	A MC 14710
MAY BIRD #19	977	143	2485	345	A MC 14711
MAY BIRD #21	977	145	2485	346	A MC 14712
MAY BIRD #36	1484	547	2485	347	A MC 14713
MAY BIRD #37	1484	548	2485	348	A MC 14714
MAY BIRD #38	1484	549	2485	349	A MC 14715
MAY BIRD #39	1484	550	2485	350	A MC 14716
MAY BIRD #40	1484	551	2485	351	A MC 14717
MAY BIRD #41	1484	552	2485	352	A MC 14718
MAY BIRD #42	1484	553	2485	353	A MC 14719
MAY BIRD #43	1484	554	2485	354	A MC 14720
MAY BIRD #44	1484	555	2485	355	A MC 14721
MAY BIRD #51	1484	562	2485	356	A MC 14722
MAY BIRD #52	1484	563	2485	357	A MC 14723
MAY BIRD #58	1484	569	2485	358	A MC 14724
MAY BIRD #59	1484	570	2485	359	A MC 14725
MAY BIRD #60	1484	571	2485	360	A MC 14726
MAY BIRD #62	1484	573	2485	361	A MC 14727
MONZONITE NO. I	1602	116			A MC 14728
NEW YEARS EVE EXT. #12	638	131	2731	379	A MC 14729

RECEIVED
 BLM
 PHOENIX, ARIZONA
 AUG 14 9:00 AM '84

ENTERED IN COMPUTER
 96 maintenance fee

45 am

AMC 14598

RECEIVED
PHOENIX, ARIZONA
9:00 A.M.
AUG. 14. 58
PAGE 4

EXHIBIT "A" CONTINUED

NAME OF CLAIM	ORIGINAL RECORDATION		AMENDED RECORDATION		BLM SERIAL	NO.
	BOOK	PAGE	BOOK	PAGE		
NEW YEARS EVE EXT. #13	638	132	2731	380	A MC	14730
NEW YEARS EVE EXT. #14	641	66	2731	381	A MC	14731
NEW YEARS EVE EXT. #15	638	133	2731	382	A MC	14732
NEW YEARS EVE EXT. #16	638	138	2747	206	A MC	14733
NEW YEARS EVE EXT. #17	638	129	2731	384	A MC	14734
NEW YEARS EVE EXT. #18	638	135	2731	385	A MC	14735
NEW YEARS EVE EXT. #19	638	130	2731	386	A MC	14736
NEW YEARS EVE EXT. #20	638	134	2731	387	A MC	14737
NEW YEARS EVE EXT. #21	638	137	2731	388	A MC	14738
NEW YEARS EVE EXT. #22	638	136	2747	205	A MC	14739
OAKIE #1	821	79	1079	538	A MC	14740
OAKIE #6	821	84	1079	539	A MC	14741
OAKIE #9	821	87	1079	540	A MC	14742
OAKIE NO. 21	2302	199			A MC	14743
OAKIE NO. 22	2302	200			A MC	14744
OAKIE NO. 23	2302	201			A MC	14745
OAKIE NO. 24	2302	202			A MC	14746
OAKIE NO. 25	2302	203			A MC	14747
OAKIE NO. 26	2302	204			A MC	14748
OAKIE NO. 27	2302	205			A MC	14749
OCTOBER NO. 2	2469	245			A MC	14750
PANA BLANCA EXT. NO. 1	784	62	2379	301	A MC	14751
PANA BLANCA EXT. NO. 2	784	63	2379	302	A MC	14752
PANA BLANCA EXT. NO. 3	784	64	2379	303	A MC	14753
PANA BLANCA EXT. NO. 4	784	65	2379	304	A MC	14754
PANA BLANCA EXT. NO. 5	784	66	2556	374	A MC	14755
PANA BLANCA EXTENTION #6	784	68	2379	306	A MC	14756
PANA BLANCA EXTENTION #7	784	67	2556	375	A MC	14757
PANA BLANCA EXT. NO. 8	784	69	2379	308	A MC	14758
P. B. NO. 2	2314	299	2444	238	A MC	14759
P. B. NO. 5	2330	287	2384	183	A MC	14760
P. B. NO. 8	2380	290			A MC	14761
PENA BLANCA #5	681	235	2379	294	A MC	14762
PLADA #1	2731	365			A MC	14763
PLADA #2	2731	366			A MC	14764
PLADA #3	2731	367	2747	207	A MC	14765
PLADA #4	2731	368			A MC	14766
PLADA #5	2731	369			A MC	14767
PLADA #6	2731	370	2769	82	A MC	14768
QUARTZ HILL #3	1648	569	2485	362	A MC	14769
RED HILL EXTENSION #1	512	411	1072	586	A MC	14770
RED HILL EXTENSION #2	512	412	1003	382	A MC	14771
RED HILL EXTENSION #3	512	413	1049	254	A MC	14772
RED HILL EXTENSION #6	646	241	1063	575	A MC	14773
RED HILL EXTENSION #7	646	242	1072	587	A MC	14774

ENTERED IN COMPUTER

No maintenance fee

45 sqm

Amc 14598

EXHIBIT "A" CONTINUED

RECEIVED
BLM
AUG 14 '55
9:00 AM
PHOENIX, ARIZONA

NAME OF CLAIM	ORIGINAL RECORDATION		AMENDED RECORDATION		SERIAL	PAGE NO.
	BOOK	PAGE	BOOK	PAGE		
RED HILL EXTENSION #10	646	244	1072	588	A MC	14775
RED HILL EXTENSION #11	646	245	1063	572	A MC	14776
RED HILL EXTENSION #12	646	246	1063	573	A MC	14777
RED HILL EXTENSION #13	646	247	1049	256	A MC	14778
RED HILL EXTENSION #17	821	78	1049	257	A MC	14779
RESERVE NO. 7	822	486			A MC	14781
RESERVE NO. 8	822	487			A MC	14782
RESERVE NO. 9	822	488			A MC	14783
RESERVE NO. 10	822	489			A MC	14784
RESERVE NO. 11	822	490			A MC	14785
RESERVE NO. 12	822	491			A MC	14786
RESERVE NO. 13	822	492			A MC	14787
RESERVE NO. 14	822	493			A MC	14788
RESERVE #15	822	494	1154	188	A MC	14789
RESERVE #16	923	581			A MC	14790
RESERVE #17	923	592			A MC	14791
RESERVE #18	923	593			A MC	14792
RESERVE #19	923	594	1154	189	A MC	14793
RESERVE #20	923	595			A MC	14794
RESERVE #21	923	596			A MC	14795
RESERVE #22	932	353			A MC	14796
RESERVE #23	923	582			A MC	14797
RESERVE #24	923	583			A MC	14798
RESERVE #25	923	584			A MC	14799
RESERVE #26	923	585			A MC	14800
RESERVE #27	923	586			A MC	14801
RESERVE #28	923	587			A MC	14802
RESERVE #29	935	566			A MC	14803
RESERVE #30	923	588			A MC	14804
RESERVE #31	923	589			A MC	14805
RESERVE #32	923	590			A MC	14806
RESERVE #33	923	591			A MC	14807
RESERVE #34	935	565			A MC	14808
RESERVE NO. 36 FRACTION	2302	215			A MC	14809
RESERVE NO. 37 FRACTION	2302	216			A MC	14810
RESERVE NO. 38 FRACTION	2302	217			A MC	14811
RESERVE NO. 39 FRACTION	2302	218			A MC	14812
SEPT. NO 4	2331	291			A MC	14813
SEPT. NO 5	2331	290			A MC	14814
SEPT. NO 6	2331	289			A MC	14815
TINAJA #3	836	404	1063	578	A MC	14816
TINAJA #4	836	405	1063	579	A MC	14817
TINAJA #5	836	406	1063	580	A MC	14818
TINAJA #9	836	410	1063	581	A MC	14821
TINAJA #10	836	411	1063	582	A MC	14822

ENTERED IN COMPUTER

96 maintenance fee

45 sym

Amc 14598

267423

EXHIBIT "A" CONTINUED

NAME OF CLAIM	ORIGINAL RECORDATION		AMENDED RECORDATION		BLM SERIAL NO.	
	BOOK	PAGE	BOOK	PAGE	SERIAL	NO.
TINAJA #11	836	412	1072	589	A MC	14823
TINAJA #12	836	413	1063	583	A MC	14824
TINAJA NO. 14	883	17			A MC	14825
TINAJA #16	915	298	1089	153	A MC	14826
TINAJA NO. 19	2302	207			A MC	14827
TINAJA NO. 20	2302	208			A MC	14828
TINAJA NO. 21	2302	209			A MC	14829
TINAJA NO. 22	2302	210			A MC	14830
TINAJA NO. 23	2302	211			A MC	14831
TINAJA NO. 24	2302	212			A MC	14832
TINAJA NO. 25	2302	213			A MC	14833
TINAJA NO. 26	2302	214			A MC	14834
VIRGINIA #1	1734	53	1746	522	A MC	14835
VIRGINIA #2	1734	54	1746	523	A MC	14836
VIRGINIA #3	1734	55	1746	524	A MC	14837
VIRGINIA #4	1734	56	1748	571	A MC	14838
ANTICIPATION # 9	8011	2117			A MC	267423
ANTICIPATION #10	8011	2120			A MC	267424
ANTICIPATION #20	8011	2123			A MC	267425
ANTICIPATION #24	8011	2125			A MC	267426
TINAJA NO. 6	8011	2135			A MC	267427
TINAJA NO. 7	8011	2133			A MC	267428
COPPER EMPIRE #1	8011	2127			A MC	267429
JULY NO. 5	8011	2129			A MC	267430
RESERVE #3	8011	2131			A MC	267431

9:00 A.M.
PHOENIX, ARIZONA

Aug 14 '95

RECEIVED
BLM AZ STATE OFFICE

ENTERED IN COMPUTER

96 maintenance fee

UNITED STATES
DEPARTMENT OF THE INTERIOR
BUREAU OF LAND MANAGEMENT

RECEIPT AND ACCOUNTING ADVICE

NO. 2147527 04

WG/AZ

08/14/95

Subject: CLAIM MAINTENANCE FEE 1996 (241)

2 34 13

24,100.00

Applicant:

CYPRUS AMAX MINERALS CO.
PO BOX 3299
ENGLEWOOD CO. 80155-3299

SAME CK # 02005492

Remitter: 303-643-5000

Assignor:

LEASE MANAGEMENT DATA										<input type="checkbox"/> NEW	<input type="checkbox"/> UPDATE	<input type="checkbox"/> PAYMENT
ORIGINAL SERIAL NO.	ASG.	TYPE	ST.	CTY.	FUND SYMBOL			ACRES/UNITS	RATE			
AMC 14600, ET AL												
AMOUNT	ANV. DATE	EXP. DATE	BILL CYC.	S/C	DISTRICT	NEXT BILL	MISC. DATA	U of M	ACTUAL UNITS			
ASSIGNMENT SERIAL NO.	ASG.	TYPE	ST.	CTY.	FUND SYMBOL			ACRES/UNITS	RATE			
AMOUNT	ANV. DATE	EXP. DATE	BILL CYC.	S/C	DISTRICT	NEXT BILL	MISC. DATA	U of M	ACTUAL UNITS			
APPLY REMITTANCE										Remarks:		
ACTION	FUND SYMBOL	CTY.	AMOUNT									
FILING FEE					Amc 14600-14655 47.50							
RENTAL					14657-14695 39							
					14697-14779 83							
					14781-14819 39							
UNEARNED					14821-14838 18							
REFUND					267423-267431 9							
TOTAL					241							
AMOUNT DUE												
<input type="checkbox"/> Lease in Escrow? <input type="checkbox"/> KGS? <input type="checkbox"/> Auto Escalates? <input type="checkbox"/> Auto Renew?										Of Interest? Operating Rights? Operator Bond Filed?		
										FOR MMS USE ONLY		
										BILLEE	FOREST REFUGE	
										NUMBER		
										OCS SECTION		
										CODE		

Amc 14598
Amc 267423

RECEIVED
B.L.M.
ARIZONA STATE OFFICE

EXHIBIT "A"

AUG 18 12 27 PM '94

Attached to and made a part of that certain letter dated the ^{12th} day of August, 1994, covering the following described unpatented lode mining claims located in all or portions of Sections 1, 12 and 13, Township 18 South, Range 11 East; and Sections 3, 4, 5, 6, 7, 8, 9, 10, 15, 16, 17, 18, 20, 21 and 22, Township 18 South, Range 12 East, Gila and Salt River Principal Meridian, Twin Buttes Mining District, State of Arizona, County of Pima, to-wit:

NAME OF CLAIM	ORIGINAL RECORDATION		AMENDED RECORDATION		BLM	
	BOOK	PAGE	BOOK	PAGE	SERIAL	NO.
ANTICIPATION #11	818	547	1306	302	A MC	14600
ANTICIPATION NO. 13	836	415			A MC	14601
ANTICIPATION NO. 14	836	416			A MC	14602
ANTICIPATION # 18	836	420	1306	303	A MC	14603
ANTICIPATION #19	836	421	1306	304	A MC	14604
ANTICIPATION #22	915	300			A MC	14606
ANTICIPATION #23	915	301			A MC	14607
ANTICIPATION #25	923	598			A MC	14609
BLACK JACK #1	77	289	2270	231	A MC	14610
BLACK JACK #2	77	288	2280	467	A MC	14611
BLACK JACK #3	77	287	2280	468	A MC	14612
BLACK JACK #4	77	286	2280	469	A MC	14613
BLACK JACK EXT. NO. 1	380	37	2280	489	A MC	14614
BLACK JACK EXT. NO. 2	380	38	2280	490	A MC	14615
BLUE BELL 1	808	587	2838	180	A MC	14616
BLUE BELL 2	808	588	2838	181	A MC	14617
BLUE BELL 3	808	589	2838	182	A MC	14618
BLUE BELL 4	808	590	2838	183	A MC	14619
BLUE BELL 5	808	591	2838	184	A MC	14620
BLUE BELL 6	808	592	2838	185	A MC	14621
BLUE BELL 7	808	593	2838	186	A MC	14622
BLUE BELL 8	808	594	2838	187	A MC	14623
BLUE BELL 9	808	595	2838	188	A MC	14624
BLUE BELL 10	808	596	2838	189	A MC	14625
BLUE BELL 11	808	597	2838	190	A MC	14626
BLUE BELL 12	808	598	2838	191	A MC	14627
BLUE BELL 13	808	599	2838	192	A MC	14628
BLUE BELL #14	808	600	2838	193	A MC	14629
BLUE BELL 15	809	1	2838	194	A MC	14630
BLUE BELL 16	809	2	2838	195	A MC	14631
BLUE BELL 17	809	3	2838	196	A MC	14632
BLUE BELL 18	809	4	2838	197	A MC	14633
BLUE BELL 19	809	5	2838	198	A MC	14634
BLUE BELL 20	809	6	2838	199	A MC	14635
BLUE BELL 21	809	7	2838	200	A MC	14636
BLUE BELL 22	809	8	2838	201	A MC	14637
BOUNDARY #7	1340	322			A MC	14638
BOUNDARY #8	1340	323			A MC	14639
BOUNDARY #9	1340	324			A MC	14640
BOUNDARY #10	1340	325			A MC	14641

8-30-94 913
ENTERED IN COMPUTER

95 maintenance fee

E. Stok
8-30-94

RECEIVED
B.L.M.
ARIZONA STATE OFFICE

EXHIBIT "A" CONTINUED

AUG 18 12 27 PM '94

NAME OF CLAIM	ORIGINAL RECORDATION		AMENDED RECORDATION		BLM	
	BOOK	PAGE	BOOK	PAGE	SERIAL	NO.
BOUNDARY #11	1340	326			A MC	14642
BOUNDARY #12	1340	327			A MC	14643
BOUNDARY #13	1340	328			A MC	14644
BOUNDARY #14	1340	329			A MC	14645
BOUNDARY #15	1340	330			A MC	14646
BOUNDARY #16	1340	331			A MC	14647
BOUNDARY #17	1340	332			A MC	14648
BOUNDARY #18	1340	333			A MC	14649
BOUNDARY #19	1340	334			A MC	14650
BOUNDARY #20	1340	335			A MC	14651
BOUNDARY #21	1340	336			A MC	14652
BOUNDARY #22	1340	337			A MC	14653
BOUNDARY #23 FRACTION	1340	338			A MC	14654
BOUNDARY #24 FRACTION	1340	339			A MC	14655
COPPER EMPIRE #2	638	148	1306	307	A MC	14657
COPPER EMPIRE #3	817	51	1306	308	A MC	14658
COPPER EMPIRE #4	817	52	1306	309	A MC	14659
COPPER EMPIRE #5	817	53	1306	310	A MC	14660
COPPER EMPIRE #6	817	54	1306	311	A MC	14661
COPPER EMPIRE #7	817	55	2838	178	A MC	14662
COPPER EMPIRE #8	817	56	1306	313	A MC	14663
COPPER EMPIRE #9	817	57	2838	179	A MC	14664
COPPER EMPIRE #10	817	58	1306	315	A MC	14665
COPPER GIANT #1	638	139	2731	371	A MC	14666
COPPER GIANT #2	638	140	2731	372	A MC	14667
COPPER GIANT #3	638	141	2731	373	A MC	14668
COPPER GIANT #4	638	142	2731	374	A MC	14669
COPPER GIANT #5	638	143	2731	375	A MC	14670
COPPER GIANT #6	638	144	2731	376	A MC	14671
COPPER GIANT #7	638	145	2731	377	A MC	14672
COPPER GIANT #8	638	146	2731	378	A MC	14673
COPPER JOHN EXTENSION #19	580	199	1038	524	A MC	14674
COPPER JOHN EXTENSION #21	580	201	1038	526	A MC	14675
COPPER JOHN EXTENSION #23	580	203	1038	527	A MC	14676
COPPER JOHN EXTENSION #24	580	204	1063	584	A MC	14677
COPPER JOHN EXTENSION #25	580	205	1038	528	A MC	14678
COPPER JOHN EXTENSION #26	580	206	1049	250	A MC	14679
COPPER JOHN EXTENSION #27	580	207	1063	585	A MC	14680
COPPER JOHN EXTENSION #28	580	208	1063	586	A MC	14681
COPPER JOHN EXTENSION #29	580	209	1063	587	A MC	14682
COPPER JOHN EXTENSION #30	580	210	1063	588	A MC	14683
COPPER JOHN EXTENSION #31	580	211	1079	541	A MC	14684
COPPER JOHN EXTENSION #35	580	215	1049	251	A MC	14685
COPPER JOHN EXTENSION #42	784	59	2740	104	A MC	14686
COPPER JOHN EXTENSION #43	784	60	2740	105	A MC	14687
DEC NO. 1	2241	152			A MC	14688

EXHIBIT "A" CONTINUED

AUG 18 12 27 PM '94

NAME OF CLAIM	ORIGINAL RECORDATION		AMENDED RECORDATION		BLM SERIAL NO.	
	BOOK	PAGE	BOOK	PAGE	SERIAL	NO.
DEC NO. 2	2241	153			A MC	14689
ESCONDIDO #1	76	623	1742	78	A MC	14690
FRIJOLE	76	547	2965	149	A MC	14691
HOPE #1	1469	28			A MC	14692
HOPE #2	1469	27			A MC	14693
JULY NO 1	2331	293			A MC	14694
JULY NO 2	2331	292			A MC	14695
LUCKY BOY #1	76	547	1742	76	A MC	14697
MAY 1	1756	197	2838	177	A MC	14698
MAY BIRD #2	890	286	2485	333	A MC	14699
MAY BIRD #3	890	287	2485	334	A MC	14700
MAY BIRD #4	890	288	2485	335	A MC	14701
MAY BIRD #5	890	289	2485	336	A MC	14702
MAY BIRD #6	890	290	2485	337	A MC	14703
MAY BIRD #7	890	291	2485	338	A MC	14704
MAY BIRD #9	977	133	2485	339	A MC	14705
MAY BIRD #10	977	134	2485	340	A MC	14706
MAY BIRD #11	977	135	2485	341	A MC	14707
MAY BIRD #16	977	140	2485	342	A MC	14708
MAY BIRD #17	977	141	2485	343	A MC	14709
MAY BIRD #18	977	142	2485	344	A MC	14710
MAY BIRD #19	977	143	2485	345	A MC	14711
MAY BIRD #21	977	145	2485	346	A MC	14712
MAY BIRD #36	1484	547	2485	347	A MC	14713
MAY BIRD #37	1484	548	2485	348	A MC	14714
MAY BIRD #38	1484	549	2485	349	A MC	14715
MAY BIRD #39	1484	550	2485	350	A MC	14716
MAY BIRD #40	1484	551	2485	351	A MC	14717
MAY BIRD #41	1484	552	2485	352	A MC	14718
MAY BIRD #42	1484	553	2485	353	A MC	14719
MAY BIRD #43	1484	554	2485	354	A MC	14720
MAY BIRD #44	1484	555	2485	355	A MC	14721
MAY BIRD #51	1484	562	2485	356	A MC	14722
MAY BIRD #52	1484	563	2485	357	A MC	14723
MAY BIRD #58	1484	569	2485	358	A MC	14724
MAY BIRD #59	1484	570	2485	359	A MC	14725
MAY BIRD #60	1484	571	2485	360	A MC	14726
MAY BIRD #62	1484	573	2485	361	A MC	14727
MONZONITE NO. I	1602	116			A MC	14728
NEW YEARS EVE EXT. #12	638	131	2731	379	A MC	14729
NEW YEARS EVE EXT. #13	638	132	2731	380	A MC	14730
NEW YEARS EVE EXT. #14	641	66	2731	381	A MC	14731
NEW YEARS EVE EXT. #15	638	133	2731	382	A MC	14732
NEW YEARS EVE EXT. #16	638	138	2747	206	A MC	14733
NEW YEARS EVE EXT. #17	638	129	2731	384	A MC	14734
NEW YEARS EVE EXT. #18	638	135	2731	385	A MC	14735

EXHIBIT "A" CONTINUED

AUG 18 12 27 PM '94

NAME OF CLAIM	ORIGINAL RECORDATION		AMENDED RECORDATION		BLM SERIAL NO.	
	BOOK	PAGE	BOOK	PAGE	SERIAL	NO.
NEW YEARS EVE EXT. #19	638	130	2731	386	A MC	14736
NEW YEARS EVE EXT. #20	638	134	2731	387	A MC	14737
NEW YEARS EVE EXT. #21	638	137	2731	388	A MC	14738
NEW YEARS EVE EXT. #22	638	136	2747	205	A MC	14739
OAKIE #1	821	79	1079	538	A MC	14740
OAKIE #6	821	84	1079	539	A MC	14741
OAKIE #9	821	87	1079	540	A MC	14742
OAKIE NO. 21	2302	199			A MC	14743
OAKIE NO. 22	2302	200			A MC	14744
OAKIE NO. 23	2302	201			A MC	14745
OAKIE NO. 24	2302	202			A MC	14746
OAKIE NO. 25	2302	203			A MC	14747
OAKIE NO. 26	2302	204			A MC	14748
OAKIE NO. 27	2302	205			A MC	14749
OCTOBER NO. 2	2469	245			A MC	14750
PANA BLANCA EXT. NO. 1	784	62	2379	301	A MC	14751
PANA BLANCA EXT. NO. 2	784	63	2379	302	A MC	14752
PANA BLANCA EXT. NO. 3	784	64	2379	303	A MC	14753
PANA BLANCA EXT. NO. 4	784	65	2379	304	A MC	14754
PANA BLANCA EXT. NO. 5	784	66	2556	374	A MC	14755
PANA BLANCA EXTENSION #6	784	68	2379	306	A MC	14756
PANA BLANCA EXTENSION #7	784	67	2556	375	A MC	14757
PANA BLANCA EXT. NO. 8	784	69	2379	308	A MC	14758
P. B. NO. 2	2314	299	2444	238	A MC	14759
P. B. NO. 5	2330	287	2384	183	A MC	14760
P. B. NO. 8	2380	290			A MC	14761
PENA BLANCA #5	681	235	2379	294	A MC	14762
PLADA #1	2731	365			A MC	14763
PLADA #2	2731	366			A MC	14764
PLADA #3	2731	367	2747	207	A MC	14765
PLADA #4	2731	368			A MC	14766
PLADA #5	2731	369			A MC	14767
PLADA #6	2731	370	2769	82	A MC	14768
QUARTZ HILL #3	1648	569	2485	362	A MC	14769
RED HILL EXTENSION #1	512	411	1072	586	A MC	14770
RED HILL EXTENSION #2	512	412	1003	382	A MC	14771
RED HILL EXTENSION #3	512	413	1049	254	A MC	14772
RED HILL EXTENSION #6	646	241	1063	575	A MC	14773
RED HILL EXTENSION #7	646	242	1072	587	A MC	14774
RED HILL EXTENSION #10	646	244	1072	588	A MC	14775
RED HILL EXTENSION #11	646	245	1063	572	A MC	14776
RED HILL EXTENSION #12	646	246	1063	573	A MC	14777
RED HILL EXTENSION #13	646	247	1049	256	A MC	14778
RED HILL EXTENSION #17	821	78	1049	257	A MC	14779
RESERVE NO. 7	822	486			A MC	14781
RESERVE NO. 8	822	487			A MC	14782

RECEIVED
B.L.M.

ARIZONA STATE OFFICE EXHIBIT "A" CONTINUED

AUG 18 12 27 PM '94

NAME OF CLAIM	ORIGINAL RECORDATION		AMENDED RECORDATION		BLM SERIAL NO.	
	BOOK	PAGE	BOOK	PAGE		
RESERVE NO. 9	822	488			A MC	14783
RESERVE NO. 10	822	489			A MC	14784
RESERVE NO. 11	822	490			A MC	14785
RESERVE NO. 12	822	491			A MC	14786
RESERVE NO. 13	822	492			A MC	14787
RESERVE NO. 14	822	493			A MC	14788
RESERVE #15	822	494	1154	188	A MC	14789
RESERVE #16	923	581			A MC	14790
RESERVE #17	923	592			A MC	14791
RESERVE #18	923	593			A MC	14792
RESERVE #19	923	594	1154	189	A MC	14793
RESERVE #20	923	595			A MC	14794
RESERVE #21	923	596			A MC	14795
RESERVE #22	932	353			A MC	14796
RESERVE #23	923	582			A MC	14797
RESERVE #24	923	583			A MC	14798
RESERVE #25	923	584			A MC	14799
RESERVE #26	923	585			A MC	14800
RESERVE #27	923	586			A MC	14801
RESERVE #28	923	587			A MC	14802
RESERVE #29	935	566			A MC	14803
RESERVE #30	923	588			A MC	14804
RESERVE #31	923	589			A MC	14805
RESERVE #32	923	590			A MC	14806
RESERVE #33	923	591			A MC	14807
RESERVE #34	935	565			A MC	14808
RESERVE NO. 36 FRACTION	2302	215			A MC	14809
RESERVE NO. 37 FRACTION	2302	216			A MC	14810
RESERVE NO. 38 FRACTION	2302	217			A MC	14811
RESERVE NO. 39 FRACTION	2302	218			A MC	14812
SEPT. NO 4	2331	291			A MC	14813
SEPT. NO 5	2331	290			A MC	14814
SEPT. NO 6	2331	289			A MC	14815
TINAJA #3	836	404	1063	578	A MC	14816
TINAJA #4	836	405	1063	579	A MC	14817
TINAJA #5	836	406	1063	580	A MC	14818
TINAJA #9	836	410	1063	581	A MC	14821
TINAJA #10	836	411	1063	582	A MC	14822
TINAJA #11	836	412	1072	589	A MC	14823
TINAJA #12	836	413	1063	583	A MC	14824
TINAJA NO. 14	883	17			A MC	14825
TINAJA #16	915	298	1089	153	A MC	14826
TINAJA NO. 19	2302	207			A MC	14827
TINAJA NO. 20	2302	208			A MC	14828
TINAJA NO. 21	2302	209			A MC	14829
TINAJA NO. 22	2302	210			A MC	14830

EXHIBIT "A" CONTINUED

AUG 18 12 27 PM '94

NAME OF CLAIM	ORIGINAL RECORDATION		AMENDED RECORDATION		BLM SERIAL NO.	
	BOOK	PAGE	BOOK	PAGE	SERIAL	NO.
TINAJA NO. 23	2302	211			A MC	14831
TINAJA NO. 24	2302	212			A MC	14832
TINAJA NO. 25	2302	213			A MC	14833
TINAJA NO. 26	2302	214			A MC	14834
VIRGINIA #1	1734	53	1746	522	A MC	14835
VIRGINIA #2	1734	54	1746	523	A MC	14836
VIRGINIA #3	1734	55	1746	524	A MC	14837
VIRGINIA #4	1734	56	1748	571	A MC	14838
ANTICIPATION # 9	8011	2117			A MC	267423
ANTICIPATION #10	8011	2120			A MC	267424
ANTICIPATION #20	8011	2123			A MC	267425
ANTICIPATION #24	8011	2125			A MC	267426
TINAJA NO. 6	8011	2135			A MC	267427
TINAJA NO. 7	8011	2133			A MC	267428
COPPER EMPIRE #1	8011	2127			A MC	267429
JULY NO. 5	8011	2129			A MC	267430
RESERVE #3	8011	2131			A MC	267431



Cyprus Amax Minerals Company
9100 East Mineral Circle
Post Office Box 3299
Englewood, Colorado 80155
303-643-5000

CERTIFIED MAIL, RETURN RECEIPT REQUESTED

August 12, 1994

U.S. Department of the Interior
Bureau of Land Management
3707 North 7th Street
Siete Square Building
Phoenix, Arizona 85014

RECEIVED
B.L.M. AZ STATE OFFICE
AUG 18 '94
9:00 A.M.
PHOENIX, ARIZONA

Maintenance Fees for Unpatented Mining Claims
Cyprus Sierrita Corporation

Gentlemen:

Pursuant to the Acts of October 5, 1992 (P.L. 102-381, 106 Stat. 1374, 1378-79) and August 10, 1993 (P.L. 103-66, 107 Stat. 312) and 43 CFR § 3833.1-5, as amended, Cyprus Sierrita Corporation desires to retain/maintain the 241 unpatented mining claims which are listed on the attached Exhibit "A". Also, enclosed is our check in the amount of \$24,100.00 (\$100.00 per claim) to cover the required maintenance fees necessary to retain/maintain the claims through the period ending 12:00 noon on September 1, 1995.

Please acknowledge receipt by dating and signing where indicated below and return one (1) copy of this letter, together with a date and time stamped copy of Exhibit "A", to the attention of the Land Management Department at the above letterhead address.

Should you have any questions, please contact me at (303) 643-5140. Thank you for your assistance.

Yours truly,

Kim Aaron
Land Administrator

/kaa

Enclosures

RECEIVED & ACKNOWLEDGED THIS _____ DAY OF AUGUST, 1994.

BY: _____

TITLE: _____

241 sqm 8/18/94



Cyprus Amax Minerals Company
9100 East Mineral Circle
Post Office Box 3299
Englewood, Colorado 80155
303-643-5000

CERTIFIED MAIL, RETURN RECEIPT REQUESTED

August 12, 1994

U.S. Department of the Interior
Bureau of Land Management
3707 North 7th Street
Siete Square Building
Phoenix, Arizona 85014

9:00 A.M.
PHOENIX, ARIZONA

AUG 18 '94

RECEIVED
BLM AZ STATE OFFICE

Maintenance Fees for Unpatented Mining Claims
Cyprus Sierrita Corporation

Gentlemen:

Pursuant to the Acts of October 5, 1992 (P.L. 102-381, 106 Stat. 1374, 1378-79) and August 10, 1993 (P.L. 103-66, 107 Stat. 312) and 43 CFR § 3833.1-5, as amended, Cyprus Sierrita Corporation desires to retain/maintain the 241 unpatented mining claims which are listed on the attached Exhibit "A". Also, enclosed is our check in the amount of \$24,100.00 (\$100.00 per claim) to cover the required maintenance fees necessary to retain/maintain the claims through the period ending 12:00 noon on September 1, 1995.

Please acknowledge receipt by dating and signing where indicated below and return one (1) copy of this letter, together with a date and time stamped copy of Exhibit "A", to the attention of the Land Management Department at the above letterhead address.

Should you have any questions, please contact me at (303) 643-5140. Thank you for your assistance.

Yours truly,

Kim Aaron
Land Administrator

/kaa

Enclosures

RECEIVED & ACKNOWLEDGED THIS _____ DAY OF AUGUST, 1994.

BY: _____

TITLE: _____



**CYPRUS
Minerals Company**

Cyprus Minerals Company
9100 East Mineral Circle
Post Office Box 3299
Englewood, Colorado 80155
303-643-5000

CERTIFIED MAIL, RETURN RECEIPT REQUESTED

August 12, 1993

Bureau of Land Management
Arizona State Office
3707 North Seventh Street
Siete Square Building
Phoenix, Arizona 85014

14598
267423
TD

L-100441
Holding Fees for Unpatented Lode Mining Claims
Cyprus Sierrita Corporation

Gentlemen:

Pursuant to the Act of October 5, 1992 (Public Law 102-381, 106 Stat. 1374, 1378-79) and 43 CFR § 3734.1(c), as amended, Cyprus desires to retain/maintain 241 unpatented lode mining claims known as the Anticipation #11, et al., BLM Serial Nos. A MC 14600, et al. which are identified on the list attached hereto as Exhibit "A". Also, enclosed is Cyprus' check in the amount of \$48,200.00 (\$200.00 per claim) to cover the required holding fees necessary to retain/maintain the aforementioned claims through the period ending 12:00 noon on September 1, 1994.

Please acknowledge receipt of the above mentioned list of claims and check by dating and signing where indicated below and return one (1) copy of this letter, together with a date and time stamped copy of Exhibit "A", to the attention of the Land Management Department at the above mentioned letterhead address.

Should you have any questions concerning this matter, please do not hesitate to contact me at (303) 643-5188. Thank you for your cooperation and assistance.

Sincerely yours,

P. J. Brady
Land Administrator
Land Management Department
Mail Code 254S

Received and acknowledged this _____ day of August, 1993.

By: _____

Title: _____

/pjb

Enclosures

93 + 94 Rental
ENTERED IN COMPUTER

Chk 1-25-94
F. [Signature]

9:00 A.M.
PHOENIX, ARIZONA

AUG 16 '93

RECEIVED
BLM, AZ STATE OFFICE

EXHIBIT "A"

RECEIVED
 BLM, AZ STATE OFFICE
 AUG 16 '93
 9:00 A.M.
 PHOENIX, ARIZONA

Attached to and made a part of that certain letter dated 12 day of August, 1993, covering the following described unpatented lode mining claims located in all or portions of Sections 1, 12 and 13, Township 18 South, Range 11 East; and Sections 3, 4, 5, 6, 7, 8, 9, 10, 15, 16, 17, 18, 20, 21 and 22, Township 18 South, Range 12 East, Gila and Salt River Principal Meridian, Twin Buttes Mining District, State of Arizona, County of Pima, to-wit:

NAME OF CLAIM	ORIGINAL RECORDATION		AMENDED RECORDATION		BLM SERIAL NO.	
	BOOK	PAGE	BOOK	PAGE	SERIAL	NO.
ANTICIPATION #11	818	547	1306	302	A MC	14600
ANTICIPATION NO. 13	836	415			A MC	14601
ANTICIPATION NO. 14	836	416			A MC	14602
ANTICIPATION # 18	836	420	1306	303	A MC	14603
ANTICIPATION #19 ✓	836	421	1306	304	A MC	14604 ✓
ANTICIPATION #22 ✓	915	300			A MC	14606 ✓
ANTICIPATION #23 ✓	915	301			A MC	14607 ✓
ANTICIPATION #25 ✓	923	598			A MC	14609 ✓
BLACK JACK #1	77	289	2270	231	A MC	14610
BLACK JACK #2	77	288	2280	467	A MC	14611
BLACK JACK #3	77	287	2280	468	A MC	14612
BLACK JACK #4	77	286	2280	469	A MC	14613
BLACK JACK EXT. NO. 1 ✓	380	37	2280	489	A MC	14614
BLACK JACK EXT. NO. 2 ✓	380	38	2280	490	A MC	14615
BLUE BELL 1 ✓	808	587	2838	180	A MC	14616
BLUE BELL 2 ✓	808	588	2838	181	A MC	14617
BLUE BELL 3 ✓	808	589	2838	182	A MC	14618
BLUE BELL 4 ✓	808	590	2838	183	A MC	14619
BLUE BELL 5 ✓	808	591	2838	184	A MC	14620
BLUE BELL 6 ✓	808	592	2838	185	A MC	14621
BLUE BELL 7 ✓	808	593	2838	186	A MC	14622
BLUE BELL 8	808	594	2838	187	A MC	14623
BLUE BELL 9	808	595	2838	188	A MC	14624
BLUE BELL 10 ✓	808	596	2838	189	A MC	14625
BLUE BELL 11 ✓	808	597	2838	190	A MC	14626
BLUE BELL 12 ✓	808	598	2838	191	A MC	14627
BLUE BELL 13	808	599	2838	192	A MC	14628
BLUE BELL #14	808	600	2838	193	A MC	14629
BLUE BELL 15 ✓	809	1	2838	194	A MC	14630
BLUE BELL 16 ✓	809	2	2838	195	A MC	14631
BLUE BELL 17 ✓	809	3	2838	196	A MC	14632
BLUE BELL 18 ✓	809	4	2838	197	A MC	14633
BLUE BELL 19 ✓	809	5	2838	198	A MC	14634
BLUE BELL 20 ✓	809	6	2838	199	A MC	14635
BLUE BELL 21 ✓	809	7	2838	200	A MC	14636
BLUE BELL 22	809	8	2838	201	A MC	14637
BOUNDARY #7 ✓	1340	322			A MC	14638
BOUNDARY #8	1340	323			A MC	14639
BOUNDARY #9	1340	324			A MC	14640
BOUNDARY #10 ✓	1340	325			A MC	14641

EXHIBIT "A" CONTINUED

9:00 AM
PHOENIX, ARIZONA

AUG 16 '93

RECEIVED
BLM OFFICE
S.L.M. AZ STATE

NAME OF CLAIM	ORIGINAL RECORDATION		AMENDED RECORDATION		SERIAL NO.
	BOOK	PAGE	BOOK	PAGE	
BOUNDARY #11 ✓	1340	326			A MC 14642 ✓
BOUNDARY #12 ✓	1340	327			A MC 14643
BOUNDARY #13 ✓	1340	328			A MC 14644
BOUNDARY #14 ✓	1340	329			A MC 14645
BOUNDARY #15	1340	330			A MC 14646
BOUNDARY #16 ✓	1340	331			A MC 14647
BOUNDARY #17 ✓	1340	332			A MC 14648
BOUNDARY #18 ✓	1340	333			A MC 14649
BOUNDARY #19 ✓	1340	334			A MC 14650
BOUNDARY #20 ✓	1340	335			A MC 14651
BOUNDARY #21 ✓	1340	336			A MC 14652
BOUNDARY #22 ✓	1340	337			A MC 14653
BOUNDARY #23 FRACTION ✓	1340	338			A MC 14654
BOUNDARY #24 FRACTION ✓	1340	339			A MC 14655 ✓
COPPER EMPIRE #2 ✓	638	148	1306	307	A MC 14657 ✓
COPPER EMPIRE #3 ✓	817	51	1306	308	A MC 14658
COPPER EMPIRE #4 ✓	817	52	1306	309	A MC 14659
COPPER EMPIRE #5 ✓	817	53	1306	310	A MC 14660
COPPER EMPIRE #6 ✓	817	54	1306	311	A MC 14661
COPPER EMPIRE #7 ✓	817	55	2838	178	A MC 14662
COPPER EMPIRE #8 ✓	817	56	1306	313	A MC 14663
COPPER EMPIRE #9 ✓	817	57	2838	179	A MC 14664
COPPER EMPIRE #10 ✓	817	58	1306	315	A MC 14665
COPPER GIANT #1 ✓	638	139	2731	371	A MC 14666
COPPER GIANT #2 ✓	638	140	2731	372	A MC 14667
COPPER GIANT #3 ✓	638	141	2731	373	A MC 14668
COPPER GIANT #4 ✓	638	142	2731	374	A MC 14669
COPPER GIANT #5 ✓	638	143	2731	375	A MC 14670
COPPER GIANT #6 ✓	638	144	2731	376	A MC 14671
COPPER GIANT #7 ✓	638	145	2731	377	A MC 14672
COPPER GIANT #8 ✓	638	146	2731	378	A MC 14673
COPPER JOHN EXTENSION #19 ✓	580	199	1038	524	A MC 14674
COPPER JOHN EXTENSION #21 ✓	580	201	1038	526	A MC 14675
COPPER JOHN EXTENSION #23 ✓	580	203	1038	527	A MC 14676
COPPER JOHN EXTENSION #24 ✓	580	204	1063	584	A MC 14677
COPPER JOHN EXTENSION #25 ✓	580	205	1038	528	A MC 14678
COPPER JOHN EXTENSION #26 ✓	580	206	1049	250	A MC 14679
COPPER JOHN EXTENSION #27 ✓	580	207	1063	585	A MC 14680
COPPER JOHN EXTENSION #28 ✓	580	208	1063	586	A MC 14681
COPPER JOHN EXTENSION #29 ✓	580	209	1063	587	A MC 14682
COPPER JOHN EXTENSION #30 ✓	580	210	1063	588	A MC 14683
COPPER JOHN EXTENSION #31 ✓	580	211	1079	541	A MC 14684
COPPER JOHN EXTENSION #35 ✓	580	215	1049	251	A MC 14685
COPPER JOHN EXTENSION #42 ✓	784	59	2740	104	A MC 14686
COPPER JOHN EXTENSION #43 ✓	784	60	2740	105	A MC 14687
DEC NO. 1	2241	152			A MC 14688

EXHIBIT "A" CONTINUED

9:00 A.M.
PHOENIX, ARIZONA

Aug 16 '93

RECEIVED
BLM. AZ STATE OFFICE
PAGE 3

NAME OF CLAIM	ORIGINAL RECORDATION		AMENDED RECORDATION		SERIAL NO.
	BOOK	PAGE	BOOK	PAGE	
DEC NO. 2 ✓	2241	153			A MC 14689
ESCONDIDO #1 ✓	76	623	1742	78	A MC 14690
FRIJOLE	76	547	2965	149	A MC 14691
HOPE #1 ✓	1469	28			A MC 14692
HOPE #2 ✓	1469	27			A MC 14693
JULY NO 1 ✓	2331	293			A MC 14694
JULY NO 2 ✓	2331	292			A MC 14695 ✓
LUCKY BOY #1 ✓	76	547	1742	76	A MC 14697 ✓
MAY 1 ✓	1756	197	2838	177	A MC 14698
MAY BIRD #2 ✓	890	286	2485	333	A MC 14699
MAY BIRD #3 ✓	890	287	2485	334	A MC 14700
MAY BIRD #4	890	288	2485	335	A MC 14701
MAY BIRD #5 ✓	890	289	2485	336	A MC 14702
MAY BIRD #6	890	290	2485	337	A MC 14703
MAY BIRD #7	890	291	2485	338	A MC 14704
MAY BIRD #9	977	133	2485	339	A MC 14705
MAY BIRD #10	977	134	2485	340	A MC 14706
MAY BIRD #11	977	135	2485	341	A MC 14707
MAY BIRD #16	977	140	2485	342	A MC 14708
MAY BIRD #17	977	141	2485	343	A MC 14709
MAY BIRD #18	977	142	2485	344	A MC 14710
MAY BIRD #19 ✓	977	143	2485	345	A MC 14711
MAY BIRD #21 ✓	977	145	2485	346	A MC 14712
MAY BIRD #36	1484	547	2485	347	A MC 14713
MAY BIRD #37	1484	548	2485	348	A MC 14714
MAY BIRD #38	1484	549	2485	349	A MC 14715
MAY BIRD #39 ✓	1484	550	2485	350	A MC 14716
MAY BIRD #40	1484	551	2485	351	A MC 14717
MAY BIRD #41	1484	552	2485	352	A MC 14718
MAY BIRD #42	1484	553	2485	353	A MC 14719
MAY BIRD #43	1484	554	2485	354	A MC 14720
MAY BIRD #44	1484	555	2485	355	A MC 14721
MAY BIRD #51	1484	562	2485	356	A MC 14722
MAY BIRD #52	1484	563	2485	357	A MC 14723
MAY BIRD #58	1484	569	2485	358	A MC 14724
MAY BIRD #59	1484	570	2485	359	A MC 14725
MAY BIRD #60	1484	571	2485	360	A MC 14726
MAY BIRD #62	1484	573	2485	361	A MC 14727
MONZONITE NO. I	1602	116			A MC 14728
NEW YEARS EVE EXT. #12	638	131	2731	379	A MC 14729
NEW YEARS EVE EXT. #13	638	132	2731	380	A MC 14730
NEW YEARS EVE EXT. #14	641	66	2731	381	A MC 14731
NEW YEARS EVE EXT. #15	638	133	2731	382	A MC 14732
NEW YEARS EVE EXT. #16	638	138	2747	206	A MC 14733
NEW YEARS EVE EXT. #17	638	129	2731	384	A MC 14734
NEW YEARS EVE EXT. #18	638	135	2731	385	A MC 14735

EXHIBIT "A" CONTINUED

NAME OF CLAIM	ORIGINAL RECORDATION		AMENDED RECORDATION		BLM SERIAL NO.	
	BOOK	PAGE	BOOK	PAGE	SERIAL	NO.
NEW YEARS EVE EXT. #19	638	130	2731	386	A MC	14736
NEW YEARS EVE EXT. #20	638	134	2731	387	A MC	14737
NEW YEARS EVE EXT. #21	638	137	2731	388	A MC	14738
NEW YEARS EVE EXT. #22	638	136	2747	205	A MC	14739
OAKIE #1	821	79	1079	538	A MC	14740
OAKIE #6	821	84	1079	539	A MC	14741
OAKIE #9	821	87	1079	540	A MC	14742
OAKIE NO. 21	2302	199			A MC	14743
OAKIE NO. 22	2302	200			A MC	14744
OAKIE NO. 23	2302	201			A MC	14745
OAKIE NO. 24	2302	202			A MC	14746
OAKIE NO. 25	2302	203			A MC	14747
OAKIE NO. 26	2302	204			A MC	14748
OAKIE NO. 27	2302	205			A MC	14749
OCTOBER NO. 2	2469	245			A MC	14750
PANA BLANCA EXT. NO. 1	784	62	2379	301	A MC	14751
PANA BLANCA EXT. NO. 2	784	63	2379	302	A MC	14752
PANA BLANCA EXT. NO. 3	784	64	2379	303	A MC	14753
PANA BLANCA EXT. NO. 4	784	65	2379	304	A MC	14754
PANA BLANCA EXT. NO. 5	784	66	2556	374	A MC	14755
PANA BLANCA EXTENTION #6	784	68	2379	306	A MC	14756
PANA BLANCA EXTENTION #7	784	67	2556	375	A MC	14757
PANA BLANCA EXT. NO. 8	784	69	2379	308	A MC	14758
P. B. NO. 2	2314	299	2444	238	A MC	14759
P. B. NO. 5	2330	287	2384	183	A MC	14760
P. B. NO. 8	2380	290			A MC	14761
PENA BLANCA #5	681	235	2379	294	A MC	14762
PLADA #1	2731	365			A MC	14763
PLADA #2	2731	366			A MC	14764
PLADA #3	2731	367	2747	207	A MC	14765
PLADA #4	2731	368			A MC	14766
PLADA #5	2731	369			A MC	14767
PLADA #6	2731	370	2769	82	A MC	14768
QUARTZ HILL #3	1648	569	2485	362	A MC	14769
RED HILL EXTENSION #1	512	411	1072	586	A MC	14770
RED HILL EXTENSION #2	512	412	1003	382	A MC	14771
RED HILL EXTENSION #3	512	413	1049	254	A MC	14772
RED HILL EXTENSION #6	646	241	1063	575	A MC	14773
RED HILL EXTENSION #7	646	242	1072	587	A MC	14774
RED HILL EXTENSION #10	646	244	1072	588	A MC	14775
RED HILL EXTENSION #11	646	245	1063	572	A MC	14776
RED HILL EXTENSION #12	646	246	1063	573	A MC	14777
RED HILL EXTENSION #13	646	247	1049	256	A MC	14778
RED HILL EXTENSION #17	821	78	1049	257	A MC	14779
RESERVE NO. 7	822	486			A MC	14781
RESERVE NO. 8	822	487			A MC	14782

RECEIVED
BLM, AZ STATE OFFICE
Aug 16 '93
9:00 AM
ARIZONA

46

EXHIBIT "A" CONTINUED

9:00 A.M.
PHOENIX, ARIZONA

AUG 16 1981

RECEIVED
J.M. AZ STATE OFFICE

NAME OF CLAIM	ORIGINAL RECORDATION		AMENDED RECORDATION		SERIAL	NO.
	BOOK	PAGE	BOOK	PAGE		
RESERVE NO. 9 ✓	822	488			A MC	14783
RESERVE NO. 10 ✓	822	489			A MC	14784
RESERVE NO. 11	822	490			A MC	14785
RESERVE NO. 12	822	491			A MC	14786
RESERVE NO. 13	822	492			A MC	14787
RESERVE NO. 14	822	493			A MC	14788
RESERVE #15	822	494	1154	188	A MC	14789
RESERVE #16	923	581			A MC	14790
RESERVE #17 ✓	923	592			A MC	14791
RESERVE #18	923	593			A MC	14792
RESERVE #19	923	594	1154	189	A MC	14793
RESERVE #20 ✓	923	595			A MC	14794
RESERVE #21 ✓	923	596			A MC	14795
RESERVE #22	932	353			A MC	14796
RESERVE #23	923	582			A MC	14797
RESERVE #24 ✓	923	583			A MC	14798
RESERVE #25 ✓	923	584			A MC	14799
RESERVE #26 ✓	923	585			A MC	14800
RESERVE #27	923	586			A MC	14801
RESERVE #28	923	587			A MC	14802
RESERVE #29	935	566			A MC	14803
RESERVE #30	923	588			A MC	14804
RESERVE #31	923	589			A MC	14805
RESERVE #32	923	590			A MC	14806
RESERVE #33	923	591			A MC	14807
RESERVE #34	935	565			A MC	14808
RESERVE NO. 36 FRACTION	2302	215			A MC	14809
RESERVE NO. 37 FRACTION	2302	216			A MC	14810
RESERVE NO. 38 FRACTION	2302	217			A MC	14811
RESERVE NO. 39 FRACTION	2302	218			A MC	14812
SEPT. NO 4	2331	291			A MC	14813
SEPT. NO 5	2331	290			A MC	14814
SEPT. NO 6	2331	289			A MC	14815
TINAJA #3	836	404	1063	578	A MC	14816
TINAJA #4	836	405	1063	579	A MC	14817
TINAJA #5	836	406	1063	580	A MC	14818
TINAJA #9	836	410	1063	581	A MC	14821
TINAJA #10	836	411	1063	582	A MC	14822
TINAJA #11	836	412	1072	589	A MC	14823
TINAJA #12	836	413	1063	583	A MC	14824
TINAJA NO. 14	883	17			A MC	14825
TINAJA #16	915	298	1089	153	A MC	14826
TINAJA NO. 19	2302	207			A MC	14827
TINAJA NO. 20	2302	208			A MC	14828
TINAJA NO. 21	2302	209			A MC	14829
TINAJA NO. 22	2302	210			A MC	14830

EXHIBIT "A" CONTINUED

<u>NAME OF CLAIM</u>	<u>ORIGINAL</u>		<u>AMENDED</u>		<u>BLM</u>	
	<u>BOOK</u>	<u>PAGE</u>	<u>BOOK</u>	<u>PAGE</u>	<u>SERIAL</u>	<u>NO.</u>
TINAJA NO. 23	2302	211			A MC	14831
TINAJA NO. 24	2302	212			A MC	14832
TINAJA NO. 25	2302	213			A MC	14833
TINAJA NO. 26	2302	214			A MC	14834
VIRGINIA #1	1734	53	1746	522	A MC	14835
VIRGINIA #2	1734	54	1746	523	A MC	14836
VIRGINIA #3	1734	55	1746	524	A MC	14837
VIRGINIA #4	1734	56	1748	571	A MC	14838
ANTICIPATION # 9 ✓	8011	2117			A MC	267423 7
ANTICIPATION #10	8011	2120			A MC	267424
ANTICIPATION #20 ✓	8011	2123			A MC	267425
ANTICIPATION #24	8011	2125			A MC	267426
TINAJA NO. 6	8011	2135			A MC	267427
TINAJA NO. 7	8011	2133			A MC	267428
COPPER EMPIRE #1	8011	2127			A MC	267429
JULY NO. 5	8011	2129			A MC	267430
RESERVE #3	8011	2131			A MC	267431

9:09 A.M.
PHOENIX, ARIZONA

Aug 16 '93

RECEIVED
BLM, AZ STATE OFFICE

17

UNITED STATES
DEPARTMENT OF THE INTERIOR
BUREAU OF LAND MANAGEMENT

RECEIPT AND ACCOUNTING ADVICE

NO. 1900908⁰⁴
08/16/93

WB/AZ

Subject: CLAIM RENTAL FEE 1993 & 1994 (241)

2 7 13

48,200.00

Applicant:

CYPRUS MINERALS CO.
BOX 3299
ENGLEWOOD COLORADO 80155

SAME CK # 01593362
303-643-5000

Remitter:

Assignor:

LEASE MANAGEMENT DATA NEW UPDATE PAYMENT

ORIGINAL SERIAL NO.	ASG.	TYPE	ST.	CTY.	FUND SYMBOL	ACRES/UNITS	RATE
AMC 14600, ET AL							

AMOUNT	ANV. DATE	EXP. DATE	BILL CYC.	S/C	DISTRICT	NEXT BILL	MISC. DATA	U of M	ACTUAL UNITS

ASSIGNMENT SERIAL NO.	ASG.	TYPE	ST.	CTY.	FUND SYMBOL	ACRES/UNITS	RATE

AMOUNT	ANV. DATE	EXP. DATE	BILL CYC.	S/C	DISTRICT	NEXT BILL	MISC. DATA	U of M	ACTUAL UNITS

APPLY REMITTANCE

ACTION	FUND SYMBOL	CTY.	AMOUNT
FILING FEE			
RENTAL			
UNEARNED			
REFUND			
TOTAL			
AMOUNT DUE			

Remarks:

BY:

DATE:

- Lease in Escrow?
- KGS?
- Auto Escalates?
- Auto Renew?

- Of Interest?
- Operating Rights?
- Operator
- Bond Filed?

FOR MMS USE ONLY

BILLEE	FOREST REFUGE
NUMBER	
OCS SECTION	
CODE	

EXHIBIT "A"

Attached to and made a part of that certain Affidavit of Performance of Annual Work dated the 14th day of September, 1992, covering the following unpatented lode mining claims located in all or portions of Sections 1, 12 and 13, Township 18 South, Range 11 East; and Sections 3, 4, 5, 6, 7, 8, 9, 10, 15, 16, 17, 18, 20, 21 and 22, Township 18 South, Range 12 East, Gila and Salt River Principal Meridian, Twin Buttes Mining District, County of Pima, State of Arizona.

NAME OF CLAIM	ORIGINAL RECORDATION		AMENDED RECORDATION		BLM SERIAL NO.	
	BOOK	PAGE	BOOK	PAGE	SERIAL	NO.
ANTICIPATION #11	818	547	1306	302	A MC 14600	
ANTICIPATION NO. 13	836	415			A MC 14601	
ANTICIPATION NO. 14	836	416			A MC 14602	
ANTICIPATION #18	836	420	1306	303	A MC 14603	
ANTICIPATION #19	836	421	1306	304	A MC 14604	
ANTICIPATION #22	915	300			A MC 14606	
ANTICIPATION #23	915	301			A MC 14607	
ANTICIPATION #25	923	598			A MC 14609	
BLACK JACK #1	77	289	2270	231	A MC 14610	
BLACK JACK #2	77	288	2280	467	A MC 14611	
BLACK JACK #3	77	287	2280	468	A MC 14612	
BLACK JACK #4	77	286	2280	469	A MC 14613	
BLACK JACK EXT. NO. 1	380	37	2280	489	A MC 14614	
BLACK JACK EXT. NO. 2	380	38	2280	490	A MC 14615	
BLUE BELL 1	808	587	2838	180	A MC 14616	
BLUE BELL 2	808	588	2838	181	A MC 14617	
BLUE BELL 3	808	589	2838	182	A MC 14618	
BLUE BELL 4	808	590	2838	183	A MC 14619	
BLUE BELL 5	808	591	2838	184	A MC 14620	
BLUE BELL 6	808	592	2838	185	A MC 14621	
BLUE BELL 7	808	593	2838	186	A MC 14622	
BLUE BELL 8	808	594	2838	187	A MC 14623	
BLUE BELL 9	808	595	2838	188	A MC 14624	
BLUE BELL 10	808	596	2838	189	A MC 14625	
BLUE BELL 11	808	597	2838	190	A MC 14626	
BLUE BELL 12	808	598	2838	191	A MC 14627	
BLUE BELL 13	808	599	2838	192	A MC 14628	
BLUE BELL #14	808	600	2838	193	A MC 14629	
BLUE BELL 15	809	1	2838	194	A MC 14630	
BLUE BELL 16	809	2	2838	195	A MC 14631	
BLUE BELL 17	809	3	2838	196	A MC 14632	
BLUE BELL 18	809	4	2838	197	A MC 14633	
BLUE BELL 19	809	5	2838	198	A MC 14634	
BLUE BELL 20	809	6	2838	199	A MC 14635	
BLUE BELL 21	809	7	2838	200	A MC 14636	
BLUE BELL 22	809	8	2838	201	A MC 14637	
BOUNDARY #7	1340	322			A MC 14638	
BOUNDARY #8	1340	323			A MC 14639	
BOUNDARY #9	1340	324			A MC 14640	
BOUNDARY #10	1340	325			A MC 14641	

RECEIVED
D.L.M. AZ STATE OFFICE

OCT 5 1992
9:00 A.M.
PHOENIX, ARIZONA

EXHIBIT "A" CONTINUED

NAME OF CLAIM	ORIGINAL RECORDATION		AMENDED RECORDATION		BLM SERIAL NO.	
	BOOK	PAGE	BOOK	PAGE	SERIAL	NO.
BOUNDARY #11	1340	326			A MC	14642
BOUNDARY #12	1340	327			A MC	14643
BOUNDARY #13	1340	328			A MC	14644
BOUNDARY #14	1340	329			A MC	14645
BOUNDARY #15	1340	330			A MC	14646
BOUNDARY #16	1340	331			A MC	14647
BOUNDARY #17	1340	332			A MC	14648
BOUNDARY #18	1340	333			A MC	14649
BOUNDARY #19	1340	334			A MC	14650
BOUNDARY #20	1340	335			A MC	14651
BOUNDARY #21	1340	336			A MC	14652
BOUNDARY #22	1340	337			A MC	14653
BOUNDARY #23 FRACTION	1340	338			A MC	14654
BOUNDARY #24 FRACTION	1340	339			A MC	14655
COPPER EMPIRE #2	638	148	1306	307	A MC	14657
COPPER EMPIRE #3	817	51	1306	308	A MC	14658
COPPER EMPIRE #4	817	52	1306	309	A MC	14659
COPPER EMPIRE #5	817	53	1306	310	A MC	14660
COPPER EMPIRE #6	817	54	1306	311	A MC	14661
COPPER EMPIRE #7	817	55	2838	178	A MC	14662
COPPER EMPIRE #8	817	56	1306	313	A MC	14663
COPPER EMPIRE #9	817	57	2838	179	A MC	14664
COPPER EMPIRE #10	817	58	1306	315	A MC	14665
COPPER GIANT #1	638	139	2731	371	A MC	14666
COPPER GIANT #2	638	140	2731	372	A MC	14667
COPPER GIANT #3	638	141	2731	373	A MC	14668
COPPER GIANT #4	638	142	2731	374	A MC	14669
COPPER GIANT #5	638	143	2731	375	A MC	14670
COPPER GIANT #6	638	144	2731	376	A MC	14671
COPPER GIANT #7	638	145	2731	377	A MC	14672
COPPER GIANT #8	638	146	2731	378	A MC	14673
COPPER JOHN EXTENSION #19	580	199	1038	524	A MC	14674
COPPER JOHN EXTENSION #21	580	201	1038	526	A MC	14675
COPPER JOHN EXTENSION #23	580	203	1038	527	A MC	14676
COPPER JOHN EXTENSION #24	580	204	1063	584	A MC	14677
COPPER JOHN EXTENSION #25	580	205	1038	528	A MC	14678
COPPER JOHN EXTENSION #26	580	206	1049	250	A MC	14679
COPPER JOHN EXTENSION #27	580	207	1063	585	A MC	14680
COPPER JOHN EXTENSION #28	580	208	1063	586	A MC	14681
COPPER JOHN EXTENSION #29	580	209	1063	587	A MC	14682
COPPER JOHN EXTENSION #30	580	210	1063	588	A MC	14683
COPPER JOHN EXTENSION #31	580	211	1079	541	A MC	14684
COPPER JOHN EXTENSION #35	580	215	1049	251	A MC	14685
COPPER JOHN EXTENSION #42	784	59	2740	104	A MC	14686
COPPER JOHN EXTENSION #43	784	60	2740	105	A MC	14687
DEC NO. 1	2241	152			A MC	14688

RECEIVED
B.L.M. AZ STATE OFFICE

L-100441

OCT 5 1992
9:00 A.M.
PHOENIX, ARIZONA

9380

585

EXHIBIT "A" CONTINUED

NAME OF CLAIM	ORIGINAL RECORDATION		AMENDED RECORDATION		BLM SERIAL NO.	
	BOOK	PAGE	BOOK	PAGE	SERIAL	NO.
DEC NO. 2	2241	153			A MC 14689	
ESCONDIDO #1	76	623	1742	78	A MC 14690	
FRIJOLE	76	547	2965	149	A MC 14691	
HOPE #1	1469	28			A MC 14692	
HOPE #2	1469	27			A MC 14693	
JULY NO 1	2331	293			A MC 14694	
JULY NO 2	2331	292			A MC 14695	
LUCKY BOY #1	76	547	1742	76	A MC 14697	
MAY 1	1756	197	2838	177	A MC 14698	
MAY BIRD #2	890	286	2485	333	A MC 14699	
MAY BIRD #3	890	287	2485	334	A MC 14700	
MAY BIRD #4	890	288	2485	335	A MC 14701	
MAY BIRD #5	890	289	2485	336	A MC 14702	
MAY BIRD #6	890	290	2485	337	A MC 14703	
MAY BIRD #7	890	291	2485	338	A MC 14704	
MAY BIRD #9	977	133	2485	339	A MC 14705	
MAY BIRD #10	977	134	2485	340	A MC 14706	
MAY BIRD #11	977	135	2485	341	A MC 14707	
MAY BIRD #16	977	140	2485	342	A MC 14708	
MAY BIRD #17	977	141	2485	343	A MC 14709	
MAY BIRD #18	977	142	2485	344	A MC 14710	
MAY BIRD #19	977	143	2485	345	A MC 14711	
MAY BIRD #21	977	145	2485	346	A MC 14712	
MAY BIRD #36	1484	547	2485	347	A MC 14713	
MAY BIRD #37	1484	548	2485	348	A MC 14714	
MAY BIRD #38	1484	549	2485	349	A MC 14715	
MAY BIRD #39	1484	550	2485	350	A MC 14716	
MAY BIRD #40	1484	551	2485	351	A MC 14717	
MAY BIRD #41	1484	552	2485	352	A MC 14718	
MAY BIRD #42	1484	553	2485	353	A MC 14719	
MAY BIRD #43	1484	554	2485	354	A MC 14720	
MAY BIRD #44	1484	555	2485	355	A MC 14721	
MAY BIRD #51	1484	562	2485	356	A MC 14722	
MAY BIRD #52	1484	563	2485	357	A MC 14723	
MAY BIRD #58	1484	569	2485	358	A MC 14724	
MAY BIRD #59	1484	570	2485	359	A MC 14725	
MAY BIRD #60	1484	571	2485	360	A MC 14726	
MAY BIRD #62	1484	573	2485	361	A MC 14727	
MONZONITE NO. I	1602	116			A MC 14728	
NEW YEARS EVE EXT. #12	638	131	2731	379	A MC 14729	
NEW YEARS EVE EXT. #13	638	132	2731	380	A MC 14730	
NEW YEARS EVE EXT. #14	641	66	2731	381	A MC 14731	
NEW YEARS EVE EXT. #15	638	133	2731	382	A MC 14732	
NEW YEARS EVE EXT. #16	638	138	2747	206	A MC 14733	
NEW YEARS EVE EXT. #17	638	129	2731	384	A MC 14734	
NEW YEARS EVE EXT. #18	638	135	2731	385	A MC 14735	

RECEIVED
D.L.M. AZ STATE OFFICE

L-100441

OCT 5 1992

Page 5 of 8

9:00 A.M.
PHOENIX, ARIZONA

9380

586

EXHIBIT "A" CONTINUED

NAME OF CLAIM	ORIGINAL RECORDATION		AMENDED RECORDATION		BLM	
	BOOK	PAGE	BOOK	PAGE	SERIAL	NO.
NEW YEARS EVE EXT. #19	638	130	2731	386	A MC 14736	-
NEW YEARS EVE EXT. #20	638	134	2731	387	A MC 14737	-
NEW YEARS EVE EXT. #21	638	137	2731	388	A MC 14738	-
NEW YEARS EVE EXT. #22	638	136	2747	205	A MC 14739	-
OAKIE #1	821	79	1079	538	A MC 14740	-
OAKIE #6	821	84	1079	539	A MC 14741	-
OAKIE #9	821	87	1079	540	A MC 14742	-
OAKIE NO. 21	2302	199			A MC 14743	-
OAKIE NO. 22	2302	200			A MC 14744	-
OAKIE NO. 23	2302	201			A MC 14745	-
OAKIE NO. 24	2302	202			A MC 14746	-
OAKIE NO. 25	2302	203			A MC 14747	-
OAKIE NO. 26	2302	204			A MC 14748	-
OAKIE NO. 27	2302	205			A MC 14749	-
OCTOBER NO. 2	2469	245			A MC 14750	-
PANA BLANCA EXT. NO. 1	784	62	2379	301	A MC 14751	-
PANA BLANCA EXT. NO. 2	784	63	2379	302	A MC 14752	-
PANA BLANCA EXT. NO. 3	784	64	2379	303	A MC 14753	-
PANA BLANCA EXT. NO. 4	784	65	2379	304	A MC 14754	-
PANA BLANCA EXT. NO. 5	784	66	2556	374	A MC 14755	-
PANA BLANCA EXTENTION #6	784	68	2379	306	A MC 14756	-
PANA BLANCA EXTENTION #7	784	67	2556	375	A MC 14757	-
PANA BLANCA EXT. NO. 8	784	69	2379	308	A MC 14758	-
P. B. NO. 2	2314	299	2444	238	A MC 14759	-
P. B. NO. 5	2330	287	2384	183	A MC 14760	-
P. B. NO. 8	2380	290			A MC 14761	-
PENA BLANCA #5	681	235	2379	294	A MC 14762	-
PLADA #1	2731	365			A MC 14763	-
PLADA #2	2731	366			A MC 14764	-
PLADA #3	2731	367	2747	207	A MC 14765	-
PLADA #4	2731	368			A MC 14766	-
PLADA #5	2731	369			A MC 14767	-
PLADA #6	2731	370	2769	82	A MC 14768	-
QUARTZ HILL #3	1648	569	2485	362	A MC 14769	-
RED HILL EXTENSION #1	512	411	1072	586	A MC 14770	-
RED HILL EXTENSION #2	512	412	1003	382	A MC 14771	-
RED HILL EXTENSION #3	512	413	1049	254	A MC 14772	-
RED HILL EXTENSION #6	646	241	1063	575	A MC 14773	-
RED HILL EXTENSION #7	646	242	1072	587	A MC 14774	-
RED HILL EXTENSION #10	646	244	1072	588	A MC 14775	-
RED HILL EXTENSION #11	646	245	1063	572	A MC 14776	-
RED HILL EXTENSION #12	646	246	1063	573	A MC 14777	-
RED HILL EXTENSION #13	646	247	1049	256	A MC 14778	-
RED HILL EXTENSION #17	821	78	1049	257	A MC 14779	-
RESERVE NO. 7	822	486			A MC 14781	-
RESERVE NO. 8	822	487			A MC 14782	-

RECEIVED
D.L.M. AZ STATE OFFICE

L-100441

OCT 5 1992
9:00 A.M.
PHOENIX, ARIZONA

9380

587

EXHIBIT "A" CONTINUED

NAME OF CLAIM	ORIGINAL RECORDATION		AMENDED RECORDATION		BLM SERIAL NO.	
	BOOK	PAGE	BOOK	PAGE	SERIAL	NO.
RESERVE NO. 9	822	488			A MC	14783
RESERVE NO. 10	822	489			A MC	14784
RESERVE NO. 11	822	490			A MC	14785
RESERVE NO. 12	822	491			A MC	14786
RESERVE NO. 13	822	492			A MC	14787
RESERVE NO. 14	822	493			A MC	14788
RESERVE #15	822	494	1154	188	A MC	14789
RESERVE #16	923	581			A MC	14790
RESERVE #17	923	592			A MC	14791
RESERVE #18	923	593			A MC	14792
RESERVE #19	923	594	1154	189	A MC	14793
RESERVE #20	923	595			A MC	14794
RESERVE #21	923	596			A MC	14795
RESERVE #22	932	353			A MC	14796
RESERVE #23	923	582			A MC	14797
RESERVE #24	923	583			A MC	14798
RESERVE #25	923	584			A MC	14799
RESERVE #26	923	585			A MC	14800
RESERVE #27	923	586			A MC	14801
RESERVE #28	923	587			A MC	14802
RESERVE #29	935	566			A MC	14803
RESERVE #30	923	588			A MC	14804
RESERVE #31	923	589			A MC	14805
RESERVE #32	923	590			A MC	14806
RESERVE #33	923	591			A MC	14807
RESERVE #34	935	565			A MC	14808
RESERVE NO. 36 FRACTION	2302	215			A MC	14809
RESERVE NO. 37 FRACTION	2302	216			A MC	14810
RESERVE NO. 38 FRACTION	2302	217			A MC	14811
RESERVE NO. 39 FRACTION	2302	218			A MC	14812
SEPT. NO 4	2331	291			A MC	14813
SEPT. NO 5	2331	290			A MC	14814
SEPT. NO 6	2331	289			A MC	14815
TINAJA #3	836	404	1063	578	A MC	14816
TINAJA #4	836	405	1063	579	A MC	14817
TINAJA #5	836	406	1063	580	A MC	14818
TINAJA #9	836	410	1063	581	A MC	14821
TINAJA #10	836	411	1063	582	A MC	14822
TINAJA #11	836	412	1072	589	A MC	14823
TINAJA #12	836	413	1063	583	A MC	14824
TINAJA NO. 14	883	17			A MC	14825
TINAJA #16	915	298	1089	153	A MC	14826
TINAJA NO. 19	2302	207			A MC	14827
TINAJA NO. 20	2302	208			A MC	14828
TINAJA NO. 21	2302	209			A MC	14829
TINAJA NO. 22	2302	210			A MC	14830

RECEIVED
D.L.M. AZ STATE OFFICE

L-100441

OCT 5 1992
9:00 A.M.
PHOENIX, ARIZONA

Page 7 of 8

9380

588

EXHIBIT "A" CONTINUED

NAME OF CLAIM	ORIGINAL RECORDATION		AMENDED RECORDATION		BLM	
	BOOK	PAGE	BOOK	PAGE	SERIAL	NO.
TINAJA NO. 23	2302	211			A MC	14831
TINAJA NO. 24	2302	212			A MC	14832
TINAJA NO. 25	2302	213			A MC	14833
TINAJA NO. 26	2302	214			A MC	14834
VIRGINIA #1	1734	53	1746	522	A MC	14835
VIRGINIA #2	1734	54	1746	523	A MC	14836
VIRGINIA #3	1734	55	1746	524	A MC	14837
VIRGINIA #4	1734	56	1748	571	A MC	14838
ANTICIPATION # 9	8011	2117			A MC	267423
ANTICIPATION #10	8011	2120			A MC	267424
ANTICIPATION #20	8011	2123			A MC	267425
ANTICIPATION #24	8011	2125			A MC	267426
TINAJA NO. 6	8011	2135			A MC	267427
TINAJA NO. 7	8011	2133			A MC	267428
COPPER EMPIRE #1	8011	2127			A MC	267429
JULY NO. 5	8011	2129			A MC	267430
RESERVE #3	8011	2131			A MC	267431

RECEIVED
 B.L.M. AZ STATE OFFICE
 OCT 5 1992
 9:00 A.M.
 PHOENIX, ARIZONA



Cyprus Minerals Company
9100 East Mineral Circle
Post Office Box 3299
Englewood, Colorado 80155
303-643-5000

October 1, 1992

Certified Mail

Bureau of Land Management
Arizona State Office
Siete Square Building
3707 North Seventh Street
Phoenix, Arizona 85014

Gentlemen:

Enclosed for filing are the following described documents which have been recorded in Pima County and our check in the amount of \$3,395.00 to cover the filing fee:

1. Affidavit of Performance of Annual Work covering 241 unpatented lode mining claims known as the Anticipation #11, et al., BLM Serial Numbers A MC 14600, et al. (Filing fee: \$1,205.00.)
2. Affidavit of Performance of Annual Work covering 422 unpatented lode mining claims known as the June #1, et al., BLM Serial Numbers A MC 5923, et al. (Filing fee: \$2,110.00.)
3. Affidavit of Performance of Annual Work covering two (2) unpatented placer claims known as the MCC-54 and MCC-55, BLM Serial Numbers A MC 21795 and 21796. (Filing fee: \$10.00.)
4. Notice of Intention to Hold covering 14 unpatented mill sites known as the Jane, et al., BLM Serial Numbers A MC 2194, et al. (Filing fee: \$70.00.)

Please acknowledge receipt of the documents by dating and signing a copy of this letter and return it, along with a BLM date and time-stamped copy of the documents, to the attention of the Land Management Department at the above letterhead address.

:pb0929

RECEIVED
B.L.M. AZ STATE OFFICE
OCT 5 1992
9:00 A.M.
PHOENIX, ARIZONA

RECEIVED
BLM/AZ STATE OFFICE
OCT 5 1992

Bureau of Land Management, Arizona State Office
October 1, 1992
Page 2

Should you have any questions, please call me at (303) 643-5188. Thank you for your assistance.

Sincerely,



Pat Brady
Land Administrator

PB/ale

Enclosures

L-100441, 101210, 101212, 101213
P.O.L. File

Received this ____ day of _____, 1992.

By: _____

Title: _____

:pb0929

RECEIVED
D.L.M. AZ STATE OFFICE

OCT 5 1992

9:00 A.M.
PHOENIX, ARIZONA

PHOENIX, ARIZONA

OCT 5 1992

RECEIVED
BLM/ARIZONA STATE OFFICE

BUREAU OF LAND MANAGEMENT FEE SCHEDULE

Recordation of new claims has been increased from a \$5.00 filing fee to a \$10.00 filing fee per claim.

Number of New Filings: 0

X \$ 10.00 per Claim: \$ 0

Regulations now require a \$5.00 filing fee for all documents pertaining to mining claims. As in the past all documents filed must include claim names and BLM serial numbers.

Number of Affidavits: 3

Number of Claims: 665
X \$ 5.00 (per claim)

Sub Total Cost \$ 3325.00
=====

No. of Intent to Hold: 1

NUMBER OF CLAIMS: 14
X \$ 5.00 (PER CLAIM)

Sub Total Cost \$ 70.00
=====

All other documents pertaining to mining claims (Transfer of Interest, Amendments, etc.) also require a charge of \$5.00 per claim.

Number of Documents: 0

Number of Claims: 0
X \$ 5.00 (per claim)

Sub Total Cost \$ 0
=====

TOTAL AMOUNT ENCLOSED: \$ 3395.00
=====

Accounting Advice/copies are to be returned to:

Cyprus Sierrita Corporation
9100 East Mineral Circle
P. O. Box 3299
Englewood, Colorado 80155

ATTN: LAND MANAGEMENT DEPARTMENT
RECEIVED
B.L.M. AZ STATE OFFICE

By: P. J. Brady
Name: P. J. Brady
Title: Land Administrator

OCT 5 1992
9:00 A.M.
PHOENIX, ARIZONA

RECEIVED
BUREAU OF LAND MANAGEMENT
OCT 5 1992

UNITED STATES
DEPARTMENT OF THE INTERIOR
BUREAU OF LAND MANAGEMENT

RECEIPT AND ACCOUNTING ADVICE

NO. 1925772²¹⁴

CP/AZ 10/05/92

Subject: AFFIDAVITS OF ASSESSMENT WORK (665) ✓ 2 16 12 3,395.00
 Applicant: INTENT TO HOLD (14) ✓

CYPRUS SIERRITA CORP
 BOX 3299
 ENGLEWOOD, CO 80155

Remitter: SAME - CK #01412158

ok up

Assignor:

LEASE MANAGEMENT DATA NEW UPDATE PAYMENT

ORIGINAL SERIAL NO.	ASG.	TYPE	ST.	CTY.	FUND SYMBOL	ACRES/UNITS	RATE
RMC 14000, ET AL							

AMOUNT	ANV. DATE	EXP. DATE	BILL CYC.	S/C	DISTRICT	NEXT BILL	MISC. DATA	U of M	ACTUAL UNITS

ASSIGNMENT SERIAL NO.	ASG.	TYPE	ST.	CTY.	FUND SYMBOL	ACRES/UNITS	RATE

AMOUNT	ANV. DATE	EXP. DATE	BILL CYC.	S/C	DISTRICT	NEXT BILL	MISC. DATA	U of M	ACTUAL UNITS

APPLY REMITTANCE

ACTION	FUND SYMBOL	CTY.	AMOUNT
FILING FEE			
RENTAL			
UNEARNED			
REFUND			
TOTAL			
AMOUNT DUE			

Remarks:

ACK - CP

BY: _____ DATE: _____

- Lease in Escrow?
 - KGS?
 - Auto Escalates?
 - Auto Renew?
- Of Interest?
 Operating Rights?
 Operator
 Bond Filed?

FOR MMS USE ONLY		
BILLEE		FOREST REFUGE
NUMBER		
OCS SECTION		
CODE		

CASE FOLDER COPY

BUREAU OF LAND MANAGEMENT FEE SCHEDULE

Recordation of new claims has been increased from a \$5.00 filing fee to a \$10.00 filing fee per claim.

Number of New Filings: 0

X \$ 10.00 per Claim: \$ 0

Regulations now require a \$5.00 filing fee for all documents pertaining to mining claims. As in the past all documents filed must include claim names and BLM serial numbers.

Number of Affidavits: 3
Number of Claims: 665
X \$ 5.00 (per claim)

Sub Total Cost \$ 3325.00
=====

No. of Intent to Hold: 1
Number of Claims: 14
X \$ 5.00 (per claim)

Sub Total Cost \$ 70.00
=====

All other documents pertaining to mining claims (Transfer of Interest, Amendments, etc.) also require a charge of \$5.00 per claim.

Number of Documents: 0
Number of Claims: 0
X \$ 5.00 (per claim)

Sub Total Cost \$ 0
=====

TOTAL AMOUNT ENCLOSED: \$ 3395.00
=====

Accounting Advice/copies are to be returned to:

Cyprus Sierrita Corporation
9100 East Mineral Circle
P. O. Box 3299
Englewood, Colorado 80155

Attn: J. J. Bensing
Manager, Land

By: P. J. Brady
Name: P. J. Brady
Title: Associate Land Administrator

16, 21 350
BLM AZ 80155
RECEIVED
PHOENIX, ARIZONA
DEC 12 1978

STATE OF ARIZONA)
) ss.
COUNTY OF PIMA)

The foregoing instrument was acknowledged before me this 21st [Ⓚ] day of November ^{077A} ~~September~~, 1991 by Daniel M. Aiken on behalf of Cyprus Sierrita Corporation.

IN WITNESS WHEREOF, I have hereunto set my hand and affixed my notary seal the day and year first above written.

Karen D. Swinars
Notary Public
Cyprus Sierrita Corporation
P. O. Box 927
Green Valley, Arizona 85622-0927
Business Address

My Commission expires: June 30, 1992



PHOENIX, ARIZONA
NOV 00 1991

DEC 12 1991

RECEIVED
AZ STATE OFFICE

EXHIBIT "A"

Attached to and made a part of that certain Affidavit of Performance of Annual Work dated the 21st day of ~~September~~ November, 1991, covering the following unpatented lode mining claims located in all or portions of Sections 1, 12 and 13, Township 18 South, Range 11 East, and Sections 3, 4, 5, 6, 7, 8, 9, 10, 15, 16, 17, 18, 20, 21 and 22, Township 18 South, Range 12 East, Gila and Salt River Principal Meridian, Twin Buttes Mining District, County of Pima, State of Arizona.

NAME OF CLAIM	ORIGINAL RECORDATION		AMENDED RECORDATION		BLM SERIAL NO.	
	BOOK	PAGE	BOOK	PAGE	SERIAL	NO.
ANTICIPATION #11	818	547	1306	302	A MC	14600
ANTICIPATION NO. 13	836	415			A MC	14601
ANTICIPATION NO. 14	836	416			A MC	14602
ANTICIPATION # 18	836	420	1306	303	A MC	14603
ANTICIPATION #19	836	421	1306	304	A MC	14604
ANTICIPATION #22	915	300			A MC	14606
ANTICIPATION #23	915	301			A MC	14607
ANTICIPATION #25	923	598			A MC	14609
BLACK JACK #1	77	289	2270	231	A MC	14610
BLACK JACK #2	77	288	2280	467	A MC	14611
BLACK JACK #3	77	287	2280	468	A MC	14612
BLACK JACK #4	77	286	2280	469	A MC	14613
BLACK JACK EXT. NO. 1	380	37	2280	489	A MC	14614
BLACK JACK EXT. NO. 2	380	38	2280	490	A MC	14615
BLUE BELL 1	808	587	2838	180	A MC	14616
BLUE BELL 2	808	588	2838	181	A MC	14617
BLUE BELL 3	808	589	2838	182	A MC	14618
BLUE BELL 4	808	590	2838	183	A MC	14619
BLUE BELL 5	808	591	2838	184	A MC	14620
BLUE BELL 6	808	592	2838	185	A MC	14621
BLUE BELL 7	808	593	2838	186	A MC	14622
BLUE BELL 8	808	594	2838	187	A MC	14623
BLUE BELL 9	808	595	2838	188	A MC	14624
BLUE BELL 10	808	596	2838	189	A MC	14625
BLUE BELL 11	808	597	2838	190	A MC	14626
BLUE BELL 12	808	598	2838	191	A MC	14627
BLUE BELL 13	808	599	2838	192	A MC	14628
BLUE BELL #14	808	600	2838	193	A MC	14629
BLUE BELL 15	809	1	2838	194	A MC	14630
BLUE BELL 16	809	2	2838	195	A MC	14631
BLUE BELL 17	809	3	2838	196	A MC	14632
BLUE BELL 18	809	4	2838	197	A MC	14633
BLUE BELL 19	809	5	2838	198	A MC	14634
BLUE BELL 20	809	6	2838	199	A MC	14635
BLUE BELL 21	809	7	2838	200	A MC	14636
BLUE BELL 22	809	8	2838	201	A MC	14637
BOUNDARY #7	1340	322			A MC	14638
BOUNDARY #8	1340	323			A MC	14639
BOUNDARY #9	1340	324			A MC	14640
BOUNDARY #10	1340	325			A MC	14641

14600-14604 14609-14641
14606, 14607

RECEIVED
BLM AZ STATE OFFICE
NOV 21 1991

EXHIBIT "A" CONTINUED

NAME OF CLAIM	ORIGINAL RECORDATION		AMENDED RECORDATION		BLM SERIAL NO.	
	BOOK	PAGE	BOOK	PAGE	SERIAL	NO.
BOUNDARY #11	1340	326			A MC	14642
BOUNDARY #12	1340	327			A MC	14643
BOUNDARY #13	1340	328			A MC	14644
BOUNDARY #14	1340	329			A MC	14645
BOUNDARY #15	1340	330			A MC	14646
BOUNDARY #16	1340	331			A MC	14647
BOUNDARY #17	1340	332			A MC	14648
BOUNDARY #18	1340	333			A MC	14649
BOUNDARY #19	1340	334			A MC	14650
BOUNDARY #20	1340	335			A MC	14651
BOUNDARY #21	1340	336			A MC	14652
BOUNDARY #22	1340	337			A MC	14653
BOUNDARY #23 FRACTION	1340	338			A MC	14654
BOUNDARY #24 FRACTION	1340	339			A MC	14655
COPPER EMPIRE #2	638	148	1306	307	A MC	14657
COPPER EMPIRE #3	817	51	1306	308	A MC	14658
COPPER EMPIRE #4	817	52	1306	309	A MC	14659
COPPER EMPIRE #5	817	53	1306	310	A MC	14660
COPPER EMPIRE #6	817	54	1306	311	A MC	14661
COPPER EMPIRE #7	817	55	2838	178	A MC	14662
COPPER EMPIRE #8	817	56	1306	313	A MC	14663
COPPER EMPIRE #9	817	57	2838	179	A MC	14664
COPPER EMPIRE #10	817	58	1306	315	A MC	14665
COPPER GIANT #1	638	139	2731	371	A MC	14666
COPPER GIANT #2	638	140	2731	372	A MC	14667
COPPER GIANT #3	638	141	2731	373	A MC	14668
COPPER GIANT #4	638	142	2731	374	A MC	14669
COPPER GIANT #5	638	143	2731	375	A MC	14670
COPPER GIANT #6	638	144	2731	376	A MC	14671
COPPER GIANT #7	638	145	2731	377	A MC	14672
COPPER GIANT #8	638	146	2731	378	A MC	14673
COPPER JOHN EXTENSION #19	580	199	1038	524	A MC	14674
COPPER JOHN EXTENSION #21	580	201	1038	526	A MC	14675
COPPER JOHN EXTENSION #23	580	203	1038	527	A MC	14676
COPPER JOHN EXTENSION #24	580	204	1063	584	A MC	14677
COPPER JOHN EXTENSION #25	580	205	1038	528	A MC	14678
COPPER JOHN EXTENSION #26	580	206	1049	250	A MC	14679
COPPER JOHN EXTENSION #27	580	207	1063	585	A MC	14680
COPPER JOHN EXTENSION #28	580	208	1063	586	A MC	14681
COPPER JOHN EXTENSION #29	580	209	1063	587	A MC	14682
COPPER JOHN EXTENSION #30	580	210	1063	588	A MC	14683
COPPER JOHN EXTENSION #31	580	211	1079	541	A MC	14684
COPPER JOHN EXTENSION #35	580	215	1049	251	A MC	14685
COPPER JOHN EXTENSION #42	784	59	2740	104	A MC	14686
COPPER JOHN EXTENSION #43	784	60	2740	105	A MC	14687
DEC NO. 1	2241	152			A MC	14688

16. 21 3EP 14642-14655
 14657-14688

RECEIVED
 BLM, AZ STATE OFFICE

EXHIBIT "A" CONTINUED

NAME OF CLAIM	ORIGINAL RECORDATION		AMENDED RECORDATION		BLM SERIAL NO.	
	BOOK	PAGE	BOOK	PAGE	SERIAL	NO.
DEC NO. 2 -	2241	153			A MC	14689
ESCONDIDO #1 -	76	623	1742	78	A MC	14690
FRIJOLE -	76	547	2965	149	A MC	14691
HOPE #1 >	1469	28			A MC	14692
HOPE #2 >	1469	27			A MC	14693
JULY NO 1 >	2331	293			A MC	14694
JULY NO 2 >	2331	292			A MC	14695
LUCKY BOY #1 -	76	547	1742	76	A MC	14697
MAY 1 -	1756	197	2838	177	A MC	14698
MAY BIRD #2 }	890	286	2485	333	A MC	14699
MAY BIRD #3 }	890	287	2485	334	A MC	14700
MAY BIRD #4 }	890	288	2485	335	A MC	14701
MAY BIRD #5 }	890	289	2485	336	A MC	14702
MAY BIRD #6 }	890	290	2485	337	A MC	14703
MAY BIRD #7 }	890	291	2485	338	A MC	14704
MAY BIRD #9 }	977	133	2485	339	A MC	14705
MAY BIRD #10 }	977	134	2485	340	A MC	14706
MAY BIRD #11 }	977	135	2485	341	A MC	14707
MAY BIRD #16 }	977	140	2485	342	A MC	14708
MAY BIRD #17 }	977	141	2485	343	A MC	14709
MAY BIRD #18 }	977	142	2485	344	A MC	14710
MAY BIRD #19 }	977	143	2485	345	A MC	14711
MAY BIRD #21 }	977	145	2485	346	A MC	14712
MAY BIRD #36 }	1484	547	2485	347	A MC	14713
MAY BIRD #37 }	1484	548	2485	348	A MC	14714
MAY BIRD #38 }	1484	549	2485	349	A MC	14715
MAY BIRD #39 }	1484	550	2485	350	A MC	14716
MAY BIRD #40 }	1484	551	2485	351	A MC	14717
MAY BIRD #41 }	1484	552	2485	352	A MC	14718
MAY BIRD #42 }	1484	553	2485	353	A MC	14719
MAY BIRD #43 }	1484	554	2485	354	A MC	14720
MAY BIRD #44 }	1484	555	2485	355	A MC	14721
MAY BIRD #51 >	1484	562	2485	356	A MC	14722
MAY BIRD #52 >	1484	563	2485	357	A MC	14723
MAY BIRD #58 >	1484	569	2485	358	A MC	14724
MAY BIRD #59 >	1484	570	2485	359	A MC	14725
MAY BIRD #60 >	1484	571	2485	360	A MC	14726
MAY BIRD #62 >	1484	573	2485	361	A MC	14727
MONZONITE NO. I -	1602	116			A MC	14728
NEW YEARS EVE EXT. #12 }	638	131	2731	379	A MC	14729
NEW YEARS EVE EXT. #13 }	638	132	2731	380	A MC	14730
NEW YEARS EVE EXT. #14 }	641	66	2731	381	A MC	14731
NEW YEARS EVE EXT. #15 }	638	133	2731	382	A MC	14732
NEW YEARS EVE EXT. #16 }	638	138	2747	206	A MC	14733
NEW YEARS EVE EXT. #17 }	638	129	2731	384	A MC	14734
NEW YEARS EVE EXT. #18 }	638	135	2731	385	A MC	14735

Dec 12 91

14689-14695

14697-14735

RECEIVED BLM AZ STATE OFFICE Page 5 of 8

L-100441

9174

1413

46

EXHIBIT "A" CONTINUED

NAME OF CLAIM	ORIGINAL RECORDATION		AMENDED RECORDATION		BLM SERIAL NO.	
	BOOK	PAGE	BOOK	PAGE	SERIAL	NO.
NEW YEARS EVE EXT. #19	638	130	2731	386	A MC	14736
NEW YEARS EVE EXT. #20	638	134	2731	387	A MC	14737
NEW YEARS EVE EXT. #21	638	137	2731	388	A MC	14738
NEW YEARS EVE EXT. #22	638	136	2747	205	A MC	14739
OAKIE #1-	821	79	1079	538	A MC	14740
OAKIE #6-	821	84	1079	539	A MC	14741
OAKIE #9-	821	87	1079	540	A MC	14742
OAKIE NO. 21	2302	199			A MC	14743
OAKIE NO. 22	2302	200			A MC	14744
OAKIE NO. 23	2302	201			A MC	14745
OAKIE NO. 24	2302	202			A MC	14746
OAKIE NO. 25	2302	203			A MC	14747
OAKIE NO. 26	2302	204			A MC	14748
OAKIE NO. 27	2302	205			A MC	14749
OCTOBER NO. 2	2469	245			A MC	14750
PANA BLANCA EXT. NO. 1	784	62	2379	301	A MC	14751
PANA BLANCA EXT. NO. 2	784	63	2379	302	A MC	14752
PANA BLANCA EXT. NO. 3	784	64	2379	303	A MC	14753
PANA BLANCA EXT. NO. 4	784	65	2379	304	A MC	14754
PANA BLANCA EXT. NO. 5	784	66	2556	374	A MC	14755
PANA BLANCA EXTENTION #6	784	68	2379	306	A MC	14756
PANA BLANCA EXTENTION #7	784	67	2556	375	A MC	14757
PANA BLANCA EXT. NO. 8	784	69	2379	308	A MC	14758
P. B. NO. 2	2314	299	2444	238	A MC	14759
P. B. NO. 5	2330	287	2384	183	A MC	14760
P. B. NO. 8	2380	290			A MC	14761
PENA BLANCA #5	681	235	2379	294	A MC	14762
PLADA #1	2731	365			A MC	14763
PLADA #2	2731	366			A MC	14764
PLADA #3	2731	367	2747	207	A MC	14765
PLADA #4	2731	368			A MC	14766
PLADA #5	2731	369			A MC	14767
PLADA #6	2731	370	2769	82	A MC	14768
QUARTZ HILL #3	1648	569	2485	362	A MC	14769
RED HILL EXTENSION #1	512	411	1072	586	A MC	14770
RED HILL EXTENSION #2	512	412	1003	382	A MC	14771
RED HILL EXTENSION #3	512	413	1049	254	A MC	14772
RED HILL EXTENSION #6	646	241	1063	575	A MC	14773
RED HILL EXTENSION #7	646	242	1072	587	A MC	14774
RED HILL EXTENSION #10	646	244	1072	588	A MC	14775
RED HILL EXTENSION #11	646	245	1063	572	A MC	14776
RED HILL EXTENSION #12	646	246	1063	573	A MC	14777
RED HILL EXTENSION #13	646	247	1049	256	A MC	14778
RED HILL EXTENSION #17	821	78	1049	257	A MC	14779
RESERVE NO. 7	822	486			A MC	14781
RESERVE NO. 8	822	487			A MC	14782

RECEIVED
BLM AZ STATE OFFICE

14736-14779

14781, 14782

EXHIBIT "A" CONTINUED

NAME OF CLAIM	ORIGINAL RECORDATION		AMENDED RECORDATION		BLM SERIAL NO.	
	BOOK	PAGE	BOOK	PAGE	SERIAL	NO.
RESERVE NO. 9	822	488			A MC	14783
RESERVE NO. 10	822	489			A MC	14784
RESERVE NO. 11	822	490			A MC	14785
RESERVE NO. 12	822	491			A MC	14786
RESERVE NO. 13	822	492			A MC	14787
RESERVE NO. 14	822	493			A MC	14788
RESERVE #15	822	494	1154	188	A MC	14789
RESERVE #16	923	581			A MC	14790
RESERVE #17	923	592			A MC	14791
RESERVE #18	923	593			A MC	14792
RESERVE #19	923	594	1154	189	A MC	14793
RESERVE #20	923	595			A MC	14794
RESERVE #21	923	596			A MC	14795
RESERVE #22	932	353			A MC	14796
RESERVE #23	923	582			A MC	14797
RESERVE #24	923	583			A MC	14798
RESERVE #25	923	584			A MC	14799
RESERVE #26	923	585			A MC	14800
RESERVE #27	923	586			A MC	14801
RESERVE #28	923	587			A MC	14802
RESERVE #29	935	566			A MC	14803
RESERVE #30	923	588			A MC	14804
RESERVE #31	923	589			A MC	14805
RESERVE #32	923	590			A MC	14806
RESERVE #33	923	591			A MC	14807
RESERVE #34	935	565			A MC	14808
RESERVE NO. 36 FRACTION	2302	215			A MC	14809
RESERVE NO. 37 FRACTION	2302	216			A MC	14810
RESERVE NO. 38 FRACTION	2302	217			A MC	14811
RESERVE NO. 39 FRACTION	2302	218			A MC	14812
SEPT. NO 4	2331	291			A MC	14813
SEPT. NO 5	2331	290			A MC	14814
SEPT. NO 6	2331	289			A MC	14815
TINAJA #3	836	404	1063	578	A MC	14816
TINAJA #4	836	405	1063	579	A MC	14817
TINAJA #5	836	406	1063	580	A MC	14818
TINAJA #9	836	410	1063	581	A MC	14821
TINAJA #10	836	411	1063	582	A MC	14822
TINAJA #11	836	412	1072	589	A MC	14823
TINAJA #12	836	413	1063	583	A MC	14824
TINAJA NO. 14	883	17			A MC	14825
TINAJA #16	915	298	1089	153	A MC	14826
TINAJA NO. 19	2302	207			A MC	14827
TINAJA NO. 20	2302	208			A MC	14828
TINAJA NO. 21	2302	209			A MC	14829
TINAJA NO. 22	2302	210			A MC	14830

PHOENIX, ARIZONA
SEP 00 '68

DEC 12 1968

RECEIVED
BLM AZ STATE OFFICE
14783-14818
14821-14830

46

EXHIBIT "A" CONTINUED

NAME OF CLAIM	ORIGINAL RECORDATION		AMENDED RECORDATION		BLM SERIAL NO.	
	BOOK	PAGE	BOOK	PAGE	SERIAL	NO.
TINAJA NO. 23	2302	211			A MC	14831
TINAJA NO. 24	2302	212			A MC	14832
TINAJA NO. 25	2302	213			A MC	14833
TINAJA NO. 26	2302	214			A MC	14834
VIRGINIA #1	1734	53	1746	522	A MC	14835
VIRGINIA #2	1734	54	1746	523	A MC	14836
VIRGINIA #3	1734	55	1746	524	A MC	14837
VIRGINIA #4	1734	56	1748	571	A MC	14838
ANTICIPATION # 9	8011	2117			A MC	267423
ANTICIPATION #10	8011	2120			A MC	267424
ANTICIPATION #20	8011	2123			A MC	267425
ANTICIPATION #24	8011	2125			A MC	267426
TINAJA NO. 6	8011	2135			A MC	267427
TINAJA NO. 7	8011	2133			A MC	267428
COPPER EMPIRE #1	8011	2127			A MC	267429
JULY NO. 5	8011	2129			A MC	267430
RESERVE #3	8011	2131			A MC	267431

PHOENIX, ARIZONA
9:00 AM

14831-14838
Dec 12 91 267423-267431

BLM AZ STATE OFFICE
RECEIVED

9174 1416

✓
17



Cyprus Minerals Company
9100 East Mineral Circle
Post Office Box 3299
Englewood, Colorado 80155
303-643-5000

December 10, 1991

Certified Mail

Bureau of Land Management
Arizona State Office
Siete Square Building
3707 North Seventh Street
Phoenix, Arizona 85014

Gentlemen:

Enclosed for filing are the following four (4) recorded documents and our check in the amount of \$ 3,395.00 to cover the filing fee:

1. **Affidavit of Performance of Annual Work covering 241 unpatented lode mining claims known as the Anticipation #11, et al., BLM Serial Numbers A MC 14600, et al. (Filing fee: \$ 1,205.00).**
2. **Affidavit of Performance of Annual Work covering 422 unpatented lode mining claims known as the June #1, et al., BLM Serial Numbers A MC 5923, et al. (Filing fee: \$ 2,110.00).**
3. **Affidavit of Performance of Annual Work covering two (2) unpatented placer claims known as the MCC-54 and MCC-55, BLM Serial Numbers A MC 21795 and 21796. (Filing fee: \$ 10.00).**
4. **Notice of Intention to Hold covering 14 unpatented mill sites known as the Jane, et al., BLM Serial Numbers A MC 2194, et al. (Filing fee: \$ 70.00).**

Please acknowledge receipt of the documents by dating and signing a copy of this letter and return it, along with a BLM date and time-stamped copy of the documents to the attention of J. J. Bensing, Manager, Land at the above letterhead address.

PHOENIX, ARIZONA
DEC 12 1991

DEC 12 1991

RECEIVED
BLM AZ STATE OFFICE

UNITED STATES
DEPARTMENT OF THE INTERIOR
BUREAU OF LAND MANAGEMENT

RECEIPT AND ACCOUNTING ADVICE

NO. 1718090 04

SM/AZ

12/12/91

Subject:

AFFIDAVITS OF ASSESSMENT WORK (665)

2 58 12

3,395.00

Applicant:

ASSESSMENTS - INTENT TO HOLD (14)

OK up

CYPRUS MINERALS COMPANY
9100 E. MINERAL CIRCLE
ENGLEWOOD, CO 80112

Remitter: SAME - CK #6535
303-643-5000

Assignor:

LEASE MANAGEMENT DATA										<input type="checkbox"/> NEW	<input type="checkbox"/> UPDATE	<input type="checkbox"/> PAYMENT
ORIGINAL SERIAL NO.	ASG.	TYPE	ST.	CTY.	FUND SYMBOL			ACRES/UNITS	RATE			
AMC 14600, ET AL												
AMOUNT	ANV. DATE	EXP. DATE	BILL CYC.	S/C	DISTRICT	NEXT BILL	MISC. DATA	U of M	ACTUAL UNITS			
ASSIGNMENT SERIAL NO.	ASG.	TYPE	ST.	CTY.	FUND SYMBOL			ACRES/UNITS	RATE			
AMOUNT	ANV. DATE	EXP. DATE	BILL CYC.	S/C	DISTRICT	NEXT BILL	MISC. DATA	U of M	ACTUAL UNITS			

APPLY REMITTANCE

ACTION	FUND SYMBOL	CTY.	AMOUNT
FILING FEE			
RENTAL			
UNEARNED			
REFUND			
TOTAL			
AMOUNT DUE			

Remarks:

Accy. Sgm

BY:

DATE:

- Lease in Escrow?
- KGS?
- Auto Escalates?
- Auto Renew?

- Of Interest?
- Operating Rights?
- Operator
- Bond Filed?

FOR MMS USE ONLY

BILLEE	FOREST REFUGE
NUMBER	
OCS SECTION	
CODE	

CASE FOLDER COPY

14598
267423 SG
gj

AFFIDAVIT OF PERFORMANCE OF ANNUAL WORK - ARIZONA

STATE OF ARIZONA)
) ss.
COUNTY OF PIMA)

Daniel M. Aiken, being duly sworn, deposes and says that he is a citizen of the United States and more than eighteen years of age, resides at P. O. Box 653, Green Valley, Arizona 85614, is personally acquainted with the mining claims described in Exhibit "A" attached hereto, situated in Twin Buttes Mining District, Pima County, Arizona.

The location of the claims by Township, Range, and Section, the book and page numbers wherein the original or latest amended location for each claim is recorded and the Bureau of Land Management serial numbers are shown on Exhibit "A", attached hereto and made a part hereof.

That between September 1, 1989 and August 31, 1990, at least \$24,100.00 worth of work and improvements were done and performed upon said claims, not including the location work of said claims, for assessment year ending September 1, 1990; that said work and improvements were made for the benefit of all the claims listed in said Exhibit "A", and all of said claims are contiguous.

Such work and improvements were made by and at the expense of Cyprus Sierrita Corporation, owner of said claims, for the purpose of complying with the laws of the United States pertaining to assessment or annual work, and Cyprus Sierrita Corporation, the said owner and who labored upon said claims and did said work, the same being as follows, to-wit: ACTUAL MINING.

The Affiant is duly authorized by Cyprus Sierrita Corporation to make this Affidavit.

RECEIVED
B.L.M. AZ STATE OFFICE
SEP 28 1990
7:45 A.M.
PHOENIX, ARIZONA

Daniel M. Aiken

Daniel M. Aiken
Cyprus Sierrita Corporation
9100 East Mineral Circle
P. O. Box 3299
Englewood, Colorado 80155

APPROVED
[Signature]
P. B.

Attention: J. J. Bensing
Manager, Land

RECEIVED
B.L.M. AZ STATE OFFICE

SEP 28 1990

7:45 A.M.
PHOENIX, ARIZONA

STATE OF ARIZONA)
) ss.
COUNTY OF PIMA)

The foregoing instrument was acknowledged before me this 10th day of September, 1990 by Daniel M. Aiken on behalf of Cyprus Sierrita Corporation.

IN WITNESS WHEREOF, I have hereunto set my hand and affixed my notary seal the day and year first above written.

Rachael M. Tocco
Notary Public

My Commission expires: My COMMISSION EXPIRES 3/29/93



EXHIBIT "A"

SEP 28 1990

7:45 A.M.

Attached to and made a part of that certain Affidavit of Performance of Annual Work dated the 10th day of September, 1990, covering the following unpatented lode mining claims located in all or portions of Sections 1, 12 and 13, Township 18 South, Range 11 East and Sections 3, 4, 5, 6, 7, 8, 9, 10, 15, 16, 17, 18, 20, 21 and 22, Township 18 South, Range 12 East, Gila and Salt River Principal Meridian, Twin Buttes Mining District, County of Pima, State of Arizona.

NAME OF CLAIM	ORIGINAL RECORDATION		AMENDED RECORDATION		BLM SERIAL NO.	
	BOOK	PAGE	BOOK	PAGE	SERIAL	NO.
ANTICIPATION #11	818	547	1306	302	A MC	14600
ANTICIPATION NO. 13	836	415			A MC	14601
ANTICIPATION NO. 14	836	416			A MC	14602
ANTICIPATION # 18	836	420	1306	303	A MC	14603
ANTICIPATION #19	836	421	1306	304	A MC	14604
ANTICIPATION #22	915	300			A MC	14606
ANTICIPATION #23	915	301			A MC	14607
ANTICIPATION #25	923	598			A MC	14609
BLACK JACK #1	77	289	2270	231	A MC	14610
BLACK JACK #2	77	288	2280	467	A MC	14611
BLACK JACK #3	77	287	2280	468	A MC	14612
BLACK JACK #4	77	286	2280	469	A MC	14613
BLACK JACK EXT. NO. 1	380	37	2280	489	A MC	14614
BLACK JACK EXT. NO. 2	380	38	2280	490	A MC	14615
BLUE BELL 1	808	587	2838	180	A MC	14616
BLUE BELL 2	808	588	2838	181	A MC	14617
BLUE BELL 3	808	589	2838	182	A MC	14618
BLUE BELL 4	808	590	2838	183	A MC	14619
BLUE BELL 5	808	591	2838	184	A MC	14620
BLUE BELL 6	808	592	2838	185	A MC	14621
BLUE BELL 7	808	593	2838	186	A MC	14622
BLUE BELL 8	808	594	2838	187	A MC	14623
BLUE BELL 9	808	595	2838	188	A MC	14624
BLUE BELL 10	808	596	2838	189	A MC	14625
BLUE BELL 11	808	597	2838	190	A MC	14626
BLUE BELL 12	808	598	2838	191	A MC	14627
BLUE BELL 13	808	599	2838	192	A MC	14628
BLUE BELL #14	808	600	2838	193	A MC	14629
BLUE BELL 15	809	1	2838	194	A MC	14630
BLUE BELL 16	809	2	2838	195	A MC	14631
BLUE BELL 17	809	3	2838	196	A MC	14632
BLUE BELL 18	809	4	2838	197	A MC	14633
BLUE BELL 19	809	5	2838	198	A MC	14634
BLUE BELL 20	809	6	2838	199	A MC	14635
BLUE BELL 21	809	7	2838	200	A MC	14636
BLUE BELL 22	809	8	2838	201	A MC	14637
BOUNDARY #7	1340	322			A MC	14638
BOUNDARY #8	1340	323			A MC	14639
BOUNDARY #9	1340	324			A MC	14640
BOUNDARY #10	1340	325			A MC	14641

EXHIBIT "A" CONTINUED

NAME OF CLAIM	ORIGINAL RECORDATION		AMENDED RECORDATION		BLM SERIAL NO.	
	BOOK	PAGE	BOOK	PAGE	SERIAL	NO.
BOUNDARY #11	1340	326			A MC	14642
BOUNDARY #12	1340	327			A MC	14643
BOUNDARY #13	1340	328			A MC	14644
BOUNDARY #14	1340	329			A MC	14645
BOUNDARY #15	1340	330			A MC	14646
BOUNDARY #16	1340	331			A MC	14647
BOUNDARY #17	1340	332			A MC	14648
BOUNDARY #18	1340	333			A MC	14649
BOUNDARY #19	1340	334			A MC	14650
BOUNDARY #20	1340	335			A MC	14651
BOUNDARY #21	1340	336			A MC	14652
BOUNDARY #22	1340	337			A MC	14653
BOUNDARY #23 FRACTION	1340	338			A MC	14654
BOUNDARY #24 FRACTION	1340	339			A MC	14655
COPPER EMPIRE #2	638	148	1306	307	A MC	14657
COPPER EMPIRE #3	817	51	1306	308	A MC	14658
COPPER EMPIRE #4	817	52	1306	309	A MC	14659
COPPER EMPIRE #5	817	53	1306	310	A MC	14660
COPPER EMPIRE #6	817	54	1306	311	A MC	14661
COPPER EMPIRE #7	817	55	2838	178	A MC	14662
COPPER EMPIRE #8	817	56	1306	313	A MC	14663
COPPER EMPIRE #9	817	57	2838	179	A MC	14664
COPPER EMPIRE #10	817	58	1306	315	A MC	14665
COPPER GIANT #1	638	139	2731	371	A MC	14666
COPPER GIANT #2	638	140	2731	372	A MC	14667
COPPER GIANT #3	638	141	2731	373	A MC	14668
COPPER GIANT #4	638	142	2731	374	A MC	14669
COPPER GIANT #5	638	143	2731	375	A MC	14670
COPPER GIANT #6	638	144	2731	376	A MC	14671
COPPER GIANT #7	638	145	2731	377	A MC	14672
COPPER GIANT #8	638	146	2731	378	A MC	14673
COPPER JOHN EXTENSION #19	580	199	1038	524	A MC	14674
COPPER JOHN EXTENSION #21	580	201	1038	526	A MC	14675
COPPER JOHN EXTENSION #23	580	203	1038	527	A MC	14676
COPPER JOHN EXTENSION #24	580	204	1063	584	A MC	14677
COPPER JOHN EXTENSION #25	580	205	1038	528	A MC	14678
COPPER JOHN EXTENSION #26	580	206	1049	250	A MC	14679
COPPER JOHN EXTENSION #27	580	207	1063	585	A MC	14680
COPPER JOHN EXTENSION #28	580	208	1063	586	A MC	14681
COPPER JOHN EXTENSION #29	580	209	1063	587	A MC	14682
COPPER JOHN EXTENSION #30	580	210	1063	588	A MC	14683
COPPER JOHN EXTENSION #31	580	211	1079	541	A MC	14684
COPPER JOHN EXTENSION #35	580	215	1049	251	A MC	14685
COPPER JOHN EXTENSION #42	784	59	2740	104	A MC	14686
COPPER JOHN EXTENSION #43	784	60	2740	105	A MC	14687
DEC NO. 1	2241	152			A MC	14688

RECEIVED
 B.L.M. AZ STATE OFFICE
 SEP 28 1990
 7:45 A.M.
 PHOENIX, ARIZONA

SEP 08 1990

NAME OF CLAIM	ORIGINAL RECORDATION		AMENDED RECORDATION		7:45 A.M. PHOENIX, ARIZONA	
	BOOK	PAGE	BOOK	PAGE	SERIAL	NO.
DEC NO. 2	2241	153			A MC	14689
ESCONDIDO #1	76	623	1742	78	A MC	14690
FRIJOLE	76	547	2965	149	A MC	14691
HOPE #1	1469	28			A MC	14692
HOPE #2	1469	27			A MC	14693
JULY NO 1	2331	293			A MC	14694
JULY NO 2	2331	292			A MC	14695
LUCKY BOY #1	76	547	1742	76	A MC	14697
MAY 1	1756	197	2838	177	A MC	14698
MAY BIRD #2	890	286	2485	333	A MC	14699
MAY BIRD #3	890	287	2485	334	A MC	14700
MAY BIRD #4	890	288	2485	335	A MC	14701
MAY BIRD #5	890	289	2485	336	A MC	14702
MAY BIRD #6	890	290	2485	337	A MC	14703
MAY BIRD #7	890	291	2485	338	A MC	14704
MAY BIRD #9	977	133	2485	339	A MC	14705
MAY BIRD #10	977	134	2485	340	A MC	14706
MAY BIRD #11	977	135	2485	341	A MC	14707
MAY BIRD #16	977	140	2485	342	A MC	14708
MAY BIRD #17	977	141	2485	343	A MC	14709
MAY BIRD #18	977	142	2485	344	A MC	14710
MAY BIRD #19	977	143	2485	345	A MC	14711
MAY BIRD #21	977	145	2485	346	A MC	14712
MAY BIRD #36	1484	547	2485	347	A MC	14713
MAY BIRD #37	1484	548	2485	348	A MC	14714
MAY BIRD #38	1484	549	2485	349	A MC	14715
MAY BIRD #39	1484	550	2485	350	A MC	14716
MAY BIRD #40	1484	551	2485	351	A MC	14717
MAY BIRD #41	1484	552	2485	352	A MC	14718
MAY BIRD #42	1484	553	2485	353	A MC	14719
MAY BIRD #43	1484	554	2485	354	A MC	14720
MAY BIRD #44	1484	555	2485	355	A MC	14721
MAY BIRD #51	1484	562	2485	356	A MC	14722
MAY BIRD #52	1484	563	2485	357	A MC	14723
MAY BIRD #58	1484	569	2485	358	A MC	14724
MAY BIRD #59	1484	570	2485	359	A MC	14725
MAY BIRD #60	1484	571	2485	360	A MC	14726
MAY BIRD #62	1484	573	2485	361	A MC	14727
MONZONITE NO. I	1602	116			A MC	14728
NEW YEARS EVE EXT. #12	638	131	2731	379	A MC	14729
NEW YEARS EVE EXT. #13	638	132	2731	380	A MC	14730
NEW YEARS EVE EXT. #14	641	66	2731	381	A MC	14731
NEW YEARS EVE EXT. #15	638	133	2731	382	A MC	14732
NEW YEARS EVE EXT. #16	638	138	2747	206	A MC	14733
NEW YEARS EVE EXT. #17	638	129	2731	384	A MC	14734
NEW YEARS EVE EXT. #18	638	135	2731	385	A MC	14735

RECEIVED
B.I.M. AZ STATE OFFICE

SEP 28 1990

EXHIBIT "A" CONTINUED

NAME OF CLAIM	ORIGINAL RECORDATION		AMENDED RECORDATION		7:45 A.M. PHOENIX, ARIZONA	
	BOOK	PAGE	BOOK	PAGE	SERIAL	NO.
NEW YEARS EVE EXT. #19	638	130	2731	386	A MC	14736
NEW YEARS EVE EXT. #20	638	134	2731	387	A MC	14737
NEW YEARS EVE EXT. #21	638	137	2731	388	A MC	14738
NEW YEARS EVE EXT. #22	638	136	2747	205	A MC	14739
OAKIE #1	821	79	1079	538	A MC	14740
OAKIE #6	821	84	1079	539	A MC	14741
OAKIE #9	821	87	1079	540	A MC	14742
OAKIE NO. 21	2302	199			A MC	14743
OAKIE NO. 22	2302	200			A MC	14744
OAKIE NO. 23	2302	201			A MC	14745
OAKIE NO. 24	2302	202			A MC	14746
OAKIE NO. 25	2302	203			A MC	14747
OAKIE NO. 26	2302	204			A MC	14748
OAKIE NO. 27	2302	205			A MC	14749
OCTOBER NO. 2	2469	245			A MC	14750
PANA BLANCA EXT. NO. 1	784	62	2379	301	A MC	14751
PANA BLANCA EXT. NO. 2	784	63	2379	302	A MC	14752
PANA BLANCA EXT. NO. 3	784	64	2379	303	A MC	14753
PANA BLANCA EXT. NO. 4	784	65	2379	304	A MC	14754
PANA BLANCA EXT. NO. 5	784	66	2556	374	A MC	14755
PANA BLANCA EXTENTION #6	784	68	2379	306	A MC	14756
PANA BLANCA EXTENTION #7	784	67	2556	375	A MC	14757
PANA BLANCA EXT. NO. 8	784	69	2379	308	A MC	14758
P. B. NO. 2	2314	299	2444	238	A MC	14759
P. B. NO. 5	2330	287	2384	183	A MC	14760
P. B. NO. 8	2380	290			A MC	14761
PENA BLANCA #5	681	235	2379	294	A MC	14762
PLADA #1	2731	365			A MC	14763
PLADA #2	2731	366			A MC	14764
PLADA #3	2731	367	2747	207	A MC	14765
PLADA #4	2731	368			A MC	14766
PLADA #5	2731	369			A MC	14767
PLADA #6	2731	370	2769	82	A MC	14768
QUARTZ HILL #3	1648	569	2485	362	A MC	14769
RED HILL EXTENSION #1	512	411	1072	586	A MC	14770
RED HILL EXTENSION #2	512	412	1003	382	A MC	14771
RED HILL EXTENSION #3	512	413	1049	254	A MC	14772
RED HILL EXTENSION #6	646	241	1063	575	A MC	14773
RED HILL EXTENSION #7	646	242	1072	587	A MC	14774
RED HILL EXTENSION #10	646	244	1072	588	A MC	14775
RED HILL EXTENSION #11	646	245	1063	572	A MC	14776
RED HILL EXTENSION #12	646	246	1063	573	A MC	14777
RED HILL EXTENSION #13	646	247	1049	256	A MC	14778
RED HILL EXTENSION #17	821	78	1049	257	A MC	14779
RESERVE NO. 7	822	486			A MC	14781
RESERVE NO. 8	822	487			A MC	14782

EXHIBIT "A" CONTINUED

SEP 28 1990

7:45 A.M.

PHOENIX, ARIZONA

NAME OF CLAIM	ORIGINAL RECORDATION		AMENDED RECORDATION		BLM	
	BOOK	PAGE	BOOK	PAGE	SERIAL	NO.
RESERVE NO. 9	822	488			A MC	14783
RESERVE NO. 10	822	489			A MC	14784
RESERVE NO. 11	822	490			A MC	14785
RESERVE NO. 12	822	491			A MC	14786
RESERVE NO. 13	822	492			A MC	14787
RESERVE NO. 14	822	493			A MC	14788
RESERVE #15	822	494	1154	188	A MC	14789
RESERVE #16	923	581			A MC	14790
RESERVE #17	923	592			A MC	14791
RESERVE #18	923	593			A MC	14792
RESERVE #19	923	594	1154	189	A MC	14793
RESERVE #20	923	595			A MC	14794
RESERVE #21	923	596			A MC	14795
RESERVE #22	932	353			A MC	14796
RESERVE #23	923	582			A MC	14797
RESERVE #24	923	583			A MC	14798
RESERVE #25	923	584			A MC	14799
RESERVE #26	923	585			A MC	14800
RESERVE #27	923	586			A MC	14801
RESERVE #28	923	587			A MC	14802
RESERVE #29	935	566			A MC	14803
RESERVE #30	923	588			A MC	14804
RESERVE #31	923	589			A MC	14805
RESERVE #32	923	590			A MC	14806
RESERVE #33	923	591			A MC	14807
RESERVE #34	935	565			A MC	14808
RESERVE NO. 36 FRACTION	2302	215			A MC	14809
RESERVE NO. 37 FRACTION	2302	216			A MC	14810
RESERVE NO. 38 FRACTION	2302	217			A MC	14811
RESERVE NO. 39 FRACTION	2302	218			A MC	14812
SEPT. NO 4	2331	291			A MC	14813
SEPT. NO 5	2331	290			A MC	14814
SEPT. NO 6	2331	289			A MC	14815
TINAJA #3	836	404	1063	578	A MC	14816
TINAJA #4	836	405	1063	579	A MC	14817
TINAJA #5	836	406	1063	580	A MC	14818
TINAJA #9	836	410	1063	581	A MC	14821
TINAJA #10	836	411	1063	582	A MC	14822
TINAJA #11	836	412	1072	589	A MC	14823
TINAJA #12	836	413	1063	583	A MC	14824
TINAJA NO. 14	883	17			A MC	14825
TINAJA #16	915	298	1089	153	A MC	14826
TINAJA NO. 19	2302	207			A MC	14827
TINAJA NO. 20	2302	208			A MC	14828
TINAJA NO. 21	2302	209			A MC	14829
TINAJA NO. 22	2302	210			A MC	14830

EXHIBIT "A" CONTINUED

NAME OF CLAIM	ORIGINAL RECORDATION		AMENDED RECORDATION		BLM	
	BOOK	PAGE	BOOK	PAGE	SERIAL	NO.
TINAJA NO. 23	2302	211			A MC	14831 . .
TINAJA NO. 24	2302	212			A MC	14832 . .
TINAJA NO. 25	2302	213			A MC	14833 . .
TINAJA NO. 26	2302	214			A MC	14834 . .
VIRGINIA #1	1734	53	1746	522	A MC	14835 . .
VIRGINIA #2	1734	54	1746	523	A MC	14836 . .
VIRGINIA #3	1734	55	1746	524	A MC	14837 . .
VIRGINIA #4	1734	56	1748	571	A MC	14838 . .
ANTICIPATION # 9	8011	2117			A MC	267423 . .
ANTICIPATION #10	8011	2120			A MC	267424 . .
ANTICIPATION #20	8011	2123			A MC	267425 . .
ANTICIPATION #24	8011	2125			A MC	267426 . .
TINAJA NO. 6	8011	2135			A MC	267427 . .
TINAJA NO. 7	8011	2133			A MC	267428 . .
COPPER EMPIRE #1	8011	2127			A MC	267429 . .
JULY NO. 5	8011	2129			A MC	267430 . .
RESERVE #3	8011	2131			A MC	267431 . .

RECEIVED
 B.L.M. AZ STATE OFFICE
 SEP 28 1990
 7:45 A.M.
 PHOENIX, ARIZONA

MIKE BOYD, RECORDER
PIMA COUNTY, ARIZONA
CERTIFICATE OF RECORDING

09/18/90
10:34:00

W
CYPRUS MINERALS CO
PO BOX 3299, J J BENSING
9100 E MINERAL CIR
ENGLEWOOD CO 80155

9 PAGES	AT		\$ 13.00
	CONVERSION FEE		3.00
0 AFFIDAVIT	AT	2.00 EACH	.00
0 COPIES	AT	1.00 EACH	.00
1 POSTAGE	AT	1.00 EACH	1.00
0 SEARCHES	AT	10.00 EACH	.00

NO. OF PAGES: 009
SEQUENCE: 90113599
DOCKET: 08875 PAGE: 0785

RECORDING TYPE: AFFIDAVIT PROOF LABOR
GRANTOR: AMC #14600-14604 +
GRANTEE: PROOF LABOR

TOTAL 17.00

JEB
DEPUTY RECORDER

2012 RD16 AMOUNT PAID \$ 17.00
AMOUNT DUE \$.00

MAIL

THE ABOVE SPACE FOR RECORDERS USE ONLY
TO BE RECORDED AS PART OF DOCUMENT

RECEIVED
B.L.M AZ STATE OFFICE

SEP 28 1990

4:40 AM
PHOENIX, ARIZONA

DO NOT DETACH CERTIFICATE FROM DOCUMENT

8875 785



CYPRUS
Minerals Company

Cyprus Minerals Company
9100 East Mineral Circle
Post Office Box 3299
Englewood, Colorado 80155
303-643-5000

September 25, 1990

Bureau of Land Management
Arizona State Office
Siete Square Building
3707 North Seventh Street
Phoenix, Arizona 85014

RECEIVED
B.L.M. AZ STATE OFFICE

SEP 28 1990

7:45 A.M.
PHOENIX, ARIZONA

Gentlemen:


Enclosed for filing are the following four (4) recorded documents and our check in the amount of \$ 3,395.00 to cover the filing fee:

1. Affidavit of Performance of Annual Work covering 241 unpatented lode mining claims known as the Anticipation #11, et al., BLM Serial Numbers A MC 14600, et al. (Filing fee: \$ 1,205.00).
2. Affidavit of Performance of Annual Work covering 422 unpatented lode mining claims known as the June #1, et al., BLM Serial Numbers A MC 5923, et al. (Filing fee: \$ 2,110.00).
3. Affidavit of Performance of Annual Work covering two (2) unpatented placer claims known as the MCC-54 and MCC-55, BLM Serial Numbers A MC 21795 and 21796 (Filing fee: \$ 10.00).
4. Notice of Intention to Hold covering 14 unpatented mill sites known as the Jane, et al., BLM Serial Numbers A MC 2194, et al. (Filing fee: \$ 70.00).

Please acknowledge receipt of the documents by dating and signing a copy of this letter and return it, along with a BLM date and time-stamped copy of the documents to the attention of J. J. Bensing, Manager, Land at the above letterhead address.

Should you have any questions, please do not hesitate to call me at (303) 643-5188. Thank you for your assistance.

Sincerely,



Pat Brady
Assistant Land Administrator

Enclosures

L-100441, 101210, 101212, 101213
P.O.L. File

RECEIVED
B.L.M. AZ STATE OFFICE

SEP 28 1990

7:45 A.M.
PHOENIX, ARIZONA

Received this _____ day of _____, 1990.

By: _____

Title: _____

 **BUREAU OF LAND MANAGEMENT FEE SCHEDULE** 

Recordation of new claims has been increased from a \$5.00 filing fee to a \$10.00 filing fee per claim.

Number of New Filings: 0 _____

X \$ 10.00 per Claim: \$ 0 _____

Regulations now require a \$5.00 filing fee for all documents pertaining to mining claims. As in the past all documents filed must include claim names and BLM serial numbers.

Number of Affidavits: 3

Number of Claims: 665
X \$ 5.00 (per claim)

Sub Total Cost \$ 3325.00
=====

RECEIVED
B.L.M. AZ STATE OFFICE

SEP 28 1990

7:45 A.M.
PHOENIX, ARIZONA

No. of Intent to Hold: 1

Number of Claims: 14
X \$ 5.00 (per claim)

Sub Total Cost \$ 70.00
=====

All other documents pertaining to mining claims (Transfer of Interest, Amendments, etc.) also require a charge of \$5.00 per claim.

Number of Documents: 0

Number of Claims: 0
X \$ 5.00 (per claim)

Sub Total Cost \$ 0
=====

TOTAL AMOUNT ENCLOSED: \$ 3395.00
=====

Accounting Advice/copies are to be returned to:

Cyprus Sierrita Corporation
9100 East Mineral Circle
P. O. Box 3299
Englewood, Colorado 80155

Attn: J. J. Bensing
Manager, Land

By: P. J. Brady
Name: P. J. Brady
Title: Asst. Land Administrator

UNITED STATES
DEPARTMENT OF THE INTERIOR
BUREAU OF LAND MANAGEMENT

RECEIPT AND ACCOUNTING ADVICE

No. 1642075

SM/AZ 09/28/90

Subject: AFFIDAVITS OF ASSESSMENT WORK (665)
ASSESSMENTS - INTENT TO HOLD (14)

2 13 12

OK
3,395.00

Applicant:

CYPRUS SIERRITA CORPORATION
9100 EAST MINERAL CIRCLE
P. O. BOX 3299
ENGLEWOOD, CO 80155

SAME - CK #5778

Remitter: 303-643-5000

Assignor:

LEASE MANAGEMENT DATA NEW UPDATE PAYMENT

ORIGINAL SERIAL NO.	ASG.	TYPE	ST.	CTY.	FUND SYMBOL	ACRES/UNITS	RATE
AMD 14600, ET AL							

AMOUNT	ANV. DATE	EXP. DATE	BILL CYC.	S/C	DISTRICT	NEXT BILL	MISC. DATA	U of M	ACTUAL UNITS

ASSIGNMENT SERIAL NO.	ASG.	TYPE	ST.	CTY.	FUND SYMBOL	ACRES/UNITS	RATE

AMOUNT	ANV. DATE	EXP. DATE	BILL CYC.	S/C	DISTRICT	NEXT BILL	MISC. DATA	U of M	ACTUAL UNITS

APPLY REMITTANCE

ACTION	FUND SYMBOL	CTY.	AMOUNT
FILING FEE			
RENTAL			
UNEARNED			
REFUND			
TOTAL			
AMOUNT DUE			

Remarks:

Acknowledged

BY:

DATE:

- Lease in Escrow?
- KGS?
- Auto Escalates?
- Auto Renew?

- Of Interest?
- Operating Rights?
- Operator
- Bond Filed?

FOR MMS USE ONLY

BILLEE	FOREST REFUGE
NUMBER	
OCS SECTION	
CODE	



Cyprus Minerals Company
9100 East Mineral Circle
Post Office Box 3299
Englewood, Colorado 80155
303-643-5000

14600
~~267423~~
CD
CP

September 12, 1989

Bureau of Land Management
Arizona State Office
Siete Square Building
3707 North 7th Street
Phoenix, Arizona 85014

Gentlemen:

Enclosed for filing is the recorded copy of the Affidavit of Performance of Annual Work covering 241 unpatented lode mining claims known as the Anticipation #11, et al., BLM Serial Numbers A MC 14600, et al. Also enclosed is our check in the amount of \$1,205.00 to cover the filing fee.

Please acknowledge receipt of the Affidavit by dating and signing a copy of this letter and return it, along with a BLM date and time-stamped copy of the Affidavit, to the attention of J. J. Bensing, Manager, Land at the above letterhead address.

Should you have any questions, please do not hesitate to call me at (303) 643-5188. Thank you for your assistance.

Sincerely,

Pat Brady
Assistant Property Administrator

Enclosures

L-100441
P.O.L. File

RECEIVED
B.L.M. AZ STATE OFFICE

SEP 14 1989

7:45 A.M.
PHOENIX, ARIZONA

Received this 14th day of Sept, 1989.

By: Barbara Fast

Title: (Acting) Aect. Tech.

BUREAU OF LAND MANAGEMENT FEE SCHEDULE

Recordation of new claims has been increased from a \$5.00 filing fee to a \$10.00 filing fee per claim.

Number of New Filings: 0

X \$ 10.00 per Claim: \$ 0

Regulations now require a \$5.00 filing fee for all documents pertaining to mining claims. As in the past all documents filed must include claim names and BLM serial numbers.

Number of Affidavits: 1

Number of Claims: 241
X \$ 5.00 (per claim)

Sub Total Cost \$ 1205.00
=====

No. of Intent to Hold: 0

Number of Claims: 0
X \$ 5.00 (per claim)

Sub Total Cost \$ 0
=====

All other documents pertaining to mining claims (Transfer of Interest, Amendments, etc.) also require a charge of \$5.00 per claim.

Number of Documents: 0

Number of Claims: 0
X \$ 5.00 (per claim)

Sub Total Cost \$ 0
=====

TOTAL AMOUNT ENCLOSED: \$ 1205.00
=====

Accounting Advice/copies are to be returned to:

Cyprus Sierrita Corporation
9100 East Mineral Circle
P. O. Box 3299
Englewood, Colorado 80155

Attn: J. J. Bensing
Manager, Land

RECEIVED
B.L.M. AZ STATE OFFICE

SEP 14 1989

7:45 A.M.
PHOENIX, ARIZONA

By: P. J. Brady
Name: P. J. Brady
Title: Asst. Property Administrator

MIKE BOYD, RECORDER
PIMA COUNTY, ARIZONA
CERTIFICATE OF RECORDING

09/01/89
09:39:00

W
CYPRUS MINERALS CO
PO BOX 3299
9100 E MINERAL CIRCLE
ENGLEWOOD CO 80155

9 PAGES	AT		\$ 13.00
CONVERSION FEE			3.00
0 AFFIDAVIT	AT	2.00 EACH	.00
0 COPIES	AT	1.00 EACH	.00
1 POSTAGE	AT	1.00 EACH	1.00
0 SEARCHES	AT	10.00 EACH	.00

NO. OF PAGES: 009
SEQUENCE: 89110344
DOCKET: 08614 PAGE: 0670

RECORDING TYPE: AFFIDAVIT PROOF LABOR
GRANTOR: AMC #14600-14604 +
GRANTEE: PROOF LABOR

TOTAL 17.00

JEB AMOUNT PAID \$ 17.00
DEPUTY RECORDER 2012 REC3 AMOUNT DUE \$.00

MAIL

THE ABOVE SPACE FOR RECORDERS USE ONLY
TO BE RECORDED AS PART OF DOCUMENT

RECEIVED
B.L.M. AZ STATE OFFICE
SEP 14 1989
7:45 A.M.
PHOENIX, ARIZONA

DO NOT DETACH CERTIFICATE FROM DOCUMENT

8614 670

Filed to Cyprus Sierrita

1144 E. Mineral Circle Englewood CO 80155

AFFIDAVIT OF PERFORMANCE OF ANNUAL WORK - ARIZONA

STATE OF COLORADO)
COUNTY OF ARAPAHOE) ss.

Daniel M. Aiken, being duly sworn, deposes and says that he is a citizen of the United States and more than eighteen years of age, resides at P. O. Box 653, Green Valley, Arizona 85614, is personally acquainted with the mining claims described in Exhibit "A" attached hereto, situated in Twin Buttes Mining District, Pima County, Arizona.

The location of the claims by Township, Range, and Section, the book and page numbers wherein the original or latest amended location for each claim is recorded and the Bureau of Land Management serial numbers are shown on Exhibit "A", attached hereto and made a part hereof.

That between September 1, 1988 and August 21, 1989, at least \$24,100.00 worth of work and improvements were done and performed upon said claims, not including the location work of said claims, for assessment year ending September 1, 1989; that said work and improvements were made for the benefit of all the claims listed in said Exhibit "A", and all of said claims are contiguous.

Such work and improvements were made by and at the expense of Cyprus Sierrita Corporation, owner of said claims, for the purpose of complying with the laws of the United States pertaining to assessment or annual work, and Cyprus Sierrita Corporation, the said owner and who labored upon said claims and did said work, the same being as follows, to-wit: ACTUAL MINING.

The Affiant is duly authorized by Cyprus Sierrita Corporation to make this Affidavit.

Daniel M. Aiken
Daniel M. Aiken
Cyprus Sierrita Corporation
9100 East Mineral Circle
P. O. Box 3299
Englewood, Colorado 80155

Attention: J. J. Bensing
Manager, Land

RECEIVED
B.L.M. AZ STATE OFFICE
SEP 14 1989
7:45 A.M.
PHOENIX, ARIZONA

8614 671

STATE OF COLORADO)
) ss.
COUNTY OF ARAPAHOE)

The foregoing instrument was acknowledged before me this 30th day of August, 1989 by Daniel M. Aiken on behalf of Cyprus Sierrita Corporation.

IN WITNESS WHEREOF, I have hereunto set my hand and affixed my notary seal the day and year first above written.



Pat Brady
Notary Public

9100 East Mineral Circle
Englewood, Colorado 80112

My Commission expires: 2-28-92

RECEIVED
B.L.M. AZ STATE OFFICE
SEP 14 1989
7:45 A.M.
PHOENIX, ARIZONA

EXHIBIT "A"

SEP 14 1989

7:45 A.M.

Attached to and made a part of that certain Affidavit of Performance of Annual Work dated the 30th day of August, 1989, covering the following unpatented lode mining claims located in all or portions of Sections 1, 12 and 13, Township 18 South, Range 11 East, and Sections 3, 4, 5, 6, 7, 8, 9, 10, 15, 16, 17, 18, 20, 21 and 22, Township 18 South, Range 12 East, Gila and Salt River Principal Meridian, Twin Buttes Mining District, County of Pima, State of Arizona.

PHOENIX, ARIZONA

NAME OF CLAIM	ORIGINAL RECORDATION		AMENDED RECORDATION		BLM	
	BOOK	PAGE	BOOK	PAGE	SERIAL	NO.
ANTICIPATION #11	818	547	1306	302	A MC	14600
ANTICIPATION NO. 13	836	415			A MC	14601
ANTICIPATION NO. 14	836	416			A MC	14602
ANTICIPATION # 18	836	420	1306	303	A MC	14603
ANTICIPATION #19	836	421	1306	304	A MC	14604
ANTICIPATION #22	915	300			A MC	14606
ANTICIPATION #23	915	301			A MC	14607
ANTICIPATION #25	923	598			A MC	14609
BLACK JACK #1	77	289	2270	231	A MC	14610
BLACK JACK #2	77	288	2280	467	A MC	14611
BLACK JACK #3	77	287	2280	468	A MC	14612
BLACK JACK #4	77	286	2280	469	A MC	14613
BLACK JACK EXT. NO. 1	380	37	2280	489	A MC	14614
BLACK JACK EXT. NO. 2	380	38	2280	490	A MC	14615
BLUE BELL 1	808	587	2838	180	A MC	14616
BLUE BELL 2	808	588	2838	181	A MC	14617
BLUE BELL 3	808	589	2838	182	A MC	14618
BLUE BELL 4	808	590	2838	183	A MC	14619
BLUE BELL 5	808	591	2838	184	A MC	14620
BLUE BELL 6	808	592	2838	185	A MC	14621
BLUE BELL 7	808	593	2838	186	A MC	14622
BLUE BELL 8	808	594	2838	187	A MC	14623
BLUE BELL 9	808	595	2838	188	A MC	14624
BLUE BELL 10	808	596	2838	189	A MC	14625
BLUE BELL 11	808	597	2838	190	A MC	14626
BLUE BELL 12	808	598	2838	191	A MC	14627
BLUE BELL 13	808	599	2838	192	A MC	14628
BLUE BELL #14	808	600	2838	193	A MC	14629
BLUE BELL 15	809	1	2838	194	A MC	14630
BLUE BELL 16	809	2	2838	195	A MC	14631
BLUE BELL 17	809	3	2838	196	A MC	14632
BLUE BELL 18	809	4	2838	197	A MC	14633
BLUE BELL 19	809	5	2838	198	A MC	14634
BLUE BELL 20	809	6	2838	199	A MC	14635
BLUE BELL 21	809	7	2838	200	A MC	14636
BLUE BELL 22	809	8	2838	201	A MC	14637
BOUNDARY #7	1340	322			A MC	14638
BOUNDARY #8	1340	323			A MC	14639
BOUNDARY #9	1340	324			A MC	14640
BOUNDARY #10	1340	325			A MC	14641

EXHIBIT "A" CONTINUED

SEP 14 1989

7:45 A.M.

PHOENIX, ARIZONA

NAME OF CLAIM	ORIGINAL RECORDATION		AMENDED RECORDATION		BLM	
	BOOK	PAGE	BOOK	PAGE	SERIAL	NO.
BOUNDARY #11	1340	326			A MC	14642
BOUNDARY #12	1340	327			A MC	14643
BOUNDARY #13	1340	328			A MC	14644
BOUNDARY #14	1340	329			A MC	14645
BOUNDARY #15	1340	330			A MC	14646
BOUNDARY #16	1340	331			A MC	14647
BOUNDARY #17	1340	332			A MC	14648
BOUNDARY #18	1340	333			A MC	14649
BOUNDARY #19	1340	334			A MC	14650
BOUNDARY #20	1340	335			A MC	14651
BOUNDARY #21	1340	336			A MC	14652
BOUNDARY #22	1340	337			A MC	14653
BOUNDARY #23 FRACTION	1340	338			A MC	14654
BOUNDARY #24 FRACTION	1340	339			A MC	14655
COPPER EMPIRE #2	638	148	1306	307	A MC	14657
COPPER EMPIRE #3	817	51	1306	308	A MC	14658
COPPER EMPIRE #4	817	52	1306	309	A MC	14659
COPPER EMPIRE #5	817	53	1306	310	A MC	14660
COPPER EMPIRE #6	817	54	1306	311	A MC	14661
COPPER EMPIRE #7	817	55	2838	178	A MC	14662
COPPER EMPIRE #8	817	56	1306	313	A MC	14663
COPPER EMPIRE #9	817	57	2838	179	A MC	14664
COPPER EMPIRE #10	817	58	1306	315	A MC	14665
COPPER GIANT #1	638	139	2731	371	A MC	14666
COPPER GIANT #2	638	140	2731	372	A MC	14667
COPPER GIANT #3	638	141	2731	373	A MC	14668
COPPER GIANT #4	638	142	2731	374	A MC	14669
COPPER GIANT #5	638	143	2731	375	A MC	14670
COPPER GIANT #6	638	144	2731	376	A MC	14671
COPPER GIANT #7	638	145	2731	377	A MC	14672
COPPER GIANT #8	638	146	2731	378	A MC	14673
COPPER JOHN EXTENSION #19	580	199	1038	524	A MC	14674
COPPER JOHN EXTENSION #21	580	201	1038	526	A MC	14675
COPPER JOHN EXTENSION #23	580	203	1038	527	A MC	14676
COPPER JOHN EXTENSION #24	580	204	1063	584	A MC	14677
COPPER JOHN EXTENSION #25	580	205	1038	528	A MC	14678
COPPER JOHN EXTENSION #26	580	206	1049	250	A MC	14679
COPPER JOHN EXTENSION #27	580	207	1063	585	A MC	14680
COPPER JOHN EXTENSION #28	580	208	1063	586	A MC	14681
COPPER JOHN EXTENSION #29	580	209	1063	587	A MC	14682
COPPER JOHN EXTENSION #30	580	210	1063	588	A MC	14683
COPPER JOHN EXTENSION #31	580	211	1079	541	A MC	14684
COPPER JOHN EXTENSION #35	580	215	1049	251	A MC	14685
COPPER JOHN EXTENSION #42	784	59	2740	104	A MC	14686
COPPER JOHN EXTENSION #43	784	60	2740	105	A MC	14687
DEC NO. 1	2241	152			A MC	14688

SEP 14 1989

EXHIBIT "A" CONTINUED

7:45 A.M.
PHOENIX, ARIZONA
BLM

NAME OF CLAIM	ORIGINAL RECORDATION		AMENDED RECORDATION		SERIAL	NO.
	BOOK	PAGE	BOOK	PAGE		
DEC NO. 2	2241	153			A MC	14689
ESCONDIDO #1	76	623	1742	78	A MC	14690
FRIJOLE	76	547	2965	149	A MC	14691
HOPE #1	1469	28			A MC	14692
HOPE #2	1469	27			A MC	14693
JULY NO 1	2331	293			A MC	14694
JULY NO 2	2331	292			A MC	14695
LUCKY BOY #1	76	547	1742	76	A MC	14697
MAY 1	1756	197	2838	177	A MC	14698
MAY BIRD #2	890	286	2485	333	A MC	14699
MAY BIRD #3	890	287	2485	334	A MC	14700
MAY BIRD #4	890	288	2485	335	A MC	14701
MAY BIRD #5	890	289	2485	336	A MC	14702
MAY BIRD #6	890	290	2485	337	A MC	14703
MAY BIRD #7	890	291	2485	338	A MC	14704
MAY BIRD #9	977	133	2485	339	A MC	14705
MAY BIRD #10	977	134	2485	340	A MC	14706
MAY BIRD #11	977	135	2485	341	A MC	14707
MAY BIRD #16	977	140	2485	342	A MC	14708
MAY BIRD #17	977	141	2485	343	A MC	14709
MAY BIRD #18	977	142	2485	344	A MC	14710
MAY BIRD #19	977	143	2485	345	A MC	14711
MAY BIRD #21	977	145	2485	346	A MC	14712
MAY BIRD #36	1484	547	2485	347	A MC	14713
MAY BIRD #37	1484	548	2485	348	A MC	14714
MAY BIRD #38	1484	549	2485	349	A MC	14715
MAY BIRD #39	1484	550	2485	350	A MC	14716
MAY BIRD #40	1484	551	2485	351	A MC	14717
MAY BIRD #41	1484	552	2485	352	A MC	14718
MAY BIRD #42	1484	553	2485	353	A MC	14719
MAY BIRD #43	1484	554	2485	354	A MC	14720
MAY BIRD #44	1484	555	2485	355	A MC	14721
MAY BIRD #51	1484	562	2485	356	A MC	14722
MAY BIRD #52	1484	563	2485	357	A MC	14723
MAY BIRD #58	1484	569	2485	358	A MC	14724
MAY BIRD #59	1484	570	2485	359	A MC	14725
MAY BIRD #60	1484	571	2485	360	A MC	14726
MAY BIRD #62	1484	573	2485	361	A MC	14727
MONZONITE NO. I	1602	116			A MC	14728
NEW YEARS EVE EXT. #12	638	131	2731	379	A MC	14729
NEW YEARS EVE EXT. #13	638	132	2731	380	A MC	14730
NEW YEARS EVE EXT. #14	641	66	2731	381	A MC	14731
NEW YEARS EVE EXT. #15	638	133	2731	382	A MC	14732
NEW YEARS EVE EXT. #16	638	138	2747	206	A MC	14733
NEW YEARS EVE EXT. #17	638	129	2731	384	A MC	14734
NEW YEARS EVE EXT. #18	638	135	2731	385	A MC	14735

RECEIVED
B.L.M. AZ STATE OFFICE

SEP 14 1989

7:45 A.M.
PHOENIX, ARIZONA
BLM

EXHIBIT "A" CONTINUED

NAME OF CLAIM	ORIGINAL RECORDATION		AMENDED RECORDATION		SERIAL	NO.
	BOOK	PAGE	BOOK	PAGE		
NEW YEARS EVE EXT. #19	638	130	2731	386	A MC	14736 ✓
NEW YEARS EVE EXT. #20	638	134	2731	387	A MC	14737 ✓
NEW YEARS EVE EXT. #21	638	137	2731	388	A MC	14738 ✓
NEW YEARS EVE EXT. #22	638	136	2747	205	A MC	14739 ✓
OAKIE #1	821	79	1079	538	A MC	14740 ✓
OAKIE #6	821	84	1079	539	A MC	14741 ✓
OAKIE #9	821	87	1079	540	A MC	14742 ✓
OAKIE NO. 21	2302	199			A MC	14743 ✓
OAKIE NO. 22	2302	200			A MC	14744 ✓
OAKIE NO. 23	2302	201			A MC	14745 ✓
OAKIE NO. 24	2302	202			A MC	14746 ✓
OAKIE NO. 25	2302	203			A MC	14747 ✓
OAKIE NO. 26	2302	204			A MC	14748 ✓
OAKIE NO. 27	2302	205			A MC	14749 ✓
OCTOBER NO. 2	2469	245			A MC	14750 ✓
PANA BLANCA EXT. NO. 1	784	62	2379	301	A MC	14751 ✓
PANA BLANCA EXT. NO. 2	784	63	2379	302	A MC	14752 ✓
PANA BLANCA EXT. NO. 3	784	64	2379	303	A MC	14753 ✓
PANA BLANCA EXT. NO. 4	784	65	2379	304	A MC	14754 ✓
PANA BLANCA EXT. NO. 5	784	66	2556	374	A MC	14755 ✓
PANA BLANCA EXTENTION #6	784	68	2379	306	A MC	14756 ✓
PANA BLANCA EXTENTION #7	784	67	2556	375	A MC	14757 ✓
PANA BLANCA EXT. NO. 8	784	69	2379	308	A MC	14758 ✓
P. B. NO. 2	2314	299	2444	238	A MC	14759 ✓
P. B. NO. 5	2330	287	2384	183	A MC	14760 ✓
P. B. NO. 8	2380	290			A MC	14761 ✓
PENA BLANCA #5	681	235	2379	294	A MC	14762 ✓
PLADA #1	2731	365			A MC	14763 ✓
PLADA #2	2731	366			A MC	14764 ✓
PLADA #3	2731	367	2747	207	A MC	14765 ✓
PLADA #4	2731	368			A MC	14766 ✓
PLADA #5	2731	369			A MC	14767 ✓
PLADA #6	2731	370	2769	82	A MC	14768 ✓
QUARTZ HILL #3	1648	569	2485	362	A MC	14769 ✓
RED HILL EXTENSION #1	512	411	1072	586	A MC	14770 ✓
RED HILL EXTENSION #2	512	412	1003	382	A MC	14771 ✓
RED HILL EXTENSION #3	512	413	1049	254	A MC	14772 ✓
RED HILL EXTENSION #6	646	241	1063	575	A MC	14773 ✓
RED HILL EXTENSION #7	646	242	1072	587	A MC	14774 ✓
RED HILL EXTENSION #10	646	244	1072	588	A MC	14775 ✓
RED HILL EXTENSION #11	646	245	1063	572	A MC	14776 ✓
RED HILL EXTENSION #12	646	246	1063	573	A MC	14777 ✓
RED HILL EXTENSION #13	646	247	1049	256	A MC	14778 ✓
RED HILL EXTENSION #17	821	78	1049	257	A MC	14779 ✓
RESERVE NO. 7	822	486			A MC	14781 ✓
RESERVE NO. 8	822	487			A MC	14782 ✓

EXHIBIT "A" CONTINUED

SEP 14 1989

7:45 A.M.

PHOENIX, ARIZONA
BLM

NAME OF CLAIM	ORIGINAL RECORDATION		AMENDED RECORDATION		SERIAL	NO.
	BOOK	PAGE	BOOK	PAGE		
RESERVE NO. 9	822	488			A MC	14783 ✓
RESERVE NO. 10	822	489			A MC	14784 ✓
RESERVE NO. 11	822	490			A MC	14785 ✓
RESERVE NO. 12	822	491			A MC	14786 ✓
RESERVE NO. 13	822	492			A MC	14787 ✓
RESERVE NO. 14	822	493			A MC	14788 ✓
RESERVE #15	822	494			A MC	14789 ✓
RESERVE #16	923	581	1154	188	A MC	14790 ✓
RESERVE #17	923	592			A MC	14791 ✓
RESERVE #18	923	593			A MC	14792 ✓
RESERVE #19	923	594			A MC	14793 ✓
RESERVE #20	923	595	1154	189	A MC	14794 ✓
RESERVE #21	923	596			A MC	14795 ✓
RESERVE #22	932	353			A MC	14796 ✓
RESERVE #23	923	582			A MC	14797 ✓
RESERVE #24	923	583			A MC	14798 ✓
RESERVE #25	923	584			A MC	14799 ✓
RESERVE #26	923	585			A MC	14800 ✓
RESERVE #27	923	586			A MC	14801 ✓
RESERVE #28	923	587			A MC	14802 ✓
RESERVE #29	935	566			A MC	14803 ✓
RESERVE #30	923	588			A MC	14804 ✓
RESERVE #31	923	589			A MC	14805 ✓
RESERVE #32	923	590			A MC	14806 ✓
RESERVE #33	923	591			A MC	14807 ✓
RESERVE #34	935	565			A MC	14808 ✓
RESERVE NO. 36 FRACTION	2302	215			A MC	14809 ✓
RESERVE NO. 37 FRACTION	2302	216			A MC	14810 ✓
RESERVE NO. 38 FRACTION	2302	217			A MC	14811 ✓
RESERVE NO. 39 FRACTION	2302	218			A MC	14812 ✓
SEPT. NO 4	2331	291			A MC	14813 ✓
SEPT. NO 5	2331	290			A MC	14814 ✓
SEPT. NO 6	2331	289			A MC	14815 ✓
TINAJA #3	836	404	1063	578	A MC	14816 ✓
TINAJA #4	836	405	1063	579	A MC	14817 ✓
TINAJA #5	836	406	1063	580	A MC	14818 ✓
TINAJA #9	836	410	1063	581	A MC	14821 ✓
TINAJA #10	836	411	1063	582	A MC	14822 ✓
TINAJA #11	836	412	1072	589	A MC	14823 ✓
TINAJA #12	836	413	1063	583	A MC	14824 ✓
TINAJA NO. 14	883	17			A MC	14825 ✓
TINAJA #16	915	298	1089	153	A MC	14826 ✓
TINAJA NO. 19	2302	207			A MC	14827 ✓
TINAJA NO. 20	2302	208			A MC	14828 ✓
TINAJA NO. 21	2302	209			A MC	14829 ✓
TINAJA NO. 22	2302	210			A MC	14830 ✓

EXHIBIT "A" CONTINUED

NAME OF CLAIM	ORIGINAL RECORDATION		AMENDED RECORDATION		BLM SERIAL NO.	
	BOOK	PAGE	BOOK	PAGE	SERIAL	NO.
TINAJA NO. 23	2302	211			A MC	14831
TINAJA NO. 24	2302	212			A MC	14832
TINAJA NO. 25	2302	213			A MC	14833
TINAJA NO. 26	2302	214			A MC	14834
VIRGINIA #1	1734	53	1746	522	A MC	14835
VIRGINIA #2	1734	54	1746	523	A MC	14836
VIRGINIA #3	1734	55	1746	524	A MC	14837
VIRGINIA #4	1734	56	1748	571	A MC	14838
ANTICIPATION # 9	8011	2117			A MC	267423
ANTICIPATION #10	8011	2120			A MC	267424
ANTICIPATION #20	8011	2123			A MC	267425
ANTICIPATION #24	8011	2125			A MC	267426
TINAJA NO. 6	8011	2135			A MC	267427
TINAJA NO. 7	8011	2133			A MC	267428
COPPER EMPIRE #1	8011	2127			A MC	267429
JULY NO. 5	8011	2129			A MC	267430
RESERVE #3	8011	2131			A MC	267431

RECEIVED
 B.L.M. AZ STA
 SEP 14 1989
 7:45 A.
 PHOENIX, A

CO BUREAU

CD

TR

(02) 241-5550

A MC 267423
A MC 14598
(922-cd)

September 26, 1989

Mr. Alan Yoshida
Cyprus Minerals Company
P.O. Box 3299
Englewood, Colorado 80155

Dear Mr. Yoshida:

This letter is offered to remedy the fact that an error was made on our part in issuing our letter of September 21, 1989 (copy enclosed). The July No. 5 and Reserve No. 3 had been relocated and assigned Bureau of Land Management serial numbers A MC 267430 and 267431 respectively. These numbers were included in your 1989 affidavit of assessment work and have been updated for assessment year 1989.

Please disregard our letter as mentioned above, and accept our apologies for any inconvenience this may have caused.

Sincerely,

151 Alan Rabinoff

Alan Rabinoff
Chief, Branch of
Mining Law Administration

Enclosure

DAVIDSON:9/25/89
25A



Cyprus Minerals Company
9100 East Mineral Circle
Post Office Box 3299
Englewood, Colorado 80155
303-643-5000

14600
267423
cl

November 29, 1988

Bureau of Land Management
Arizona State Office
Siete Square Building
3707 North 7th Street
Phoenix, Arizona 85014

Gentlemen:

Enclosed for your files is the recorded copy of the Affidavit of Performance of Annual Work covering the unpatented lode mining claims known as the Anticipation #11, et al., BLM Serial Numbers A MC 14600, et al.

Should you have any questions, please call me at (303) 643-5188.

Sincerely,

Pat Brady

Pat Brady
Assistant Property Administrator

/pb

Enc.

J. J. Bensing/P.O.L. File

L-100441

RECEIVED
B.L.M. AZ STATE OFFICE

DEC 01 1988
7:45 A.M.
PHOENIX, ARIZONA

AFFIDAVIT OF PERFORMANCE OF ANNUAL WORK - ARIZONA

STATE OF ARIZONA)
) ss.
COUNTY OF PIMA)

Daniel M. Aiken, being duly sworn, deposes and says that he is a citizen of the United States and more than eighteen years of age, resides at P. O. Box 653, Green Valley, Arizona 85614, is personally acquainted with the mining claims described in Exhibit "A" attached hereto, situated in Twin Buttes Mining District, Pima County, Arizona.

The location of the claims by Township, Range, and Section, the book and page numbers wherein the original or latest amended location for each claim is recorded and the Bureau of Land Management serial numbers are shown on Exhibit "A", attached hereto and made a part hereof.

That between the 1st day of January, 1988 and the 31st day of July, 1988, at least \$24,100.00 worth of work and improvements were done and performed upon said claims, not including the location work of said claims and such work and improvements were made by and at the expense of Cyprus Sierrita Corporation, owner of said claims, for the purpose of complying with the laws of the United States pertaining to assessment work, and Cyprus Sierrita Corporation, the said owner and who labored upon said claims and did said work, the same being as follows to-wit:

ACTUAL MINING: CYPRUS SIERRITA CORPORATION
9100 EAST MINERAL CIRCLE
P. O. BOX 3299
ENGLEWOOD, COLORADO 80155

The Affiant is duly authorized by Cyprus Sierrita Corporation to make this Affidavit.

Daniel M. Aiken

Daniel M. Aiken
Cyprus Sierrita Corporation
9100 East Mineral Circle
P. O. Box 3299
Englewood, Colorado 80155



RECEIVED
B.L.M. AZ STATE OFFICE


DEC 01 1988
7:45 A.M.
PHOENIX, ARIZONA

Attention: J. J. Bensing
Supervisor, Property Management

STATE OF ARIZONA)
) ss.
COUNTY OF PIMA)

The foregoing instrument was acknowledged before me this 5th
day of October, 1988, by Daniel M. Aiken on behalf of Cyprus
Sierrita Corporation.

IN WITNESS WHEREOF, I have hereunto set my hand and affixed my
notary seal the day and year first above written.



Notary Public

P.O. Box 527

GREEN VALLEY, AZ. 85622

Address

My Commission Expires July 27, 1990

My Commission expires: _____

L-100441

RECEIVED
B.L.M. AZ STATE OFFICE

DEC 01 1988

7:45 A.M.
PHOENIX, ARIZONA

8393 1716

EXHIBIT "A"

Attached to and made a part of that certain Affidavit of Performance of Annual Work dated the 5th day of October, 1988, covering the following unpatented lode mining claims located in all or portions of Sections 1, 12 and 13, Township 18 South, Range 11 East, and Sections 3, 4, 5, 6, 7, 8, 9, 10, 15, 16, 17, 18, 20, 21 and 22, Township 18 South, Range 12 East, Gila and Salt River Principal Meridian, Twin Buttes Mining District, County of Pima, State of Arizona.

NAME OF CLAIM	ORIGINAL RECORDATION		AMENDED RECORDATION		BLM SERIAL NO.	
	BOOK	PAGE	BOOK	PAGE		
ANTICIPATION #11-	818	547	1306	302	A MC	14600 ✓
ANTICIPATION NO. 13	836	415			A MC	14601 ✓
ANTICIPATION NO. 14	836	416			A MC	14602 ✓
ANTICIPATION # 18	836	420	1306	303	A MC	14603 ✓
ANTICIPATION #19	836	421	1306	304	A MC	14604 ✓
ANTICIPATION #22	915	300			A MC	14606 ✓
ANTICIPATION #23	915	301			A MC	14607 ✓
ANTICIPATION #25	923	598			A MC	14609 ✓
BLACK JACK #1	77	289	2270	231	A MC	14610 ✓
BLACK JACK #2	77	288	2280	467	A MC	14611 ✓
BLACK JACK #3	77	287	2280	468	A MC	14612 ✓
BLACK JACK #4	77	286	2280	469	A MC	14613 ✓
BLACK JACK EXT. NO. 1	380	37	2280	489	A MC	14614 ✓
BLACK JACK EXT. NO. 2	380	38	2280	490	A MC	14615 ✓
BLUE BELL 1	808	587	2838	180	A MC	14616 ✓
BLUE BELL 2	808	588	2838	181	A MC	14617 ✓
BLUE BELL 3	808	589	2838	182	A MC	14618 ✓
BLUE BELL 4	808	590	2838	183	A MC	14619 ✓
BLUE BELL 5	808	591	2838	184	A MC	14620 ✓
BLUE BELL 6	808	592	2838	185	A MC	14621 ✓
BLUE BELL 7	808	593	2838	186	A MC	14622 ✓
BLUE BELL 8	808	594	2838	187	A MC	14623 ✓
BLUE BELL 9	808	595	2838	188	A MC	14624 ✓
BLUE BELL 10	808	596	2838	189	A MC	14625 ✓
BLUE BELL 11	808	597	2838	190	A MC	14626 ✓
BLUE BELL 12	808	598	2838	191	A MC	14627 ✓
BLUE BELL 13	808	599	2838	192	A MC	14628 ✓
BLUE BELL #14	808	600	2838	193	A MC	14629 ✓
BLUE BELL 15	809	1	2838	194	A MC	14630 ✓
BLUE BELL 16	809	2	2838	195	A MC	14631 ✓
BLUE BELL 17	809	3	2838	196	A MC	14632 ✓
BLUE BELL 18	809	4	2838	197	A MC	14633 ✓
BLUE BELL 19	809	5	2838	198	A MC	14634 ✓
BLUE BELL 20	809	6	2838	199	A MC	14635 ✓
BLUE BELL 21	809	7	2838	200	A MC	14636 ✓
BLUE BELL 22	809	8	2838	201	A MC	14637 ✓
BOUNDARY #7	1340	322			A MC	14638 ✓
BOUNDARY #8	1340	323			A MC	14639 ✓
BOUNDARY #9	1340	324			A MC	14640 ✓
BOUNDARY #10	1340	325			A MC	14641 ✓

RECEIVED

BLM. AZ STATE OFFICE

DEC 01 1988

L-100441

7:45 A.M.

PHOENIX, ARIZONA

Page 3 of 8

8393 1717

EXHIBIT "A" CONTINUED

NAME OF CLAIM	ORIGINAL RECORDATION		AMENDED RECORDATION		BLM
	BOOK	PAGE	BOOK	PAGE	SERIAL NO.
BOUNDARY #11	1340	326			A MC 14642 ✓
BOUNDARY #12	1340	327			A MC 14643 ✓
BOUNDARY #13	1340	328			A MC 14644 ✓
BOUNDARY #14	1340	329			A MC 14645 ✓
BOUNDARY #15	1340	330			A MC 14646 ✓
BOUNDARY #16	1340	331			A MC 14647 ✓
BOUNDARY #17	1340	332			A MC 14648 ✓
BOUNDARY #18	1340	333			A MC 14649 ✓
BOUNDARY #19	1340	334			A MC 14650 ✓
BOUNDARY #20	1340	335			A MC 14651 ✓
BOUNDARY #21	1340	336			A MC 14652 ✓
BOUNDARY #22	1340	337			A MC 14653 ✓
BOUNDARY #23 FRACTION	1340	338			A MC 14654 ✓
BOUNDARY #24 FRACTION	1340	339			A MC 14655 ✓
COPPER EMPIRE #2	638	148	1306	307	A MC 14657 ✓
COPPER EMPIRE #3	817	51	1306	308	A MC 14658 ✓
COPPER EMPIRE #4	817	52	1306	309	A MC 14659 ✓
COPPER EMPIRE #5	817	53	1306	310	A MC 14660 ✓
COPPER EMPIRE #6	817	54	1306	311	A MC 14661 ✓
COPPER EMPIRE #7	817	55	2838	178	A MC 14662 ✓
COPPER EMPIRE #8	817	56	1306	313	A MC 14663 ✓
COPPER EMPIRE #9	817	57	2838	179	A MC 14664 ✓
COPPER EMPIRE #10	817	58	1306	315	A MC 14665 ✓
COPPER GIANT #1	638	139	2731	371	A MC 14666 ✓
COPPER GIANT #2	638	140	2731	372	A MC 14667 ✓
COPPER GIANT #3	638	141	2731	373	A MC 14668 ✓
COPPER GIANT #4	638	142	2731	374	A MC 14669 ✓
COPPER GIANT #5	638	143	2731	375	A MC 14670 ✓
COPPER GIANT #6	638	144	2731	376	A MC 14671 ✓
COPPER GIANT #7	638	145	2731	377	A MC 14672 ✓
COPPER GIANT #8	638	146	2731	378	A MC 14673 ✓
COPPER JOHN EXTENSION #19	580	199	1038	524	A MC 14674 ✓
COPPER JOHN EXTENSION #21	580	201	1038	526	A MC 14675 ✓
COPPER JOHN EXTENSION #23	580	203	1038	527	A MC 14676 ✓
COPPER JOHN EXTENSION #24	580	204	1063	584	A MC 14677 ✓
COPPER JOHN EXTENSION #25	580	205	1038	528	A MC 14678 ✓
COPPER JOHN EXTENSION #26	580	206	1049	250	A MC 14679 ✓
COPPER JOHN EXTENSION #27	580	207	1063	585	A MC 14680 ✓
COPPER JOHN EXTENSION #28	580	208	1063	586	A MC 14681 ✓
COPPER JOHN EXTENSION #29	580	209	1063	587	A MC 14682 ✓
COPPER JOHN EXTENSION #30	580	210	1063	588	A MC 14683 ✓
COPPER JOHN EXTENSION #31	580	211	1079	541	A MC 14684 ✓
COPPER JOHN EXTENSION #35	580	215	1049	251	A MC 14685 ✓
COPPER JOHN EXTENSION #42	784	59	2740	104	A MC 14686 ✓
COPPER JOHN EXTENSION #43	784	60	2740	105	A MC 14687 ✓
DEC NO. 1 RECEIVED	2241	152			A MC 14688 ✓

B.L.M. AZ STATE OFFICE

L-100441
 DEC 0 11988
 7:45 A.M.
 PHOENIX, ARIZONA

EXHIBIT "A" CONTINUED

NAME OF CLAIM	ORIGINAL RECORDATION		AMENDED RECORDATION		BLM SERIAL NO.	
	BOOK	PAGE	BOOK	PAGE	SERIAL	NO.
DEC NO. 2	2241	153			A MC	14689 ✓
ESCONDIDO #1	76	623	1742	78	A MC	14690 ✓
FRIJOLE	76	547	2965	149	A MC	14691 ✓
HOPE #1	1469	28			A MC	14692 ✓
HOPE #2	1469	27			A MC	14693 ✓
JULY NO 1	2331	293			A MC	14694 ✓
JULY NO 2	2331	292			A MC	14695 ✓
LUCKY BOY #1	76	547	1742	76	A MC	14697 ✓
MAY 1	1756	197	2838	177	A MC	14698 ✓
MAY BIRD #2	890	286	2485	333	A MC	14699 ✓
MAY BIRD #3	890	287	2485	334	A MC	14700 ✓
MAY BIRD #4	890	288	2485	335	A MC	14701 ✓
MAY BIRD #5	890	289	2485	336	A MC	14702 ✓
MAY BIRD #6	890	290	2485	337	A MC	14703 ✓
MAY BIRD #7	890	291	2485	338	A MC	14704 ✓
MAY BIRD #9	977	133	2485	339	A MC	14705 ✓
MAY BIRD #10	977	134	2485	340	A MC	14706 ✓
MAY BIRD #11	977	135	2485	341	A MC	14707 ✓
MAY BIRD #16	977	140	2485	342	A MC	14708 ✓
MAY BIRD #17	977	141	2485	343	A MC	14709 ✓
MAY BIRD #18	977	142	2485	344	A MC	14710 ✓
MAY BIRD #19	977	143	2485	345	A MC	14711 ✓
MAY BIRD #21	977	145	2485	346	A MC	14712 ✓
MAY BIRD #36	1484	547	2485	347	A MC	14713 ✓
MAY BIRD #37	1484	548	2485	348	A MC	14714 ✓
MAY BIRD #38	1484	549	2485	349	A MC	14715 ✓
MAY BIRD #39	1484	550	2485	350	A MC	14716 ✓
MAY BIRD #40	1484	551	2485	351	A MC	14717 ✓
MAY BIRD #41	1484	552	2485	352	A MC	14718 ✓
MAY BIRD #42	1484	553	2485	353	A MC	14719 ✓
MAY BIRD #43	1484	554	2485	354	A MC	14720 ✓
MAY BIRD #44	1484	555	2485	355	A MC	14721 ✓
MAY BIRD #51	1484	562	2485	356	A MC	14722 ✓
MAY BIRD #52	1484	563	2485	357	A MC	14723 ✓
MAY BIRD #58	1484	569	2485	358	A MC	14724 ✓
MAY BIRD #59	1484	570	2485	359	A MC	14725 ✓
MAY BIRD #60	1484	571	2485	360	A MC	14726 ✓
MAY BIRD #62	1484	573	2485	361	A MC	14727 ✓
MONZONITE NO. I	1602	116			A MC	14728 ✓
NEW YEARS EVE EXT. #12	638	131	2731	379	A MC	14729 ✓
NEW YEARS EVE EXT. #13	638	132	2731	380	A MC	14730 ✓
NEW YEARS EVE EXT. #14	641	66	2731	381	A MC	14731 ✓
NEW YEARS EVE EXT. #15	638	133	2731	382	A MC	14732 ✓
NEW YEARS EVE EXT. #16	638	138	2747	206	A MC	14733 ✓
NEW YEARS EVE EXT. #17	638	129	2731	384	A MC	14734 ✓
NEW YEARS EVE EXT. #18	638	135	2731	385	A MC	14735 ✓

RECEIVED

B.L.M. AZ STATE OFFICE

L-100441

DEC 01 1988

Page 5 of 8

8393 1719

7:45 A.M.

ARIZONA

EXHIBIT "A" CONTINUED

NAME OF CLAIM	ORIGINAL RECORDATION		AMENDED RECORDATION		BLM SERIAL NO.	
	BOOK	PAGE	BOOK	PAGE	SERIAL	NO.
NEW YEARS EVE EXT. #19	638	130	2731	386	A MC	14736 ✓
NEW YEARS EVE EXT. #20	638	134	2731	387	A MC	14737 ✓
NEW YEARS EVE EXT. #21	638	137	2731	388	A MC	14738 ✓
NEW YEARS EVE EXT. #22	638	136	2747	205	A MC	14739 ✓
OAKIE #1	821	79	1079	538	A MC	14740 ✓
OAKIE #6	821	84	1079	539	A MC	14741 ✓
OAKIE #9	821	87	1079	540	A MC	14742 ✓
OAKIE NO. 21	2302	199			A MC	14743 ✓
OAKIE NO. 22	2302	200			A MC	14744 ✓
OAKIE NO. 23	2302	201			A MC	14745 ✓
OAKIE NO. 24	2302	202			A MC	14746 ✓
OAKIE NO. 25	2302	203			A MC	14747 ✓
OAKIE NO. 26	2302	204			A MC	14748 ✓
OAKIE NO. 27	2302	205			A MC	14749 ✓
OCTOBER NO. 2	2469	245			A MC	14750 ✓
PANA BLANCA EXT. NO. 1	784	62	2379	301	A MC	14751 ✓
PANA BLANCA EXT. NO. 2	784	63	2379	302	A MC	14752 ✓
PANA BLANCA EXT. NO. 3	784	64	2379	303	A MC	14753 ✓
PANA BLANCA EXT. NO. 4	784	65	2379	304	A MC	14754 ✓
PANA BLANCA EXT. NO. 5	784	66	2556	374	A MC	14755 ✓
PANA BLANCA EXTENTION #6	784	68	2379	306	A MC	14756 ✓
PANA BLANCA EXTENTION #7	784	67	2556	375	A MC	14757 ✓
PANA BLANCA EXT. NO. 8	784	69	2379	308	A MC	14758 ✓
P. B. NO. 2	2314	299	2444	238	A MC	14759 ✓
P. B. NO. 5	2330	287	2384	183	A MC	14760 ✓
P. B. NO. 8	2380	290			A MC	14761 ✓
PENA BLANCA #5	681	235	2379	294	A MC	14762 ✓
PLADA #1	2731	365			A MC	14763 ✓
PLADA #2	2731	366			A MC	14764 ✓
PLADA #3	2731	367	2747	207	A MC	14765 ✓
PLADA #4	2731	368			A MC	14766 ✓
PLADA #5	2731	369			A MC	14767 ✓
PLADA #6	2731	370	2769	82	A MC	14768 ✓
QUARTZ HILL #3	1648	569	2485	362	A MC	14769 ✓
RED HILL EXTENSION #1	512	411	1072	586	A MC	14770 ✓
RED HILL EXTENSION #2	512	412	1003	382	A MC	14771 ✓
RED HILL EXTENSION #3	512	413	1049	254	A MC	14772 ✓
RED HILL EXTENSION #6	646	241	1063	575	A MC	14773 ✓
RED HILL EXTENSION #7	646	242	1072	587	A MC	14774 ✓
RED HILL EXTENSION #10	646	244	1072	588	A MC	14775 ✓
RED HILL EXTENSION #11	646	245	1063	572	A MC	14776 ✓
RED HILL EXTENSION #12	646	246	1063	573	A MC	14777 ✓
RED HILL EXTENSION #13	646	247	1049	256	A MC	14778 ✓
RED HILL EXTENSION #17	821	78	1049	257	A MC	14779 ✓
RESERVE NO. 7	822	486			A MC	14781 ✓
RESERVE NO. 8	822	487			A MC	14782 ✓

B.L.M. AZ STATE OFFICE

L-100441

DEC 01 1988

Page 6 of 8

8393 1720

7:45 A.M.

PHOENIX, ARIZONA

EXHIBIT "A" CONTINUED

NAME OF CLAIM	ORIGINAL RECORDATION		AMENDED RECORDATION		BLM SERIAL NO.	
	BOOK	PAGE	BOOK	PAGE	SERIAL	NO.
RESERVE NO. 9	822	488			A MC	14783 ✓
RESERVE NO. 10	822	489			A MC	14784 ✓
RESERVE NO. 11	822	490			A MC	14785 ✓
RESERVE NO. 12	822	491			A MC	14786 ✓
RESERVE NO. 13	822	492			A MC	14787 ✓
RESERVE NO. 14	822	493			A MC	14788 ✓
RESERVE #15	822	494	1154	188	A MC	14789 ✓
RESERVE #16	923	581			A MC	14790 ✓
RESERVE #17	923	592			A MC	14791 ✓
RESERVE #18	923	593			A MC	14792 ✓
RESERVE #19	923	594	1154	189	A MC	14793 ✓
RESERVE #20	923	595			A MC	14794 ✓
RESERVE #21	923	596			A MC	14795 ✓
RESERVE #22	932	353			A MC	14796 ✓
RESERVE #23	923	582			A MC	14797 ✓
RESERVE #24	923	583			A MC	14798 ✓
RESERVE #25	923	584			A MC	14799 ✓
RESERVE #26	923	585			A MC	14800 ✓
RESERVE #27	923	586			A MC	14801 ✓
RESERVE #28	923	587			A MC	14802 ✓
RESERVE #29	935	566			A MC	14803 ✓
RESERVE #30	923	588			A MC	14804 ✓
RESERVE #31	923	589			A MC	14805 ✓
RESERVE #32	923	590			A MC	14806 ✓
RESERVE #33	923	591			A MC	14807 ✓
RESERVE #34	935	565			A MC	14808 ✓
RESERVE NO. 36 FRACTION	2302	215			A MC	14809 ✓
RESERVE NO. 37 FRACTION	2302	216			A MC	14810 ✓
RESERVE NO. 38 FRACTION	2302	217			A MC	14811 ✓
RESERVE NO. 39 FRACTION	2302	218			A MC	14812 ✓
SEPT. NO 4	2331	291			A MC	14813 ✓
SEPT. NO 5	2331	290			A MC	14814 ✓
SEPT. NO 6	2331	289			A MC	14815 ✓
TINAJA #3	836	404	1063	578	A MC	14816 ✓
TINAJA #4	836	405	1063	579	A MC	14817 ✓
TINAJA #5	836	406	1063	580	A MC	14818 ✓
TINAJA #9	836	410	1063	581	A MC	14821 ✓
TINAJA #10	836	411	1063	582	A MC	14822 ✓
TINAJA #11	836	412	1072	589	A MC	14823 ✓
TINAJA #12	836	413	1063	583	A MC	14824 ✓
TINAJA NO. 14	883	17			A MC	14825 ✓
TINAJA #16	915	298	1089	153	A MC	14826 ✓
TINAJA NO. 19	2302	207			A MC	14827 ✓
TINAJA NO. 20	2302	208			A MC	14828 ✓
TINAJA NO. 21	2302	209			A MC	14829 ✓
TINAJA NO. 22	2302	210			A MC	14830 ✓

RECEIVED

B.L.M. AZ STATE OFFICE

DEC 01 1988

L-100441

7:45 A.M.
PHOENIX, ARIZONA

Page 7 of 8

8393 1721

EXHIBIT "A" CONTINUED

NAME OF CLAIM	ORIGINAL RECORDATION		AMENDED RECORDATION		BLM SERIAL NO.
	BOOK	PAGE	BOOK	PAGE	
TINAJA NO. 23	2302	211			A MC 14831 ✓
TINAJA NO. 24	2302	212			A MC 14832 ✓
TINAJA NO. 25	2302	213			A MC 14833 ✓
TINAJA NO. 26	2302	214			A MC 14834 ✓
VIRGINIA #1	1734	53	1746	522	A MC 14835 ✓
VIRGINIA #2	1734	54	1746	523	A MC 14836 ✓
VIRGINIA #3	1734	55	1746	524	A MC 14837 ✓
VIRGINIA #4	1734	56	1748	571	A MC 14838 ✓
ANTICIPATION # 9	8011	2117			A MC 267423 ✓
ANTICIPATION #10	8011	2120			A MC 267424 ✓
ANTICIPATION #20	8011	2123			A MC 267425 ✓
ANTICIPATION #24	8011	2125			A MC 267426 ✓
TINAJA NO. 6	8011	2135			A MC 267427 ✓
TINAJA NO. 7	8011	2133			A MC 267428 ✓
COPPER EMPIRE #1	8011	2127			A MC 267429 ✓
JULY NO. 5	8011	2129			A MC 267430 ✓
RESERVE #3	8011	2131			A MC 267431 ✓

RECEIVED
B.L.M. AZ STATE OFFICE

L-100441 DEC 01 1988
7:45 A.M.
PHOENIX, ARIZONA



Cyprus Minerals Company
9100 East Mineral Circle
Post Office Box 3299
Englewood, Colorado 80155
303-643-5000

14600
267423
SR

October 13, 1988

Bureau of Land Management
Arizona State Office
Siete Square Building
3707 North 7th Street
Phoenix, Arizona 85014

Gentlemen:

Enclosed are two (2) unrecorded copies of the Affidavit of Performance of Annual Work covering the unpatented lode mining claims known as the Anticipation #11, et al., BLM Serial Numbers A MC 14600, et al.

Please acknowledge receipt of this document by returning each of the following to the attention of J. J. Bensing, Supervisor, Property Management at the above letterhead address:

1. One (1) dated and signed copy of this letter; and
2. One (1) date and time stamped copy of the document.

Should you have any questions, please do not hesitate to contact me at (303) 643-5188. Thank you for your assistance.

Sincerely,

Pat Brady
Assistant Property Administrator

/pb

Encs.

J. J. Bensing/POL File

L-100441

RECEIVED
B.L.M. AZ STATE OFFICE

OCT 17 1988

7:45 A.M.
PHOENIX, ARIZONA

Received this _____ day of October, 1988.

By: _____

Title: _____

AFFIDAVIT OF PERFORMANCE OF ANNUAL WORK - ARIZONA

STATE OF ARIZONA)
) ss.
COUNTY OF PIMA)

Daniel M. Aiken, being duly sworn, deposes and says that he is a citizen of the United States and more than eighteen years of age, resides at P. O. Box 653, Green Valley, Arizona 85614, is personally acquainted with the mining claims described in Exhibit "A" attached hereto, situated in Twin Buttes Mining District, Pima County, Arizona.

The location of the claims by Township, Range, and Section, the book and page numbers wherein the original or latest amended location for each claim is recorded and the Bureau of Land Management serial numbers are shown on Exhibit "A", attached hereto and made a part hereof.

That between the 1st day of January, 1988 and the 31st day of July, 1988, at least \$24,100.00 worth of work and improvements were done and performed upon said claims, not including the location work of said claims and such work and improvements were made by and at the expense of Cyprus Sierrita Corporation, owner of said claims, for the purpose of complying with the laws of the United States pertaining to assessment work, and Cyprus Sierrita Corporation, the said owner and who labored upon said claims and did said work, the same being as follows to-wit:

ACTUAL MINING: CYPRUS SIERRITA CORPORATION
9100 EAST MINERAL CIRCLE
P. O. BOX 3299
ENGLEWOOD, COLORADO 80155

The Affiant is duly authorized by Cyprus Sierrita Corporation to make this Affidavit.

Daniel M. Aiken

Daniel M. Aiken
Cyprus Sierrita Corporation
9100 East Mineral Circle
P. O. Box 3299
Englewood, Colorado 80155



Attention: J. J. Bensing
Supervisor, Property Management

RECEIVED
B.L.M. AZ STATE OFFICE

OCT 17 1988


7:45 A.M.
PHOENIX, ARIZONA

J. J. BENSING
CYPRUS MINERALS COMPANY
9100 EAST MINERAL CIRCLE
P. O. BOX 3299
ENGLEWOOD, COLORADO 80155

STATE OF ARIZONA)
) ss.
COUNTY OF PIMA)

The foregoing instrument was acknowledged before me this 5th day of October, 1988, by Daniel M. Aiken on behalf of Cyprus Sierrita Corporation.

IN WITNESS WHEREOF, I have hereunto set my hand and affixed my notary seal the day and year first above written.



Notary Public

P.O. Box 527

GREEN VALLEY, AZ. 85622

Address

My Commission Expires July 27, 1990

My Commission expires: _____

RECEIVED
B.L.M. AZ STATE OFFICE

OCT 17 1988

7:45 A.M.
PHOENIX, ARIZONA

J. J. BENSING
CYPRUS MINERALS COMPANY
9100 EAST MINERAL CIRCLE
P. O. BOX 3299
ENGLEWOOD, COLORADO 80155

EXHIBIT "A"

Attached to and made a part of that certain Affidavit of Performance of Annual Work dated the 5th day of October, 1988, covering the following unpatented lode mining claims located in all or portions of Sections 1, 12 and 13, Township 18 South, Range 11 East, and Sections 3, 4, 5, 6, 7, 8, 9, 10, 15, 16, 17, 18, 20, 21 and 22, Township 18 South, Range 12 East, Gila and Salt River Principal Meridian, Twin Buttes Mining District, County of Pima, State of Arizona.

NAME OF CLAIM	ORIGINAL RECORDATION		AMENDED RECORDATION		BLM SERIAL NO.
	BOOK	PAGE	BOOK	PAGE	
ANTICIPATION #11	818	547	1306	302	A MC 14600
ANTICIPATION NO. 13	836	415			A MC 14601
ANTICIPATION NO. 14	836	416			A MC 14602
ANTICIPATION # 18	836	420	1306	303	A MC 14603
ANTICIPATION #19	836	421	1306	304	A MC 14604
ANTICIPATION #22	915	300			A MC 14606
ANTICIPATION #23	915	301			A MC 14607
ANTICIPATION #25	923	598			A MC 14609
BLACK JACK #1	77	289	2270	231	A MC 14610
BLACK JACK #2	77	288	2280	467	A MC 14611
BLACK JACK #3	77	287	2280	468	A MC 14612
BLACK JACK #4	77	286	2280	469	A MC 14613
BLACK JACK EXT. NO. 1	380	37	2280	489	A MC 14614
BLACK JACK EXT. NO. 2	380	38	2280	490	A MC 14615
BLUE BELL 1	808	587	2838	180	A MC 14616
BLUE BELL 2	808	588	2838	181	A MC 14617
BLUE BELL 3	808	589	2838	182	A MC 14618
BLUE BELL 4	808	590	2838	183	A MC 14619
BLUE BELL 5	808	591	2838	184	A MC 14620
BLUE BELL 6	808	592	2838	185	A MC 14621
BLUE BELL 7	808	593	2838	186	A MC 14622
BLUE BELL 8	808	594	2838	187	A MC 14623
BLUE BELL 9	808	595	2838	188	A MC 14624
BLUE BELL 10	808	596	2838	189	A MC 14625
BLUE BELL 11	808	597	2838	190	A MC 14626
BLUE BELL 12	808	598	2838	191	A MC 14627
BLUE BELL 13	808	599	2838	192	A MC 14628
BLUE BELL #14	808	600	2838	193	A MC 14629
BLUE BELL 15	809	1	2838	194	A MC 14630
BLUE BELL 16	809	2	2838	195	A MC 14631
BLUE BELL 17	809	3	2838	196	A MC 14632
BLUE BELL 18	809	4	2838	197	A MC 14633
BLUE BELL 19	809	5	2838	198	A MC 14634
BLUE BELL 20	809	6	2838	199	A MC 14635
BLUE BELL 21	809	7	2838	200	A MC 14636
BLUE BELL 22	809	8	2838	201	A MC 14637
BOUNDARY #7	1340	322			A MC 14638
BOUNDARY #8	1340	323			A MC 14639
BOUNDARY #9	1340	324			A MC 14640
BOUNDARY #10	1340	325			A MC 14641

RECEIVED

BLM. AZ STATE OFFICE

OCT 17 1988

J. J. BENSING
CYPRUS MINERALS COMPANY
9100 EAST MINERAL CIRCLE
P. O. BOX 3299
ENGLEWOOD, COLORADO 80155

EXHIBIT "A" CONTINUED

NAME OF CLAIM	ORIGINAL RECORDATION		AMENDED RECORDATION		BLM SERIAL NO.	
	BOOK	PAGE	BOOK	PAGE	SERIAL	NO.
BOUNDARY #11	1340	326			A MC	14642
BOUNDARY #12	1340	327			A MC	14643
BOUNDARY #13	1340	328			A MC	14644
BOUNDARY #14	1340	329			A MC	14645
BOUNDARY #15	1340	330			A MC	14646
BOUNDARY #16	1340	331			A MC	14647
BOUNDARY #17	1340	332			A MC	14648
BOUNDARY #18	1340	333			A MC	14649
BOUNDARY #19	1340	334			A MC	14650
BOUNDARY #20	1340	335			A MC	14651
BOUNDARY #21	1340	336			A MC	14652
BOUNDARY #22	1340	337			A MC	14653
BOUNDARY #23 FRACTION	1340	338			A MC	14654
BOUNDARY #24 FRACTION	1340	339			A MC	14655
COPPER EMPIRE #2	638	148	1306	307	A MC	14657
COPPER EMPIRE #3	817	51	1306	308	A MC	14658
COPPER EMPIRE #4	817	52	1306	309	A MC	14659
COPPER EMPIRE #5	817	53	1306	310	A MC	14660
COPPER EMPIRE #6	817	54	1306	311	A MC	14661
COPPER EMPIRE #7	817	55	2838	178	A MC	14662
COPPER EMPIRE #8	817	56	1306	313	A MC	14663
COPPER EMPIRE #9	817	57	2838	179	A MC	14664
COPPER EMPIRE #10	817	58	1306	315	A MC	14665
COPPER GIANT #1	638	139	2731	371	A MC	14666
COPPER GIANT #2	638	140	2731	372	A MC	14667
COPPER GIANT #3	638	141	2731	373	A MC	14668
COPPER GIANT #4	638	142	2731	374	A MC	14669
COPPER GIANT #5	638	143	2731	375	A MC	14670
COPPER GIANT #6	638	144	2731	376	A MC	14671
COPPER GIANT #7	638	145	2731	377	A MC	14672
COPPER GIANT #8	638	146	2731	378	A MC	14673
COPPER JOHN EXTENSION #19	580	199	1038	524	A MC	14674
COPPER JOHN EXTENSION #21	580	201	1038	526	A MC	14675
COPPER JOHN EXTENSION #23	580	203	1038	527	A MC	14676
COPPER JOHN EXTENSION #24	580	204	1063	584	A MC	14677
COPPER JOHN EXTENSION #25	580	205	1038	528	A MC	14678
COPPER JOHN EXTENSION #26	580	206	1049	250	A MC	14679
COPPER JOHN EXTENSION #27	580	207	1063	585	A MC	14680
COPPER JOHN EXTENSION #28	580	208	1063	586	A MC	14681
COPPER JOHN EXTENSION #29	580	209	1063	587	A MC	14682
COPPER JOHN EXTENSION #30	580	210	1063	588	A MC	14683
COPPER JOHN EXTENSION #31	580	211	1079	541	A MC	14684
COPPER JOHN EXTENSION #35	580	215	1049	251	A MC	14685
COPPER JOHN EXTENSION #42	784	59	2740	104	A MC	14686
COPPER JOHN EXTENSION #43	784	60	2740	105	A MC	14687
DEC NO. 1	2241	152			A MC	14688

RECEIVED
B.L.M. AZ STATE OFFICE

OCT 17 1988

J. J. BENSING
CYPRUS MINERALS COMPANY
9100 EAST MINERAL CIRCLE
P. O. BOX 3299
ENGLEWOOD, COLORADO 80155

EXHIBIT "A" CONTINUED

NAME OF CLAIM	ORIGINAL RECORDATION		AMENDED RECORDATION		BLM SERIAL NO.	
	BOOK	PAGE	BOOK	PAGE	SERIAL	NO.
DEC NO. 2	2241	153			A MC	14689
ESCONDIDO #1	76	623	1742	78	A MC	14690
FRIJOLE	76	547	2965	149	A MC	14691
HOPE #1	1469	28			A MC	14692
HOPE #2	1469	27			A MC	14693
JULY NO 1	2331	293			A MC	14694
JULY NO 2	2331	292			A MC	14695
LUCKY BOY #1	76	547	1742	76	A MC	14697
MAY 1	1756	197	2838	177	A MC	14698
MAY BIRD #2	890	286	2485	333	A MC	14699
MAY BIRD #3	890	287	2485	334	A MC	14700
MAY BIRD #4	890	288	2485	335	A MC	14701
MAY BIRD #5	890	289	2485	336	A MC	14702
MAY BIRD #6	890	290	2485	337	A MC	14703
MAY BIRD #7	890	291	2485	338	A MC	14704
MAY BIRD #9	977	133	2485	339	A MC	14705
MAY BIRD #10	977	134	2485	340	A MC	14706
MAY BIRD #11	977	135	2485	341	A MC	14707
MAY BIRD #16	977	140	2485	342	A MC	14708
MAY BIRD #17	977	141	2485	343	A MC	14709
MAY BIRD #18	977	142	2485	344	A MC	14710
MAY BIRD #19	977	143	2485	345	A MC	14711
MAY BIRD #21	977	145	2485	346	A MC	14712
MAY BIRD #36	1484	547	2485	347	A MC	14713
MAY BIRD #37	1484	548	2485	348	A MC	14714
MAY BIRD #38	1484	549	2485	349	A MC	14715
MAY BIRD #39	1484	550	2485	350	A MC	14716
MAY BIRD #40	1484	551	2485	351	A MC	14717
MAY BIRD #41	1484	552	2485	352	A MC	14718
MAY BIRD #42	1484	553	2485	353	A MC	14719
MAY BIRD #43	1484	554	2485	354	A MC	14720
MAY BIRD #44	1484	555	2485	355	A MC	14721
MAY BIRD #51	1484	562	2485	356	A MC	14722
MAY BIRD #52	1484	563	2485	357	A MC	14723
MAY BIRD #58	1484	569	2485	358	A MC	14724
MAY BIRD #59	1484	570	2485	359	A MC	14725
MAY BIRD #60	1484	571	2485	360	A MC	14726
MAY BIRD #62	1484	573	2485	361	A MC	14727
MONZONITE NO. I	1602	116			A MC	14728
NEW YEARS EVE EXT. #12	638	131	2731	379	A MC	14729
NEW YEARS EVE EXT. #13	638	132	2731	380	A MC	14730
NEW YEARS EVE EXT. #14	641	66	2731	381	A MC	14731
NEW YEARS EVE EXT. #15	638	133	2731	382	A MC	14732
NEW YEARS EVE EXT. #16	638	138	2747	206	A MC	14733
NEW YEARS EVE EXT. #17	638	129	2731	384	A MC	14734
NEW YEARS EVE EXT. #18	638	135	2731	385	A MC	14735

RECEIVED
B.L.M. AZ STATE OFFICE

J. J. BENSING
CYPRUS MINERALS COMPANY
9100 EAST MINERAL CIRCLE
P. O. BOX 3299
ENGLEWOOD, COLORADO 80155

EXHIBIT "A" CONTINUED

NAME OF CLAIM	ORIGINAL RECORDATION		AMENDED RECORDATION		BLM SERIAL NO.	
	BOOK	PAGE	BOOK	PAGE	SERIAL	NO.
NEW YEARS EVE EXT. #19	638	130	2731	386	A MC	14736
NEW YEARS EVE EXT. #20	638	134	2731	387	A MC	14737
NEW YEARS EVE EXT. #21	638	137	2731	388	A MC	14738
NEW YEARS EVE EXT. #22	638	136	2747	205	A MC	14739
OAKIE #1	821	79	1079	538	A MC	14740
OAKIE #6	821	84	1079	539	A MC	14741
OAKIE #9	821	87	1079	540	A MC	14742
OAKIE NO. 21	2302	199			A MC	14743
OAKIE NO. 22	2302	200			A MC	14744
OAKIE NO. 23	2302	201			A MC	14745
OAKIE NO. 24	2302	202			A MC	14746
OAKIE NO. 25	2302	203			A MC	14747
OAKIE NO. 26	2302	204			A MC	14748
OAKIE NO. 27	2302	205			A MC	14749
OCTOBER NO. 2	2469	245			A MC	14750
PANA BLANCA EXT. NO. 1	784	62	2379	301	A MC	14751
PANA BLANCA EXT. NO. 2	784	63	2379	302	A MC	14752
PANA BLANCA EXT. NO. 3	784	64	2379	303	A MC	14753
PANA BLANCA EXT. NO. 4	784	65	2379	304	A MC	14754
PANA BLANCA EXT. NO. 5	784	66	2556	374	A MC	14755
PANA BLANCA EXTENTION #6	784	68	2379	306	A MC	14756
PANA BLANCA EXTENTION #7	784	67	2556	375	A MC	14757
PANA BLANCA EXT. NO. 8	784	69	2379	308	A MC	14758
P. B. NO. 2	2314	299	2444	238	A MC	14759
P. B. NO. 5	2330	287	2384	183	A MC	14760
P. B. NO. 8	2380	290			A MC	14761
PENA BLANCA #5	681	235	2379	294	A MC	14762
PLADA #1	2731	365			A MC	14763
PLADA #2	2731	366			A MC	14764
PLADA #3	2731	367	2747	207	A MC	14765
PLADA #4	2731	368			A MC	14766
PLADA #5	2731	369			A MC	14767
PLADA #6	2731	370	2769	82	A MC	14768
QUARTZ HILL #3	1648	569	2485	362	A MC	14769
RED HILL EXTENSION #1	512	411	1072	586	A MC	14770
RED HILL EXTENSION #2	512	412	1003	382	A MC	14771
RED HILL EXTENSION #3	512	413	1049	254	A MC	14772
RED HILL EXTENSION #6	646	241	1063	575	A MC	14773
RED HILL EXTENSION #7	646	242	1072	587	A MC	14774
RED HILL EXTENSION #10	646	244	1072	588	A MC	14775
RED HILL EXTENSION #11	646	245	1063	572	A MC	14776
RED HILL EXTENSION #12	646	246	1063	573	A MC	14777
RED HILL EXTENSION #13	646	247	1049	256	A MC	14778
RED HILL EXTENSION #17	821	78	1049	257	A MC	14779
RESERVE NO. 7	822	486			A MC	14781
RESERVE NO. 8	822	487			A MC	14782

RECEIVED
B.L.M. AZ STATE OFFICE

J. J. BENSING
CYPRUS MINERALS COMPANY
9100 EAST MINERAL CIRCLE
P. O. BOX 3299
ENGLEWOOD, COLORADO 80155

EXHIBIT "A" CONTINUED

NAME OF CLAIM	ORIGINAL RECORDATION		AMENDED RECORDATION		BLM SERIAL NO.	
	BOOK	PAGE	BOOK	PAGE	SERIAL	NO.
RESERVE NO. 9	822	488			A MC	14783
RESERVE NO. 10	822	489			A MC	14784
RESERVE NO. 11	822	490			A MC	14785
RESERVE NO. 12	822	491			A MC	14786
RESERVE NO. 13	822	492			A MC	14787
RESERVE NO. 14	822	493			A MC	14788
RESERVE #15	822	494	1154	188	A MC	14789
RESERVE #16	923	581			A MC	14790
RESERVE #17	923	592			A MC	14791
RESERVE #18	923	593			A MC	14792
RESERVE #19	923	594	1154	189	A MC	14793
RESERVE #20	923	595			A MC	14794
RESERVE #21	923	596			A MC	14795
RESERVE #22	932	353			A MC	14796
RESERVE #23	923	582			A MC	14797
RESERVE #24	923	583			A MC	14798
RESERVE #25	923	584			A MC	14799
RESERVE #26	923	585			A MC	14800
RESERVE #27	923	586			A MC	14801
RESERVE #28	923	587			A MC	14802
RESERVE #29	935	566			A MC	14803
RESERVE #30	923	588			A MC	14804
RESERVE #31	923	589			A MC	14805
RESERVE #32	923	590			A MC	14806
RESERVE #33	923	591			A MC	14807
RESERVE #34	935	565			A MC	14808
RESERVE NO. 36 FRACTION	2302	215			A MC	14809
RESERVE NO. 37 FRACTION	2302	216			A MC	14810
RESERVE NO. 38 FRACTION	2302	217			A MC	14811
RESERVE NO. 39 FRACTION	2302	218			A MC	14812
SEPT. NO 4	2331	291			A MC	14813
SEPT. NO 5	2331	290			A MC	14814
SEPT. NO 6	2331	289			A MC	14815
TINAJA #3	836	404	1063	578	A MC	14816
TINAJA #4	836	405	1063	579	A MC	14817
TINAJA #5	836	406	1063	580	A MC	14818
TINAJA #9	836	410	1063	581	A MC	14821
TINAJA #10	836	411	1063	582	A MC	14822
TINAJA #11	836	412	1072	589	A MC	14823
TINAJA #12	836	413	1063	583	A MC	14824
TINAJA NO. 14	883	17			A MC	14825
TINAJA #16	915	298	1089	153	A MC	14826
TINAJA NO. 19	2302	207			A MC	14827
TINAJA NO. 20	2302	208			A MC	14828
TINAJA NO. 21	2302	209			A MC	14829
TINAJA NO. 22	2302	210			A MC	14830

RECEIVED
B.L.M. AZ STATE OFFICE

J. J. BENSING
CYPRUS MINERALS COMPANY
8100 EAST MINERAL CIRCLE
P. O. BOX 3299
ENGLEWOOD, COLORADO 80155

EXHIBIT "A" CONTINUED

NAME OF CLAIM	ORIGINAL RECORDATION		AMENDED RECORDATION		BLM SERIAL NO.	
	BOOK	PAGE	BOOK	PAGE	SERIAL	NO.
TINAJA NO. 23	2302	211			A MC	14831
TINAJA NO. 24	2302	212			A MC	14832
TINAJA NO. 25	2302	213			A MC	14833
TINAJA NO. 26	2302	214			A MC	14834
VIRGINIA #1	1734	53	1746	522	A MC	14835
VIRGINIA #2	1734	54	1746	523	A MC	14836
VIRGINIA #3	1734	55	1746	524	A MC	14837
VIRGINIA #4	1734	56	1748	571	A MC	14838
ANTICIPATION # 9	8011	2117			A MC	267423
ANTICIPATION #10	8011	2120			A MC	267424
ANTICIPATION #20	8011	2123			A MC	267425
ANTICIPATION #24	8011	2125			A MC	267426
TINAJA NO. 6	8011	2135			A MC	267427
TINAJA NO. 7	8011	2133			A MC	267428
COPPER EMPIRE #1	8011	2127			A MC	267429
JULY NO. 5	8011	2129			A MC	267430
RESERVE #3	8011	2131			A MC	267431

RECEIVED
B.L.M. AZ STATE OFFICE

J. J. BENSING
CYPRUS MINERALS COMPANY
9100 EAST MINERAL CIRCLE
P. O. BOX 3299
ENGLEWOOD, COLORADO 80155

14665
267429
SR



Cyprus Minerals Company

7200 South Alton Way
P.O. Box 3299
Englewood, Colorado 80155
303-740-5000

November 24, 1987

RECEIVED
B.L.M. AZ STATE OFFICE

Bureau of Land Management
Siete Square Building
3707 North 7th Street
Phoenix, Arizona 85014

NOV 27 1987
7:45 A.M.
PHOENIX, ARIZONA

Gentlemen:

Enclosed you will find two copies of an Amended Affidavit of Performance of Annual Work covering two unpatented lode mining claims known as the Copper Empire 1 and Copper Empire 10, BLM serial numbers A MC 267429 and A M C 14665.

Please return one BLM time stamped copy of the documents to the attention of J. J. Bensing at the above letterhead address.

Should you have any questions, please do not hesitate to contact me at (303) 740-5017.

Sincerely,

Alan S. Yoshida
Administrative Analyst

Enclosure

J. J. Bensing
G. L. Watt

L-100441

CYPRUS

AMENDED AFFIDAVIT OF PERFORMANCE OF ANNUAL WORK - ARIZONA

STATE OF ARIZONA)
) ss.
 COUNTY OF PIMA)

Gary A. Perry, being duly sworn, deposes and says that he is a citizen of the United States and more than eighteen years of age, resides at 1430 West Calle Concorida, Tucson, Arizona 85704, Pima County, is personally acquainted with the following described unpatented lode mining claims situated in all or portions of Sections 9 and 10, Township 18 South, Range 12 East, Twin Buttes Mining District, Pima County, Arizona, to-wit:

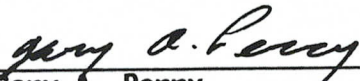
<u>Name of Claim</u>	<u>Original Recordation</u>		<u>Amended Recordation</u>		<u>BLM</u>
	<u>Docket</u>	<u>Page</u>	<u>Docket</u>	<u>Page</u>	<u>Serial No.</u>
Copper Empire 10 ✓	1306	315	816	58	A MC 14665 ✓
Copper Empire 1 ✓	08011	2127			A MC 267429 ✓

The work or improvements consisted of actual mining.

That such work and improvements were made by, for, or at the expense of Cyprus Sierrita Corporation, owner of said claims, for the purpose of complying with the laws of the United States pertaining to assessment or annual work.

That the original 1986-1987 Affidavit of Performance of Annual Work was filed for record in Pima County, Arizona on October 22, 1987 as Docket 08146, Page 1149; that the Affidavit was filed with the Arizona State Office of the Bureau of Land Management on November 2, 1987; that the purpose of this Amended Affidavit of Performance of Annual Work is to correct BLM Serial Number errors contained within Exhibit "A" of the original Affidavit of Performance of Annual Work covering the above mentioned claims; and that this Amended Affidavit shall in no way affect any claim or claims described in Exhibit "A" of the aforementioned original Affidavit other than that specifically referred to herein.

That he is duly authorized by Cyprus Sierrita Corporation to make this Affidavit.



 Gary A. Perry
 Cyprus Sierrita Corporation
 P. O. Box 3299
 7200 South Alton Way
 Englewood, Colorado 80155

RECEIVED
 B.L.M. AZ STATE OFFICE

NOV 27 1987

7:45 A.M.
 PHOENIX, ARIZONA

CORPORATE ACKNOWLEDGEMENT - ARIZONA

Attn: J. J. Bensing
 Supervisor, Property Records

STATE OF ARIZONA)
) ss.
 COUNTY OF PIMA)

The foregoing instrument was acknowledged before me this 20 day of November, 1987 by Gary A. Perry on behalf of Cyprus Sierrita Corporation.

IN WITNESS WHEREOF, I have hereunto set my hand and affixed my notary seal the day and year first above written.



 Notary Public

SEAL

P.O. Box 517 Green Valley, AZ 85622
 Address

My Commission expires: _____

14600
267423
lyi



Cyprus Minerals Company

7200 South Alton Way
Post Office Box 3299
Englewood, Colorado 80155
303-740-5000

October 29, 1987

Bureau of Land Management
Arizona State Office
Siete Square Building
3707 North 7th Street
Phoenix, Arizona 85014

Gentlemen:

Enclosed for your files is one (1) recorded copy of the Affidavit of Performance of Annual Work - Arizona covering 241 unpatented lode mining claims known as the ANTICIPATION #11, et al., BLM Serial Numbers A MC 14600, et al.

Should you have any questions, please call me at (303) 740-5017.

Sincerely,

Alan S. Yoshida
Alan S. Yoshida
Administrative Analyst

ASY/pb

Enc.

J. J. Bensing/POL File

L-100441

RECEIVED
B.L.M. AZ STATE OFFICE

NOV 02 1987

7:45 A.M.
PHOENIX, ARIZONA

CYPRUS

AFFIDAVIT OF PERFORMANCE OF ANNUAL WORK - ARIZONA

STATE OF ARIZONA)
COUNTY OF PIMA) ss.

Gary A. Perry, being duly sworn, deposes and says that he is a citizen of the United States and more than eighteen years of age, resides at 1430 West Calle Concorida, Tucson, Arizona 85704, Pima County, is personally acquainted with the mining claims described in Exhibit "A" attached hereto, situated in Twin Buttes Mining District, Pima County, Arizona.

The location of the claim or claims by Township, Range, and Section, the book and page numbers wherein the original or latest amended location for each claim is recorded and the Bureau of Land Management serial numbers are shown on Exhibit "A", attached hereto and made a part hereof.

That between the 1st day of January, 1987 and the 31st day of July, 1987, at least least \$24,100.00 worth of work and improvements were done and performed upon said claims, not including the location work of said claims.

Such work and improvements were made by and at the expense of Cyprus Sierrita Corporation, owner of said claims, for the purpose of complying with the laws of the United States pertaining to assessment work, and Cyprus Sierrita Corporation, the said owner and who labored upon said claims and did said work, the same being as follows t-wit:

Actual Mining: Cyprus Sierrita Corporation
P. O. Box 527
Green Valley, Arizona 85622-0527

The Affiant is duly authorized by Cyprus Sierrita Corporation to make this Affidavit.

Gary A. Perry
Gary A. Perry
Cyprus Sierrita Corporation
P. O. Box 3299
7200 South Alton Way
Englewood, Colorado 80155

Attention: J. J. Bensing
Supervisor, Property Records

CORPORATE ACKNOWLEDGEMENT - ARIZONA

RECEIVED
B.L.M. AZ STATE OFFICE

NOV 02 1987

7:45 A.M.
PHOENIX, ARIZONA

STATE OF ARIZONA)
COUNTY OF PIMA) ss.

The foregoing instrument was acknowledged before me this 8 day of October, 1987, by Gary A. Perry on behalf of Cyprus Sierrita Corporation.

IN WITNESS WHEREOF, I have hereunto set my hand and affixed my notary seal the day and year first above written.

[Signature]
Notary Public
P.O. Box 527 Green Valley, AZ 85622
Address
My Commission expires: 8-23-1990

8146 1150

NOV 02 1987

EXHIBIT "A"

7:45 A.M.
PHOENIX, ARIZONA

Attached to and made a part of the certain Affidavit of Performance of Annual Work dated the 8th day of October, 1987, covering the following unpatented lode mining claims located in all or portions of Sections 1, 12 and 13, Township 18 South, Range 11 East, and Sections 3, 4, 5, 6, 7, 8, 9, 10, 15, 16, 17, 18, 20, 21 and 22, Township 18 South, Range 12 East, Gila and Salt River Principal Meridian, Twin Buttes Mining District, County of Pima, State of Arizona.

NAME OF CLAIM	ORIGINAL RECORDATION		AMENDED RECORDATION		BLM SERIAL NO.	
	BOOK	PAGE	BOOK	PAGE		
ANTICIPATION #11	818	547	1306	302	A MC	14600 .
ANTICIPATION NO. 13	836	415			A MC	14601 .
ANTICIPATION NO. 14	836	416			A MC	14602 .
ANTICIPATION # 18	836	420	1306	303	A MC	14603 .
ANTICIPATION #19	836	421	1306	304	A MC	14604 .
ANTICIPATION #22	915	300			A MC	14606 .
ANTICIPATION #23	915	301			A MC	14607 .
ANTICIPATION #25	923	598			A MC	14609 .
BLACK JACK #1	77	289	2270	231	A MC	14610 .
BLACK JACK #2	77	288	2280	467	A MC	14611 .
BLACK JACK #3	77	287	2280	468	A MC	14612 .
BLACK JACK #4	77	286	2280	469	A MC	14613 .
BLACK JACK EXT. NO. 1	380	37	2280	489	A MC	14614 .
BLACK JACK EXT. NO. 2	380	38	2280	490	A MC	14615 .
BLUE BELL 1	808	587	2838	180	A MC	14616 .
BLUE BELL 2	808	588	2838	181	A MC	14617 .
BLUE BELL 3	808	589	2838	182	A MC	14618 .
BLUE BELL 4	808	590	2838	183	A MC	14619 .
BLUE BELL 5	808	591	2838	184	A MC	14620 .
BLUE BELL 6	808	592	2838	185	A MC	14621 .
BLUE BELL 7	808	593	2838	186	A MC	14622 .
BLUE BELL 8	808	594	2838	187	A MC	14623 .
BLUE BELL 9	808	595	2838	188	A MC	14624 .
BLUE BELL 10	808	596	2838	189	A MC	14625 .
BLUE BELL 11	808	597	2838	190	A MC	14626 .
BLUE BELL 12	808	598	2838	191	A MC	14627 .
BLUE BELL 13	808	599	2838	192	A MC	14628 .
BLUE BELL #14	808	600	2838	193	A MC	14629 .
BLUE BELL 15	809	1	2838	194	A MC	14630 .
BLUE BELL 16	809	2	2838	195	A MC	14631 .
BLUE BELL 17	809	3	2838	196	A MC	14632 .
BLUE BELL 18	809	4	2838	197	A MC	14633 .
BLUE BELL 19	809	5	2838	198	A MC	14634 .
BLUE BELL 20	809	6	2838	199	A MC	14635 .
BLUE BELL 21	809	7	2838	200	A MC	14636 .
BLUE BELL 22	809	8	2838	201	A MC	14637 .
BOUNDARY #7	1340	322			A MC	14638 .
BOUNDARY #8	1340	323			A MC	14639 .
BOUNDARY #9	1340	324			A MC	14640 .
BOUNDARY #10	1340	325			A MC	14641 .
BOUNDARY #11	1340	326			A MC	14642 .
BOUNDARY #12	1340	327			A MC	14643 .
BOUNDARY #13	1340	328			A MC	14644 .
BOUNDARY #14	1340	329			A MC	14645 .
BOUNDARY #15	1340	330			A MC	14646 .
BOUNDARY #16	1340	331			A MC	14647 .
BOUNDARY #17	1340	332			A MC	14648 .
BOUNDARY #18	1340	333			A MC	14649 .
BOUNDARY #19	1340	334			A MC	14650 .
BOUNDARY #20	1340	335			A MC	14651 .
BOUNDARY #21	1340	336			A MC	14652 .
BOUNDARY #22	1340	337			A MC	14653 .
BOUNDARY #23 FRACTION	1340	338			A MC	14654 .
BOUNDARY #24 FRACTION	1340	339			A MC	14655 .
COPPER EMPIRE #1	638	147	1306	306	A MC	14656 -closed
COPPER EMPIRE #2	638	148	1306	307	A MC	14657 .
COPPER EMPIRE #3	817	51	1306	308	A MC	14658 .
COPPER EMPIRE #4	817	52	1306	309	A MC	14659 .
COPPER EMPIRE #5	817	53	1306	310	A MC	14660 .
COPPER EMPIRE #6	817	54	1306	311	A MC	14661 .

NOV 02 1987

7:45 A.M.
PHOENIX, ARIZONA

EXHIBIT "A" (CONTINUED)

NAME OF CLAIM	ORIGINAL RECORDATION		AMENDED RECORDATION		BLM SERIAL	NO.
	BOOK	PAGE	BOOK	PAGE		
COPPER EMPIRE #7	817	55	2838	178	A MC	14662 .
COPPER EMPIRE #8	817	56	1306	313	A MC	14663 .
COPPER EMPIRE #9	817	57	2838	179	A MC	14664 ✓
COPPER GIANT #1	638	139	2731	371	A MC	14666 .
COPPER GIANT #2	638	140	2731	372	A MC	14667 .
COPPER GIANT #3	638	141	2731	373	A MC	14668 .
COPPER GIANT #4	638	142	2731	374	A MC	14669 .
COPPER GIANT #5	638	143	2731	375	A MC	14670 .
COPPER GIANT #6	638	144	2731	376	A MC	14671 .
COPPER GIANT #7	638	145	2731	377	A MC	14672 .
COPPER GIANT #8	638	146	2731	378	A MC	14673 .
COPPER JOHN EXTENSION #19	580	199	1038	524	A MC	14674 .
COPPER JOHN EXTENSION #21	580	201	1038	526	A MC	14675 .
COPPER JOHN EXTENSION #23	580	203	1038	527	A MC	14676 .
COPPER JOHN EXTENSION #24	580	204	1063	584	A MC	14677 .
COPPER JOHN EXTENSION #25	580	205	1038	528	A MC	14678 .
COPPER JOHN EXTENSION #26	580	206	1049	250	A MC	14679 .
COPPER JOHN EXTENSION #27	580	207	1063	585	A MC	14680 .
COPPER JOHN EXTENSION #28	580	208	1063	586	A MC	14681 .
COPPER JOHN EXTENSION #29	580	209	1063	587	A MC	14682 .
COPPER JOHN EXTENSION #30	580	210	1063	588	A MC	14683 .
COPPER JOHN EXTENSION #31	580	211	1079	541	A MC	14684 .
COPPER JOHN EXTENSION #35	580	215	1049	251	A MC	14685 .
COPPER JOHN EXTENSION #42	784	59	2740	104	A MC	14686 .
COPPER JOHN EXTENSION #43	784	60	2740	105	A MC	14687 .
DEC NO. 1	2241	152			A MC	14688 .
DEC NO. 2	2241	153			A MC	14689 .
ESCONDIDO #1	76	623	1742	78	A MC	14690 .
FRIJOLE	76	547	2965	149	A MC	14691 .
HOPE #1	1469	28			A MC	14692 .
HOPE #2	1469	27			A MC	14693 .
JULY NO 1	2331	293			A MC	14694 .
JULY NO 2	2331	292			A MC	14695 ✓
LUCKY BOY #1	76	547	1742	76	A MC	14697 .
MAY 1	1756	197	2838	177	A MC	14698 .
MAY BIRD #2	890	286	2485	333	A MC	14699 .
MAY BIRD #3	890	287	2485	334	A MC	14700 .
MAY BIRD #4	890	288	2485	335	A MC	14701 .
MAY BIRD #5	890	289	2485	336	A MC	14702 .
MAY BIRD #6	890	290	2485	337	A MC	14703 .
MAY BIRD #7	890	291	2485	338	A MC	14704 .
MAY BIRD #9	977	133	2485	339	A MC	14705 .
MAY BIRD #10	977	134	2485	340	A MC	14706 .
MAY BIRD #11	977	135	2485	341	A MC	14707 .
MAY BIRD #16	977	140	2485	342	A MC	14708 .
MAY BIRD #17	977	141	2485	343	A MC	14709 .
MAY BIRD #18	977	142	2485	344	A MC	14710 .
MAY BIRD #19	977	143	2485	345	A MC	14711 .
MAY BIRD #21	977	145	2485	346	A MC	14712 .
MAY BIRD #36	1484	547	2485	347	A MC	14713 .
MAY BIRD #37	1484	548	2485	348	A MC	14714 .
MAY BIRD #38	1484	549	2485	349	A MC	14715 .
MAY BIRD #39	1484	550	2485	350	A MC	14716 .
MAY BIRD #40	1484	551	2485	351	A MC	14717 .
MAY BIRD #41	1484	552	2485	352	A MC	14718 .
MAY BIRD #42	1484	553	2485	353	A MC	14719 .
MAY BIRD #43	1484	554	2485	354	A MC	14720 .
MAY BIRD #44	1484	555	2485	355	A MC	14721 .
MAY BIRD #51	1484	562	2485	356	A MC	14722 .
MAY BIRD #52	1484	563	2485	357	A MC	14723 .
MAY BIRD #58	1484	569	2485	358	A MC	14724 .
MAY BIRD #59	1484	570	2485	359	A MC	14725 .
MAY BIRD #60	1484	571	2485	360	A MC	14726 .
MAY BIRD #62	1484	573	2485	361	A MC	14727 .
MONZONITE NO. I	1602	116			A MC	14728 .
NEW YEARS EVE EXT. #12	638	131	2731	379	A MC	14729 .
NEW YEARS EVE EXT. #13	638	132	2731	380	A MC	14730 .

NOV 02 1987

7:45 A.M.
PHOENIX, ARIZONA

EXHIBIT "A" (CONTINUED)

NAME OF CLAIM	ORIGINAL RECORDATION		AMENDED RECORDATION		BLM SERIAL NO.	
	BOOK	PAGE	BOOK	PAGE	SERIAL	NO.
NEW YEARS EVE EXT. #14	641	66	2731	381	A MC	14731 .
NEW YEARS EVE EXT. #15	638	133	2731	382	A MC	14732 .
NEW YEARS EVE EXT. #16	638	138	2747	206	A MC	14733 .
NEW YEARS EVE EXT. #17	638	129	2731	384	A MC	14734 .
NEW YEARS EVE EXT. #18	638	135	2731	385	A MC	14735 .
NEW YEARS EVE EXT. #19	638	130	2731	386	A MC	14736 .
NEW YEARS EVE EXT. #20	638	134	2731	387	A MC	14737 .
NEW YEARS EVE EXT. #21	638	137	2731	388	A MC	14738 .
NEW YEARS EVE EXT. #22	638	136	2747	205	A MC	14739 .
OAKIE #1	821	79	1079	538	A MC	14740 .
OAKIE #6	821	84	1079	539	A MC	14741 .
OAKIE #9	821	87	1079	540	A MC	14742 .
OAKIE NO. 21	2302	199			A MC	14743 .
OAKIE NO. 22	2302	200			A MC	14744 .
OAKIE NO. 23	2302	201			A MC	14745 .
OAKIE NO. 24	2302	202			A MC	14746 .
OAKIE NO. 25	2302	203			A MC	14747 .
OAKIE NO. 26	2302	204			A MC	14748 .
OAKIE NO. 27	2302	205			A MC	14749 .
OCTOBER NO. 2	2469	245			A MC	14750 .
PANA BLANCA EXT. NO. 1	784	62	2379	301	A MC	14751 .
PANA BLANCA EXT. NO. 2	784	63	2379	302	A MC	14752 .
PANA BLANCA EXT. NO. 3	784	64	2379	303	A MC	14753 .
PANA BLANCA EXT. NO. 4	784	65	2379	304	A MC	14754 .
PANA BLANCA EXT. NO. 5	784	66	2556	374	A MC	14755 .
PANA BLANCA EXTENTION #6	784	68	2379	306	A MC	14756 .
PANA BLANCA EXTENTION #7	784	67	2556	375	A MC	14757 .
PANA BLANCA EXT. NO. 8	784	69	2379	308	A MC	14758 .
P. B. NO. 2	2314	299	2444	238	A MC	14759 .
P. B. NO. 5	2330	287	2384	183	A MC	14760 .
P. B. NO. 8	2380	290			A MC	14761 .
PENA BLANCA #5	681	235	2379	294	A MC	14762 .
PLADA #1	2731	365			A MC	14763 .
PLADA #2	2731	366			A MC	14764 .
PLADA #3	2731	367	2747	207	A MC	14765 .
PLADA #4	2731	368			A MC	14766 .
PLADA #5	2731	369			A MC	14767 .
PLADA #6	2731	370	2769	82	A MC	14768 .
QUARTZ HILL #3	1648	569	2485	362	A MC	14769 .
RED HILL EXTENSION #1	512	411	1072	586	A MC	14770 .
RED HILL EXTENSION #2	512	412	1003	382	A MC	14771 .
RED HILL EXTENSION #3	512	413	1049	254	A MC	14772 .
RED HILL EXTENSION #6	646	241	1063	575	A MC	14773 .
RED HILL EXTENSION #7	646	242	1072	587	A MC	14774 .
RED HILL EXTENSION #10	646	244	1072	588	A MC	14775 .
RED HILL EXTENSION #11	646	245	1063	572	A MC	14776 .
RED HILL EXTENSION #12	646	246	1063	573	A MC	14777 .
RED HILL EXTENSION #13	646	247	1049	256	A MC	14778 .
RED HILL EXTENSION #17	821	78	1049	257	A MC	14779 .
RESERVE NO. 7	822	486			A MC	14781 .
RESERVE NO. 8	822	487			A MC	14782 .
RESERVE NO. 9	822	488			A MC	14783 .
RESERVE NO. 10	822	489			A MC	14784 .
RESERVE NO. 11	822	490			A MC	14785 .
RESERVE NO. 12	822	491			A MC	14786 .
RESERVE NO. 13	822	492			A MC	14787 .
RESERVE NO. 14	822	493			A MC	14788 .
RESERVE #15	822	494	1154	188	A MC	14789 .
RESERVE #16	923	581			A MC	14790 .
RESERVE #17	923	592			A MC	14791 .
RESERVE #18	923	593			A MC	14792 .
RESERVE #19	923	594	1154	189	A MC	14793 .
RESERVE #20	923	595			A MC	14794 .
RESERVE #21	923	596			A MC	14795 .
RESERVE #22	932	353			A MC	14796 .
RESERVE #23	923	582			A MC	14797 .
RESERVE #24	923	583			A MC	14798 .

NOV 02 1987

7:45 A.M.

BLM PHOENIX, ARIZONA
SERIAL NO.

EXHIBIT "A" (CONTINUED)

NAME OF CLAIM	ORIGINAL RECORDATION		AMENDED RECORDATION		SERIAL NO.
	BOOK	PAGE	BOOK	PAGE	
RESERVE #25	923	584			A MC 14799 .
RESERVE #26	923	585			A MC 14800 .
RESERVE #27	923	586			A MC 14801 .
RESERVE #28	923	587			A MC 14802 .
RESERVE #29	935	566			A MC 14803 .
RESERVE #30	923	588			A MC 14804 .
RESERVE #31	923	589			A MC 14805 .
RESERVE #32	923	590			A MC 14806 .
RESERVE #33	923	591			A MC 14807 .
RESERVE #34	935	565			A MC 14808 .
RESERVE NO. 36 FRACTION	2302	215			A MC 14809 .
RESERVE NO. 37 FRACTION	2302	216			A MC 14810 .
RESERVE NO. 38 FRACTION	2302	217			A MC 14811 .
RESERVE NO. 39 FRACTION	2302	218			A MC 14812 .
SEPT. NO 4	2331	291			A MC 14813 .
SEPT. NO 5	2331	290			A MC 14814 .
SEPT. NO 6	2331	289			A MC 14815 .
TINAJA #3	836	404	1063	578	A MC 14816 .
TINAJA #4	836	405	1063	579	A MC 14817 .
TINAJA #5	836	406	1063	580	A MC 14818 .
TINAJA #9	836	410	1063	581	A MC 14821 .
TINAJA #10	836	411	1063	582	A MC 14822 .
TINAJA #11	836	412	1072	589	A MC 14823 .
TINAJA #12	836	413	1063	583	A MC 14824 .
TINAJA NO. 14	883	17			A MC 14825 .
TINAJA #16	915	298	1089	153	A MC 14826 .
TINAJA NO. 19	2302	207			A MC 14827 .
TINAJA NO. 20	2302	208			A MC 14828 .
TINAJA NO. 21	2302	209			A MC 14829 .
TINAJA NO. 22	2302	210			A MC 14830 .
TINAJA NO. 23	2302	211			A MC 14831 .
TINAJA NO. 24	2302	212			A MC 14832 .
TINAJA NO. 25	2302	213			A MC 14833 .
TINAJA NO. 26	2302	214			A MC 14834 .
VIRGINIA #1	1734	53	1746	522	A MC 14835 .
VIRGINIA #2	1734	54	1746	523	A MC 14836 .
VIRGINIA #3	1734	55	1746	524	A MC 14837 .
VIRGINIA #4	1734	56	1748	571	A MC 14838 .
ANTICIPATION # 9	8011	2117			A MC 267423 .
ANTICIPATION #10	8011	2120			A MC 267424 .
ANTICIPATION #20	8011	2123			A MC 267425 .
ANTICIPATION #24	8011	2125			A MC 267426 .
TINAJA NO. 6	8011	2135			A MC 267427 .
TINAJA NO. 7	8011	2133			A MC 267428 .
COPPER EMPIRE #10	8011	2127			A MC 267429 .
JULY NO. 5	8011	2129			A MC 267430 .
RESERVE #3	8011	2131			A MC 267431 .

14600
267423
Eji



Cyprus Minerals Company

7200 South Alton Way
Post Office Box 3299
Englewood, Colorado 80155
303-740-5000

October 19, 1987

Bureau of Land Management
Arizona State Office
Siete Square Building
3707 North 7th Street
Phoenix, Arizona 85014

RECEIVED
B.L.M. AZ STATE OFFICE

OCT 22 1987

7:45 A.M.
PHOENIX, ARIZONA

Gentlemen:

Enclosed are two (2) unrecorded copies of the Affidavit of Performance of Annual Work - Arizona covering 241 unpatented lode mining claims known as the ANTICIPATION #11, et al., BLM Serial Numbers A MC 14600, et al.

Please acknowledge receipt of this document by returning each of the following to the attention of J. J. Bensing, Supervisor, Property Records, at the above letterhead address:

1. One (1) dated and signed copy of this letter; and
2. One (1) date and time stamped copy of the Affidavit.

Should you have any questions, please do not hesitate to contact me at (303) 740-5017. Thank you for your assistance.

Sincerely,

A. S. Yoshida
Administrative Analyst

ASY/pb

Encs.

L-100441

Received this _____ day of _____, 1987.

By: _____

Title: _____

CYPRUS

AFFIDAVIT OF PERFORMANCE OF ANNUAL WORK - ARIZONA

RECEIVED
B.L.M. AZ STATE OFFICE

OCT 22 1987

7:45 A.M.
PHOENIX, ARIZONA

STATE OF ARIZONA)
) ss.
COUNTY OF PIMA)

Gary A. Perry, being duly sworn, deposes and says that he is a citizen of the United States and more than eighteen years of age, resides at 1430 West Calle Concorida, Tucson, Arizona 85704, Pima County, is personally acquainted with the mining claims described in Exhibit "A" attached hereto, situated in Twin Buttes Mining District, Pima County, Arizona.

The location of the claim or claims by Township, Range, and Section, the book and page numbers wherein the original or latest amended location for each claim is recorded and the Bureau of Land Management serial numbers are shown on Exhibit "A", attached hereto and made a part hereof.

That between the 1st day of January, 1987 and the 31st day of July, 1987, at least least \$24,100.00 worth of work and improvements were done and performed upon said claims, not including the location work of said claims.

Such work and improvements were made by and at the expense of Cyprus Sierrita Corporation, owner of said claims, for the purpose of complying with the laws of the United States pertaining to assessment work, and Cyprus Sierrita Corporation, the said owner and who labored upon said claims and did said work, the same being as follows t-wit:

Actual Mining: Cyprus Sierrita Corporation
P. O. Box 527
Green Valley, Arizona 85622-0527

The Affiant is duly authorized by Cyprus Sierrita Corporation to make this Affidavit.

Gary A. Perry
Gary A. Perry
Cyprus Sierrita Corporation
P. O. Box 3299
7200 South Alton Way
Englewood, Colorado 80155

Attention: J. J. Bensing
Supervisor, Property Records

CORPORATE ACKNOWLEDGEMENT - ARIZONA

STATE OF ARIZONA)
) ss.
COUNTY OF PIMA)

The foregoing instrument was acknowledged before me this 8 day of October, 1987, by Gary A. Perry on behalf of Cyprus Sierrita Corporation.

IN WITNESS WHEREOF, I have hereunto set my hand and affixed my notary seal the day and year first above written.

[Signature]
Notary Public

P.O. Box 527 Green Valley, AZ 85622
Address

My Commission Expires July 27, 1990

My Commission expires: _____

OCT 22 1987

7:45 A.M.
PHOENIX, ARIZONA

EXHIBIT "A"

Attached to and made a part of the certain Affidavit of Performance of Annual Work dated the 20 day of October, 1987, covering the following unpatented lode mining claims located in all or portions of Sections 1, 12 and 13, Township 18 South, Range 11 East, and Sections 3, 4, 5, 6, 7, 8, 9, 10, 15, 16, 17, 18, 20, 21 and 22, Township 18 South, Range 12 East, Gila and Salt River Principal Meridian, Twin Buttes Mining District, County of Pima, State of Arizona.

NAME OF CLAIM	ORIGINAL RECORDATION		AMENDED RECORDATION		BLM SERIAL NO.	
	BOOK	PAGE	BOOK	PAGE		
ANTICIPATION #11	818	547	1306	302	A MC	14600 .
ANTICIPATION NO. 13	836	415			A MC	14601 .
ANTICIPATION NO. 14	836	416			A MC	14602 .
ANTICIPATION # 18	836	420	1306	303	A MC	14603 .
ANTICIPATION #19	836	421	1306	304	A MC	14604 .
ANTICIPATION #22	915	300			A MC	14606 .
ANTICIPATION #23	915	301			A MC	14607 .
ANTICIPATION #25	923	598			A MC	14609 .
BLACK JACK #1	77	289	2270	231	A MC	14610 .
BLACK JACK #2	77	288	2280	467	A MC	14611 .
BLACK JACK #3	77	287	2280	468	A MC	14612 .
BLACK JACK #4	77	286	2280	469	A MC	14613 .
BLACK JACK EXT. NO. 1	380	37	2280	489	A MC	14614 .
BLACK JACK EXT. NO. 2	380	38	2280	490	A MC	14615 .
BLUE BELL 1	808	587	2838	180	A MC	14616 .
BLUE BELL 2	808	588	2838	181	A MC	14617 .
BLUE BELL 3	808	589	2838	182	A MC	14618 .
BLUE BELL 4	808	590	2838	183	A MC	14619 .
BLUE BELL 5	808	591	2838	184	A MC	14620 .
BLUE BELL 6	808	592	2838	185	A MC	14621 .
BLUE BELL 7	808	593	2838	186	A MC	14622 .
BLUE BELL 8	808	594	2838	187	A MC	14623 .
BLUE BELL 9	808	595	2838	188	A MC	14624 .
BLUE BELL 10	808	596	2838	189	A MC	14625 .
BLUE BELL 11	808	597	2838	190	A MC	14626 .
BLUE BELL 12	808	598	2838	191	A MC	14627 .
BLUE BELL 13	808	599	2838	192	A MC	14628 .
BLUE BELL #14	808	600	2838	193	A MC	14629 .
BLUE BELL 15	809	1	2838	194	A MC	14630 .
BLUE BELL 16	809	2	2838	195	A MC	14631 .
BLUE BELL 17	809	3	2838	196	A MC	14632 .
BLUE BELL 18	809	4	2838	197	A MC	14633 .
BLUE BELL 19	809	5	2838	198	A MC	14634 .
BLUE BELL 20	809	6	2838	199	A MC	14635 .
BLUE BELL 21	809	7	2838	200	A MC	14636 .
BLUE BELL 22	809	8	2838	201	A MC	14637 .
BOUNDARY #7	1340	322			A MC	14638 .
BOUNDARY #8	1340	323			A MC	14639 .
BOUNDARY #9	1340	324			A MC	14640 .
BOUNDARY #10	1340	325			A MC	14641 .
BOUNDARY #11	1340	326			A MC	14642 .
BOUNDARY #12	1340	327			A MC	14643 .
BOUNDARY #13	1340	328			A MC	14644 .
BOUNDARY #14	1340	329			A MC	14645 .
BOUNDARY #15	1340	330			A MC	14646 .
BOUNDARY #16	1340	331			A MC	14647 .
BOUNDARY #17	1340	332			A MC	14648 .
BOUNDARY #18	1340	333			A MC	14649 .
BOUNDARY #19	1340	334			A MC	14650 .
BOUNDARY #20	1340	335			A MC	14651 .
BOUNDARY #21	1340	336			A MC	14652 .
BOUNDARY #22	1340	337			A MC	14653 .
BOUNDARY #23 FRACTION	1340	338			A MC	14654 .
BOUNDARY #24 FRACTION	1340	339			A MC	14655 .
COPPER EMPIRE #1	638	147	1306	306	A MC	14656 .
COPPER EMPIRE #2	638	148	1306	307	A MC	14657 .
COPPER EMPIRE #3	817	51	1306	308	A MC	14658 .
COPPER EMPIRE #4	817	52	1306	309	A MC	14659 .
COPPER EMPIRE #5	817	53	1306	310	A MC	14660 .
COPPER EMPIRE #6	817	54	1306	311	A MC	14661 .

EXHIBIT "A" (CONTINUED)

OCT 22 1987

7:45 A.M.
PHOENIX, ARIZONA

NAME OF CLAIM	ORIGINAL RECORDATION		AMENDED RECORDATION		BLM SERIAL NO.	
	BOOK	PAGE	BOOK	PAGE	SERIAL	NO.
COPPER EMPIRE #7	817	55	2838	178	A MC	14662 -
COPPER EMPIRE #8	817	56	1306	313	A MC	14663 -
COPPER EMPIRE #9	817	57	2838	179	A MC	14664 ✓
COPPER GIANT #1	638	139	2731	371	A MC	14666 -
COPPER GIANT #2	638	140	2731	372	A MC	14667 -
COPPER GIANT #3	638	141	2731	373	A MC	14668 -
COPPER GIANT #4	638	142	2731	374	A MC	14669 -
COPPER GIANT #5	638	143	2731	375	A MC	14670 -
COPPER GIANT #6	638	144	2731	376	A MC	14671 -
COPPER GIANT #7	638	145	2731	377	A MC	14672 -
COPPER GIANT #8	638	146	2731	378	A MC	14673 -
COPPER JOHN EXTENSION #19	580	199	1038	524	A MC	14674 -
COPPER JOHN EXTENSION #21	580	201	1038	526	A MC	14675 -
COPPER JOHN EXTENSION #23	580	203	1038	527	A MC	14676 -
COPPER JOHN EXTENSION #24	580	204	1063	584	A MC	14677 -
COPPER JOHN EXTENSION #25	580	205	1038	528	A MC	14678 -
COPPER JOHN EXTENSION #26	580	206	1049	250	A MC	14679 -
COPPER JOHN EXTENSION #27	580	207	1063	585	A MC	14680 -
COPPER JOHN EXTENSION #28	580	208	1063	586	A MC	14681 -
COPPER JOHN EXTENSION #29	580	209	1063	587	A MC	14682 -
COPPER JOHN EXTENSION #30	580	210	1063	588	A MC	14683 -
COPPER JOHN EXTENSION #31	580	211	1079	541	A MC	14684 -
COPPER JOHN EXTENSION #35	580	215	1049	251	A MC	14685 -
COPPER JOHN EXTENSION #42	784	59	2740	104	A MC	14686 -
COPPER JOHN EXTENSION #43	784	60	2740	105	A MC	14687 -
DEC NO. 1	2241	152			A MC	14688 -
DEC NO. 2	2241	153			A MC	14689 -
ESCONDIDO #1	76	623	1742	78	A MC	14690 -
FRIJOLE	76	547	2965	149	A MC	14691 -
HOPE #1	1469	28			A MC	14692 -
HOPE #2	1469	27			A MC	14693 -
JULY NO 1	2331	293			A MC	14694 -
JULY NO 2	2331	292			A MC	14695 ✓
LUCKY BOY #1	76	547	1742	76	A MC	14697 -
MAY 1	1756	197	2838	177	A MC	14698 -
MAY BIRD #2	890	286	2485	333	A MC	14699 -
MAY BIRD #3	890	287	2485	334	A MC	14700 -
MAY BIRD #4	890	288	2485	335	A MC	14701 -
MAY BIRD #5	890	289	2485	336	A MC	14702 -
MAY BIRD #6	890	290	2485	337	A MC	14703 -
MAY BIRD #7	890	291	2485	338	A MC	14704 -
MAY BIRD #9	977	133	2485	339	A MC	14705 -
MAY BIRD #10	977	134	2485	340	A MC	14706 -
MAY BIRD #11	977	135	2485	341	A MC	14707 -
MAY BIRD #16	977	140	2485	342	A MC	14708 -
MAY BIRD #17	977	141	2485	343	A MC	14709 -
MAY BIRD #18	977	142	2485	344	A MC	14710 -
MAY BIRD #19	977	143	2485	345	A MC	14711 -
MAY BIRD #21	977	145	2485	346	A MC	14712 -
MAY BIRD #36	1484	547	2485	347	A MC	14713 -
MAY BIRD #37	1484	548	2485	348	A MC	14714 -
MAY BIRD #38	1484	549	2485	349	A MC	14715 -
MAY BIRD #39	1484	550	2485	350	A MC	14716 -
MAY BIRD #40	1484	551	2485	351	A MC	14717 -
MAY BIRD #41	1484	552	2485	352	A MC	14718 -
MAY BIRD #42	1484	553	2485	353	A MC	14719 -
MAY BIRD #43	1484	554	2485	354	A MC	14720 -
MAY BIRD #44	1484	555	2485	355	A MC	14721 -
MAY BIRD #51	1484	562	2485	356	A MC	14722 -
MAY BIRD #52	1484	563	2485	357	A MC	14723 -
MAY BIRD #58	1484	569	2485	358	A MC	14724 -
MAY BIRD #59	1484	570	2485	359	A MC	14725 -
MAY BIRD #60	1484	571	2485	360	A MC	14726 -
MAY BIRD #62	1484	573	2485	361	A MC	14727 -
MONZONITE NO. I	1602	116			A MC	14728 -
NEW YEARS EVE EXT. #12	638	131	2731	379	A MC	14729 -
NEW YEARS EVE EXT. #13	638	132	2731	380	A MC	14730 -

OCT 22 1988

7:45 A.M.
PHOENIX, ARIZO.

EXHIBIT "A" (CONTINUED)

NAME OF CLAIM	ORIGINAL RECORDATION		AMENDED RECORDATION		BLM SERIAL NO.	
	BOOK	PAGE	BOOK	PAGE	SERIAL	NO.
NEW YEARS EVE EXT. #14	641	66	2731	381	A MC	14731 -
NEW YEARS EVE EXT. #15	638	133	2731	382	A MC	14732 -
NEW YEARS EVE EXT. #16	638	138	2747	206	A MC	14733 -
NEW YEARS EVE EXT. #17	638	129	2731	384	A MC	14734 -
NEW YEARS EVE EXT. #18	638	135	2731	385	A MC	14735 -
NEW YEARS EVE EXT. #19	638	130	2731	386	A MC	14736 -
NEW YEARS EVE EXT. #20	638	134	2731	387	A MC	14737 -
NEW YEARS EVE EXT. #21	638	137	2731	388	A MC	14738 -
NEW YEARS EVE EXT. #22	638	136	2747	205	A MC	14739 -
OAKIE #1	821	79	1079	538	A MC	14740 -
OAKIE #6	821	84	1079	539	A MC	14741 -
OAKIE #9	821	87	1079	540	A MC	14742 -
OAKIE NO. 21	2302	199			A MC	14743 -
OAKIE NO. 22	2302	200			A MC	14744 -
OAKIE NO. 23	2302	201			A MC	14745 -
OAKIE NO. 24	2302	202			A MC	14746 -
OAKIE NO. 25	2302	203			A MC	14747 -
OAKIE NO. 26	2302	204			A MC	14748 -
OAKIE NO. 27	2302	205			A MC	14749 -
OCTOBER NO. 2	2469	245			A MC	14750 -
PANA BLANCA EXT. NO. 1	784	62	2379	301	A MC	14751 -
PANA BLANCA EXT. NO. 2	784	63	2379	302	A MC	14752 -
PANA BLANCA EXT. NO. 3	784	64	2379	303	A MC	14753 -
PANA BLANCA EXT. NO. 4	784	65	2379	304	A MC	14754 -
PANA BLANCA EXT. NO. 5	784	66	2556	374	A MC	14755 -
PANA BLANCA EXTENTION #6	784	68	2379	306	A MC	14756 -
PANA BLANCA EXTENTION #7	784	67	2556	375	A MC	14757 -
PANA BLANCA EXT. NO. 8	784	69	2379	308	A MC	14758 -
P. B. NO. 2	2314	299	2444	238	A MC	14759 -
P. B. NO. 5	2330	287	2384	183	A MC	14760 -
P. B. NO. 8	2380	290			A MC	14761 -
PENA BLANCA #5	681	235	2379	294	A MC	14762 -
PLADA #1	2731	365			A MC	14763 -
PLADA #2	2731	366			A MC	14764 -
PLADA #3	2731	367	2747	207	A MC	14765 -
PLADA #4	2731	368			A MC	14766 -
PLADA #5	2731	369			A MC	14767 -
PLADA #6	2731	370	2769	82	A MC	14768 -
QUARTZ HILL #3	1648	569	2485	362	A MC	14769 -
RED HILL EXTENSION #1	512	411	1072	586	A MC	14770 -
RED HILL EXTENSION #2	512	412	1003	382	A MC	14771 -
RED HILL EXTENSION #3	512	413	1049	254	A MC	14772 -
RED HILL EXTENSION #6	646	241	1063	575	A MC	14773 -
RED HILL EXTENSION #7	646	242	1072	587	A MC	14774 -
RED HILL EXTENSION #10	646	244	1072	588	A MC	14775 -
RED HILL EXTENSION #11	646	245	1063	572	A MC	14776 -
RED HILL EXTENSION #12	646	246	1063	573	A MC	14777 -
RED HILL EXTENSION #13	646	247	1049	256	A MC	14778 -
RED HILL EXTENSION #17	821	78	1049	257	A MC	14779 -
RESERVE NO. 7	822	486			A MC	14781 -
RESERVE NO. 8	822	487			A MC	14782 -
RESERVE NO. 9	822	488			A MC	14783 -
RESERVE NO. 10	822	489			A MC	14784 -
RESERVE NO. 11	822	490			A MC	14785 -
RESERVE NO. 12	822	491			A MC	14786 -
RESERVE NO. 13	822	492			A MC	14787 -
RESERVE NO. 14	822	493			A MC	14788 -
RESERVE #15	822	494	1154	188	A MC	14789 -
RESERVE #16	923	581			A MC	14790 -
RESERVE #17	923	592			A MC	14791 -
RESERVE #18	923	593			A MC	14792 -
RESERVE #19	923	594	1154	189	A MC	14793 -
RESERVE #20	923	595			A MC	14794 -
RESERVE #21	923	596			A MC	14795 -
RESERVE #22	932	353			A MC	14796 -
RESERVE #23	923	582			A MC	14797 -
RESERVE #24	923	583			A MC	14798 -

EXHIBIT "A" (CONTINUED)

RECEIVED
B.L.M. AZ STATE OFFICE

OCT 22 1987

7:45 A.M.
PHOENIX, ARIZONA

NAME OF CLAIM	ORIGINAL RECORDATION		AMENDED RECORDATION		BLM SERIAL NO.	
	BOOK	PAGE	BOOK	PAGE	SERIAL	NO.
RESERVE #25	923	584			A MC	14799
RESERVE #26	923	585			A MC	14800
RESERVE #27	923	586			A MC	14801
RESERVE #28	923	587			A MC	14802
RESERVE #29	935	566			A MC	14803
RESERVE #30	923	588			A MC	14804
RESERVE #31	923	589			A MC	14805
RESERVE #32	923	590			A MC	14806
RESERVE #33	923	591			A MC	14807
RESERVE #34	935	565			A MC	14808
RESERVE NO. 36 FRACTION	2302	215			A MC	14809
RESERVE NO. 37 FRACTION	2302	216			A MC	14810
RESERVE NO. 38 FRACTION	2302	217			A MC	14811
RESERVE NO. 39 FRACTION	2302	218			A MC	14812
SEPT. NO 4	2331	291			A MC	14813
SEPT. NO 5	2331	290			A MC	14814
SEPT. NO 6	2331	289			A MC	14815
TINAJA #3	836	404	1063	578	A MC	14816
TINAJA #4	836	405	1063	579	A MC	14817
TINAJA #5	836	406	1063	580	A MC	14818
TINAJA #9	836	410	1063	581	A MC	14821
TINAJA #10	836	411	1063	582	A MC	14822
TINAJA #11	836	412	1072	589	A MC	14823
TINAJA #12	836	413	1063	583	A MC	14824
TINAJA NO. 14	883	17			A MC	14825
TINAJA #16	915	298	1089	153	A MC	14826
TINAJA NO. 19	2302	207			A MC	14827
TINAJA NO. 20	2302	208			A MC	14828
TINAJA NO. 21	2302	209			A MC	14829
TINAJA NO. 22	2302	210			A MC	14830
TINAJA NO. 23	2302	211			A MC	14831
TINAJA NO. 24	2302	212			A MC	14832
TINAJA NO. 25	2302	213			A MC	14833
TINAJA NO. 26	2302	214			A MC	14834
VIRGINIA #1	1734	53	1746	522	A MC	14835
VIRGINIA #2	1734	54	1746	523	A MC	14836
VIRGINIA #3	1734	55	1746	524	A MC	14837
VIRGINIA #4	1734	56	1748	571	A MC	14838
ANTICIPATION # 9	8011	2117			A MC	267423
ANTICIPATION #10	8011	2120			A MC	267424
ANTICIPATION #20	8011	2123			A MC	267425
ANTICIPATION #24	8011	2125			A MC	267426
TINAJA NO. 6	8011	2135			A MC	267427
TINAJA NO. 7	8011	2133			A MC	267428
COPPER EMPIRE #10	8011	2127			A MC	267429
JULY NO. 5	8011	2129			A MC	267430
RESERVE #3	8011	2131			A MC	267431

NOTICE!!

These documents have been scanned!

Do not place un-scanned documents beneath this notice!

Do not remove this notice from this file!

GPO Jacket No. 560-102
Print Order 61540
Rise Business Services, LLC
Job=AZ15 8/2/2019



Box Number= AZ15202



Claim Begin-End: AMC267423-AMC267431

5 Miscellaneous



AZ15202-2

AMC266964-AMC273343

**NO
DOCUMENTS
FOUND**

NO DOCUMENTS FOUND
NO DOCUMENTS FOUND

NOTICE!!

These documents have been scanned!

Do not place un-scanned documents beneath this notice!

Do not remove this notice from this file!

GPO Jacket No. 560-102
Print Order 61540
Rise Business Services, LLC
Job=AZ15 8/2/2019



Box Number= AZ15202



Claim Begin-End: AMC267423-AMC267431

6 Location Notices-Amendments and Supporting Documents



AZ15202-2

AMC266964-AMC273343

ARIZONA
LOCATION NOTICE
(LODE)

RECEIVED
B.L.M. AZ STATE OFFICE

APR 02 1987

7:45 A.M.
PHOENIX, ARIZONA

NOTICE IS HEREBY GIVEN that the ANTICIPATION #9 Lode Mining Claim has been located by CYPRUS SIERRITA CORPORATION whose current mailing address is 7200 South Alton Way, Post Office Box 3299, Englewood, Colorado 80155.

The date of location of this claim is the 13th day of January, 1987.

The general course of this claim is Northeasterly-Southwesterly and it is situated in Pima County, Arizona.

This claim is 1500 feet in length and 600 feet in width. This claim runs from the location monument on which this location notice is posted approximately 2 feet in a NE direction to the NE end line and 1498 feet in a SW direction to the SW end line. This claim is marked by six monuments, one at each corner and one at the center of each end line of the claim.

The location monument on which this notice is posted is situated within Section 10, T.18S., R.12E., G.&S.R.M., Arizona, and this claim encompasses portions of:

<u>SE</u>	Quarter of Section	<u>9</u>	, T.18S.,R.12E.,
<u>NW</u>	Quarter of Section	<u>10</u>	, T.18S.,R.12E.,
<u>SW</u>	Quarter of Section	<u>10</u>	, T.18S.,R.12E.,
	Quarter of Section		, T.18S.,R.12E.,

G.&S.R.M., Pima County, Arizona

The locality of this claim with reference to some natural object or permanent monument and additional information (if any) concerning its locality are as follows:

The northerly corner is approximately 2930 FT. north and 900 FT. east of the SW corner of Section 10

DATED AND POSTED on the ground this 13th day of January, 1987.

LOCATOR:
CYPRUS SIERRITA CORPORATION

BY: DANIEL M. ANKEN
Agent

RECORDED
INDEXED
APR 02 1987
B.L.M. AZ STATE OFFICE

A MC 267423

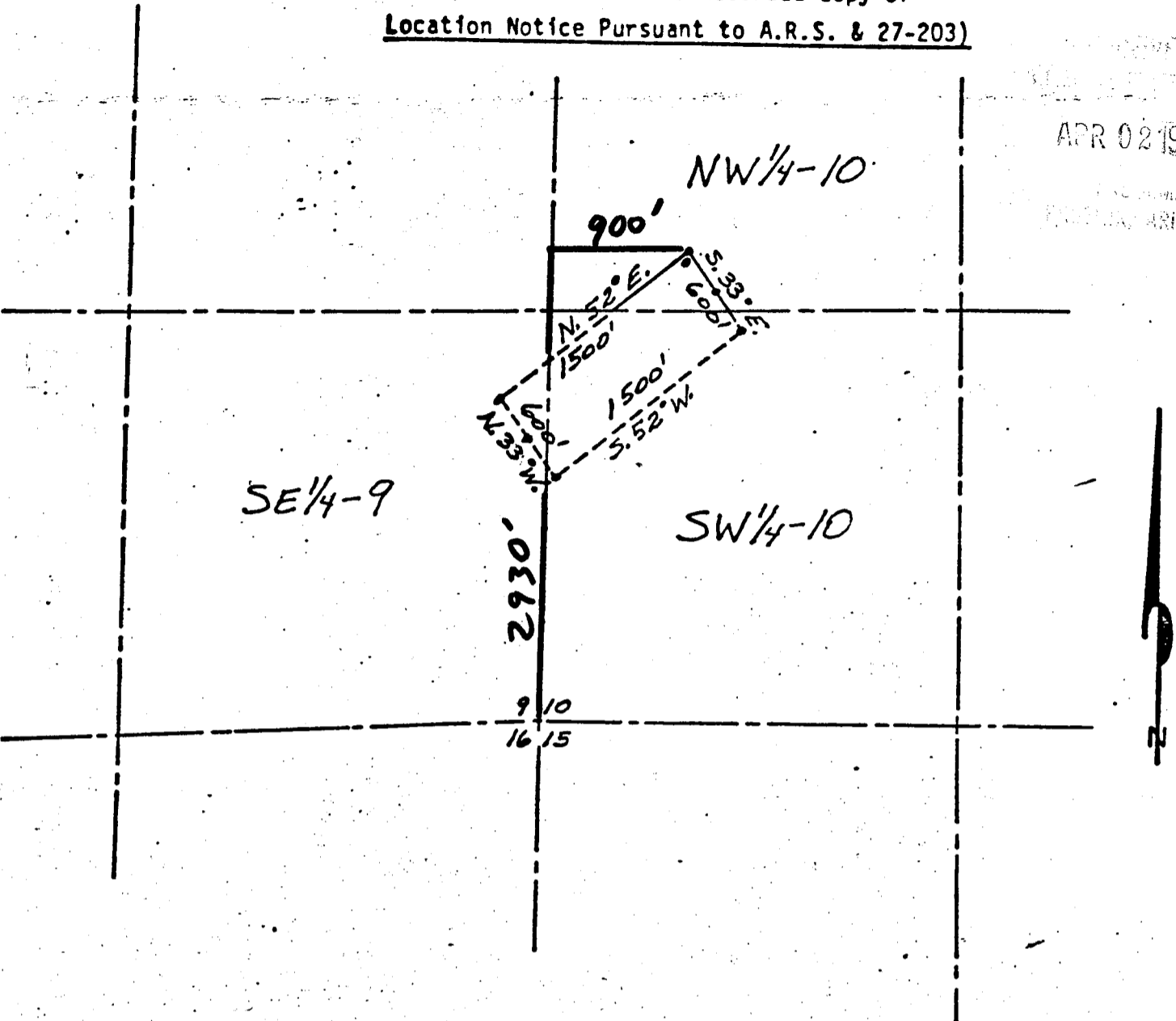
PLAT OF LODE CLAIM

(To be Attached to Recorded Copy of
Location Notice Pursuant to A.R.S. & 27-203)

APR 02 1987

PIMA COUNTY ARIZONA

A MC 2674.23



1. Name of Claim ANTICIPATION # 9
2. Type of Claim LODE
3. The Claim is located in Sections 9 AND 10, Township 18S., Range 12E., G.&S.R.M.
4. Scale: 1" = 1000'
5. The Claim is situated in PIMA County, Arizona.
6. Type of corner and location monuments used: BLACK PVC PIPE, 4" DIAMETER

Instructions for Completion:

- (i) If the land is surveyed, a corner of the claim must be tied by a course and distance to a monument of the Public Land Survey; if the land is unsurveyed, a corner must be tied by course and distance to an established survey monument of a United States Government Agency or a United States Mineral Monument; if no such monuments are available, one corner of the claim must be tied by course and distance to some prominent natural object or other permanent monument as shown on Plat.
- (ii) North arrow must be shown on Plat.
- (iii) Bearing and distances between corners must be shown on Plat.

ARIZONA
LOCATION NOTICE
(LODE)

B.L.B. 177-177-177

APR 02 1987

PHOENIX, ARIZONA

NOTICE IS HEREBY GIVEN that the ANTICIPATION #10 Lode Mining Claim has been located by CYPRUS SIERRITA CORPORATION whose current mailing address is 7200 South Alton Way, Post Office Box 3299, Englewood, Colorado 80155.

The date of location of this claim is the 13th day of January, 1987.

The general course of this claim is Northeasterly-Southwesterly and it is situated in Pima County, Arizona.

This claim is 1500 feet in length and 600 feet in width. This claim runs from the location monument on which this location notice is posted approximately 2 feet in a NE direction to the NE end line and 1498 feet in a SW direction to the SW end line. This claim is marked by six monuments, one at each corner and one at the center of each end line of the claim.

The location monument on which this notice is posted is situated within Section 10, T.18S., R.12E., G.&S.R.M., Arizona, and this claim encompasses portions of:

<u>NE</u>	Quarter of Section	<u>9</u>	, T.18S.,R.12E.,
<u>SE</u>	Quarter of Section	<u>9</u>	, T.18S.,R.12E.,
<u>NW</u>	Quarter of Section	<u>10</u>	, T.18S.,R.12E.,
<u>SW</u>	Quarter of Section	<u>10</u>	, T.18S.,R.12E.,

G.&S.R.M., Pima County, Arizona


A MC 267424

The locality of this claim with reference to some natural object or permanent monument and additional information (if any) concerning its locality are as follows:

The northerly corner is approximately 3418 FT. north and 568 FT. east of the SW corner of Section 10.

DATED AND POSTED on the ground this 13th day of January, 1987.

LOCATOR:
CYPRUS SIERRITA CORPORATION

BY: Daniel M. Aiken 
Agent

JHB:11/86

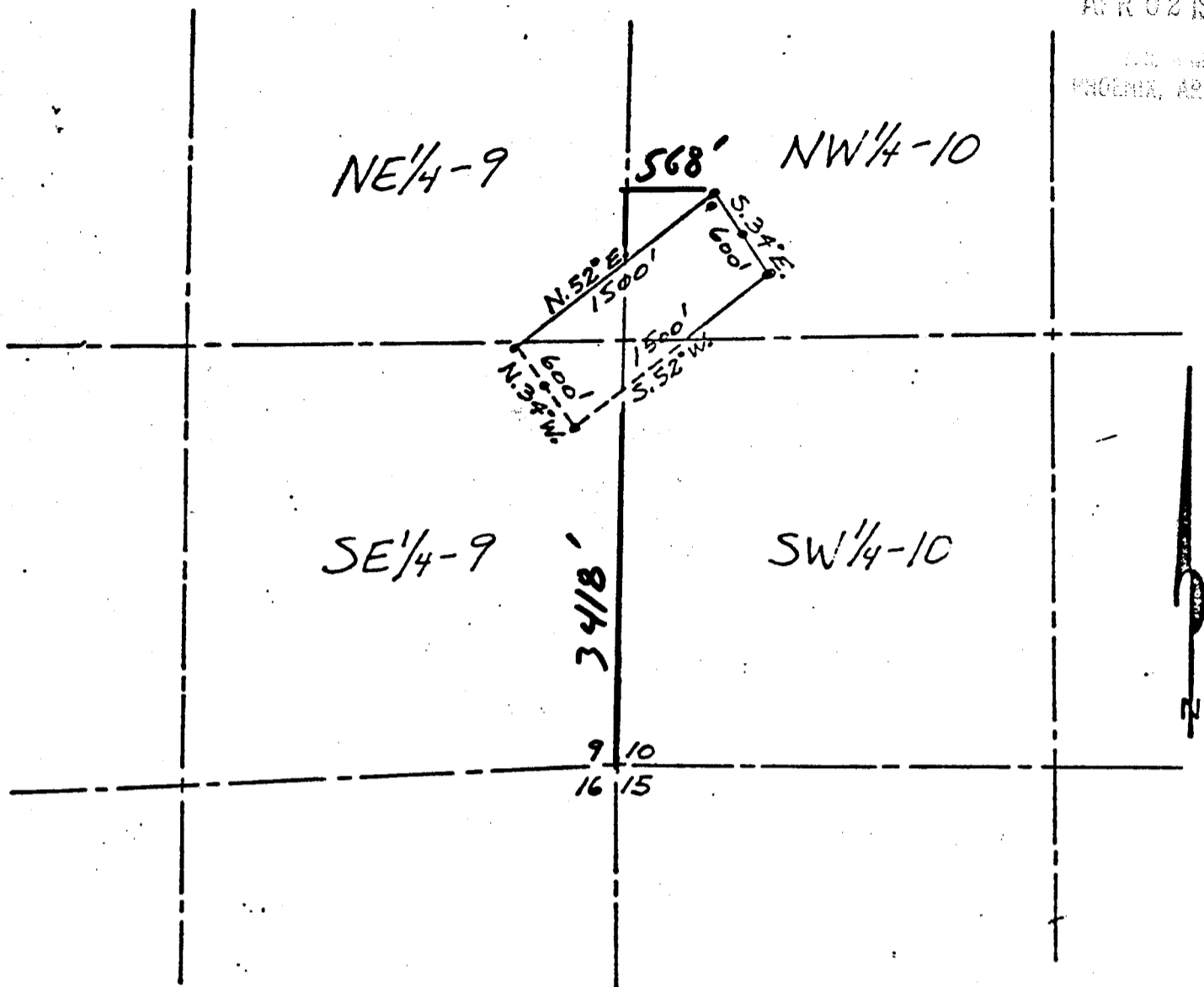
LND:481-004

PLAT OF LODE CLAIM
 (To be Attached to Recorded Copy of
Location Notice Pursuant to A.R.S. & 27-203)

RECEIVED
 BUREAU OF LAND MANAGEMENT

APR 02 1987

PIUMA COUNTY, ARIZONA



A MC 267424

1. Name of Claim ANTICIPATION # 10
2. Type of Claim LODE
3. The Claim is located in Sections 9 AND 10, Township 18S., Range 12E., G.&S.R.M.
4. Scale: 1" = 1000'
5. The Claim is situated in PIMA County, Arizona.
6. Type of corner and location monuments used: BLACK PVC PIPE, 4" DIAMETER

Instructions for Completion:

- (i) If the land is surveyed, a corner of the claim must be tied by a course and distance to a monument of the Public Land Survey; if the land is unsurveyed, a corner must be tied by course and distance to an established survey monument of a United States Government Agency or a United States Mineral Monument; if no such monuments are available, one corner of the claim must be tied by course and distance to some prominent natural object or other permanent monument as shown on Plat.
- (ii) North arrow must be shown on Plat.
- (iii) Bearing and distances between corners must be shown on Plat.

ARIZONA
LOCATION NOTICE
(LODE)

RECEIVED
ARIZONA DEPARTMENT OF MINES

APR 02 1987

PIUMA, ARIZONA

NOTICE IS HEREBY GIVEN that the ANTICIPATION #20 Lode Mining Claim has been located by CYPRUS SIERRITA CORPORATION whose current mailing address is 7200 South Alton Way, Post Office Box 3299, Englewood, Colorado 80155.

The date of location of this claim is the 13th day of January, 1987.

The general course of this claim is Northwesterly - Southeasterly and it is situated in Pima County, Arizona.

This claim is 1500 feet in length and 600 feet in width. This claim runs from the location monument on which this location notice is posted approximately 2 feet in a NW direction to the NW end line and 1498 feet in a SE direction to the SE end line. This claim is marked by six monuments, one at each corner and one at the center of each end line of the claim.

The location monument on which this notice is posted is situated within Section 10, T.18S., R.12E., G.&S.R.M., Arizona, and this claim encompasses portions of:

<u>NW</u>	Quarter of Section	<u>10</u>	, T.18S.,R.12E.,
<u>SW</u>	Quarter of Section	<u>10</u>	, T.18S.,R.12E.,
_____	Quarter of Section	_____	, T.18S.,R.12E.,
_____	Quarter of Section	_____	, T.18S.,R.12E.,

G.&S.R.M., Pima County, Arizona


A MC 267425

The locality of this claim with reference to some natural object or permanent monument and additional information (if any) concerning its locality are as follows:

The northerly corner is approximately 2930 feet north and 1368 feet east of the SW corner of Section 10.

DATED AND POSTED on the ground this 13th day of January, 1987.

LOCATOR:
CYPRUS SIERRITA CORPORATION

BY: Daniel M. Aiken 
Agent

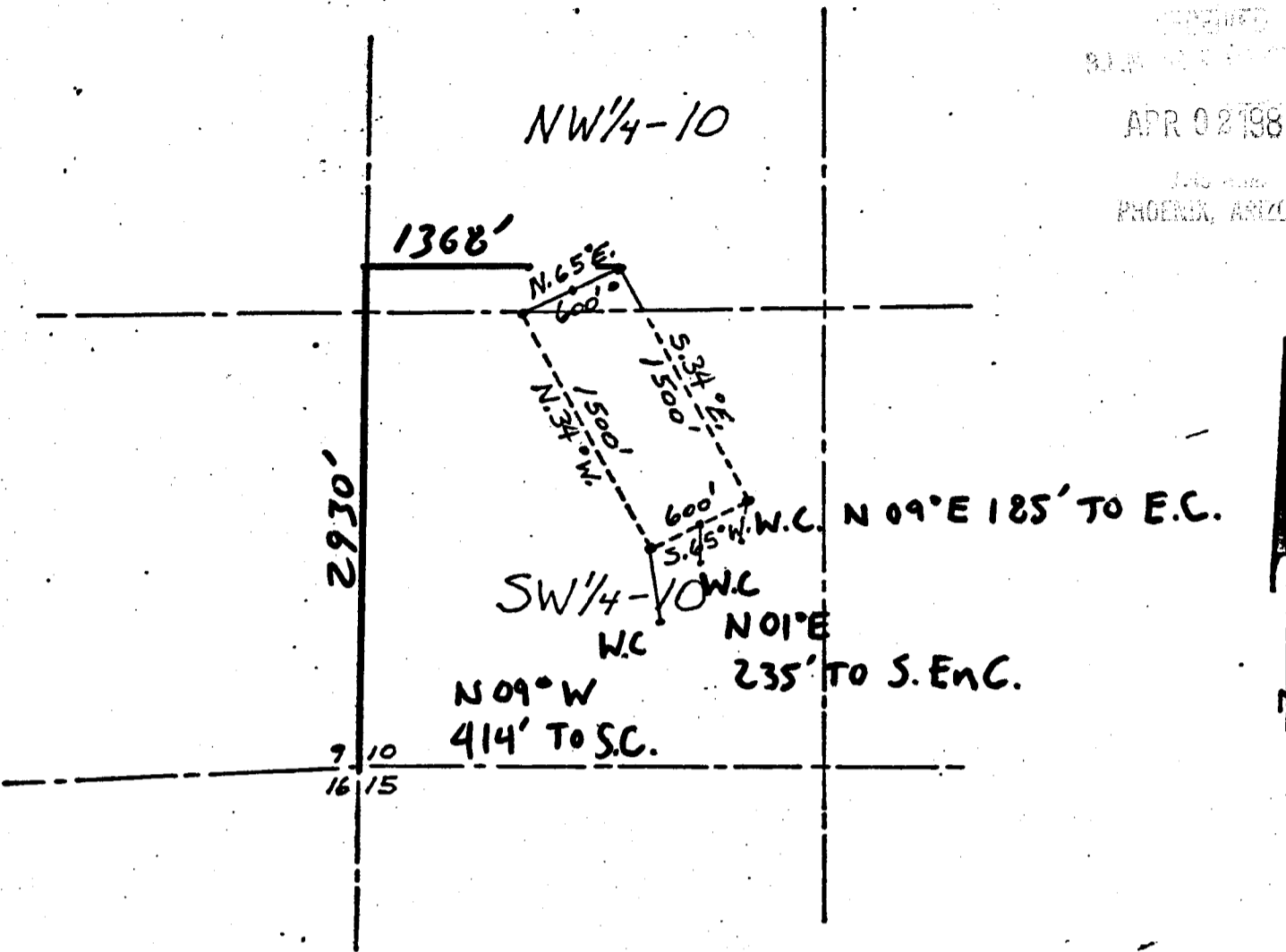
JHB:11/86

LND:481-004

PLAT OF LODE CLAIM

To be Attached to Recorded Copy of
Location Notice Pursuant to A.R.S. & 27-203)

RECEIVED
BUREAU OF LAND MANAGEMENT
APR 02 1987
PHOENIX, ARIZONA



A MC 267425

1. Name of Claim ANTICIPATION #20

2. Type of Claim LODE

3. The Claim is located in Sections 10, Township 18S., Range 12E., G.&S.R.M.

4. Scale: 1" = 1000'

5. The Claim is situated in PIMA County, Arizona.

6. Type of corner and location monuments used: BLACK PVC PIPE, 4" DIAMETER

Instructions for Completion:

(i) If the land is surveyed, a corner of the claim must be tied by a course and distance to a monument of the Public Land Survey; if the land is unsurveyed, a corner must be tied by course and distance to an established survey monument of a United States Government Agency or a United States Mineral Monument; if no such monuments are available, one corner of the claim must be tied by course and distance to some prominent natural object or other permanent monument as shown on Plat.

(ii) North arrow must be shown on Plat.

(iii) Bearing and distances between corners must be shown on Plat.

ARIZONA
LOCATION NOTICE
(LODE)

RECORDED
3127-107-1000

APR 02 1987

120 A.M.
PINALA, ARIZONA

NOTICE IS HEREBY GIVEN that the ANTICIPATION #24 Lode Mining Claim has been located by CYPRUS SIERRITA CORPORATION whose current mailing address is 7200 South Alton Way, Post Office Box 3299, Englewood, Colorado 80155.

The date of location of this claim is the 13th day of January, 1987.

The general course of this claim is Southwesterly - Northeasterly and it is situated in Pima County, Arizona.

This claim is 1000 feet in length and 600 feet in width. This claim runs from the location monument on which this location notice is posted approximately 2 feet in a SW direction to the SW end line and 998 feet in a NE direction to the NE end line. This claim is marked by six monuments, one at each corner and one at the center of each end line of the claim.

The location monument on which this notice is posted is situated within Section 15, T.18S., R.12E., G.&S.R.M., Arizona, and this claim encompasses portions of:

<u>SW</u>	Quarter of Section	<u>10</u>	, T.18S.,R.12E.,
<u>NW</u>	Quarter of Section	<u>15</u>	, T.18S.,R.12E.,
_____	Quarter of Section	_____	, T.18S.,R.12E.,
_____	Quarter of Section	_____	, T.18S.,R.12E.,

G.&S.R.M., Pima County, Arizona


A MC 267426

The locality of this claim with reference to some natural object or permanent monument and additional information (if any) concerning its locality are as follows:

The southerly corner is approximately 471 FT. South and 1362 FT. east of the NW corner of Section 15

DATED AND POSTED on the ground this 13th day of January, 1987.

LOCATOR:
CYPRUS SIERRITA CORPORATION

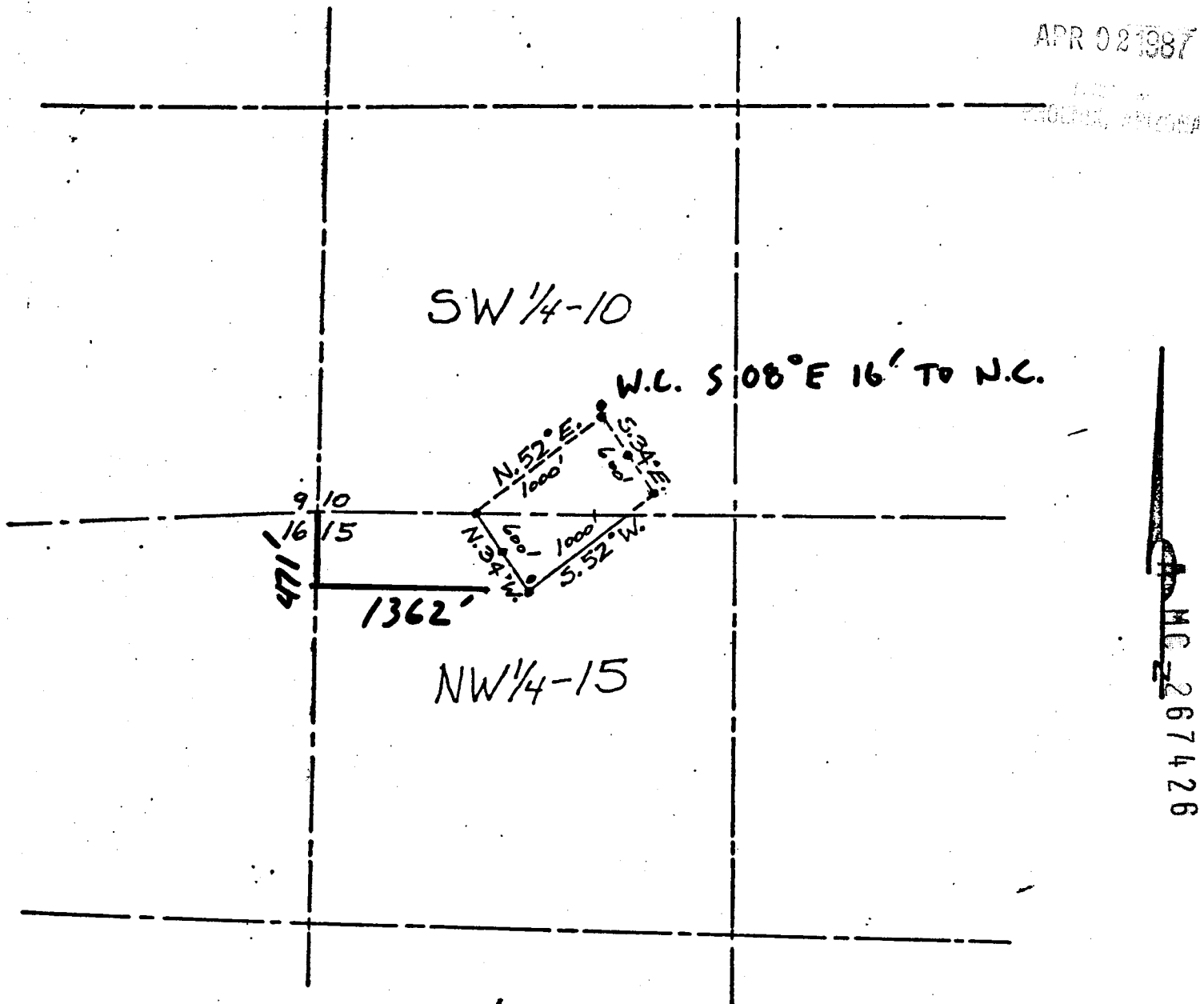
BY: Daniel M. Aiken 
Agent

JHB:11/86

LND:481-004

PLAT OF LODE CLAIM
 (To be Attached to Recorded Copy of
Location Notice Pursuant to A.R.S. & 27-203)

RECEIVED
 APR 02 1987
 PIMA COUNTY, ARIZONA



1. Name of Claim ANTICIPATION # 24
2. Type of Claim LODE
3. The Claim is located in Sections 10 AND 15, Township 18S., Range 12E., G.&S.R.M.
4. Scale: 1" = 1000'
5. The Claim is situated in PIMA County, Arizona.
6. Type of corner and location monuments used: BLACK PVC PIPE, 4" DIAMETER

Instructions for Completion:

- (i) If the land is surveyed, a corner of the claim must be tied by a course and distance to a monument of the Public Land Survey; if the land is unsurveyed, a corner must be tied by course and distance to an established survey monument of a United States Government Agency or a United States Mineral Monument; if no such monuments are available, one corner of the claim must be tied by course and distance to some prominent natural object or other permanent monument as shown on Plat.
- (ii) North arrow must be shown on Plat.
- (iii) Bearing and distances between corners must be shown on Plat.

ARIZONA
LOCATION NOTICE
(LODE)

APR 02 1987

REGISTERED
PIMA COUNTY, ARIZONA

NOTICE IS HEREBY GIVEN that the TINAJA No. 6 Lode Mining Claim has been located by CYPRUS SIERRITA CORPORATION whose current mailing address is 7200 South Alton Way, Post Office Box 3299, Englewood, Colorado 80155.

The date of location of this claim is the 13th day of January, 1987.

The general course of this claim is Southwesterly - Northeasterly and it is situated in Pima County, Arizona.

This claim is 1500 feet in length and 600 feet in width. This claim runs from the location monument on which this location notice is posted approximately 2 feet in a SW direction to the SW end line and 1498 feet in a NE direction to the NE end line. This claim is marked by six monuments, one at each corner and one at the center of each end line of the claim.

The location monument on which this notice is posted is situated within Section 22, T.18S., R.12E., G.&S.R.M., Arizona, and this claim encompasses portions of:

<u>SW</u>	Quarter of Section	<u>15</u>	, T.18S.,R.12E.,
<u>NW</u>	Quarter of Section	<u>22</u>	, T.18S.,R.12E.,
_____	Quarter of Section	_____	, T.18S.,R.12E.,
_____	Quarter of Section	_____	, T.18S.,R.12E.,

G.&S.R.M., Pima County, Arizona


A MC 267427

The locality of this claim with reference to some natural object or permanent monument and additional information (if any) concerning its locality are as follows:

The westerly corner is approximately 380 FT. south and 210 FT east of the NW corner of Section 22

DATED AND POSTED on the ground this 13th day of January, 1987.

LOCATOR:
CYPRUS SIERRITA CORPORATION

BY: Norman Hunt 
Agent

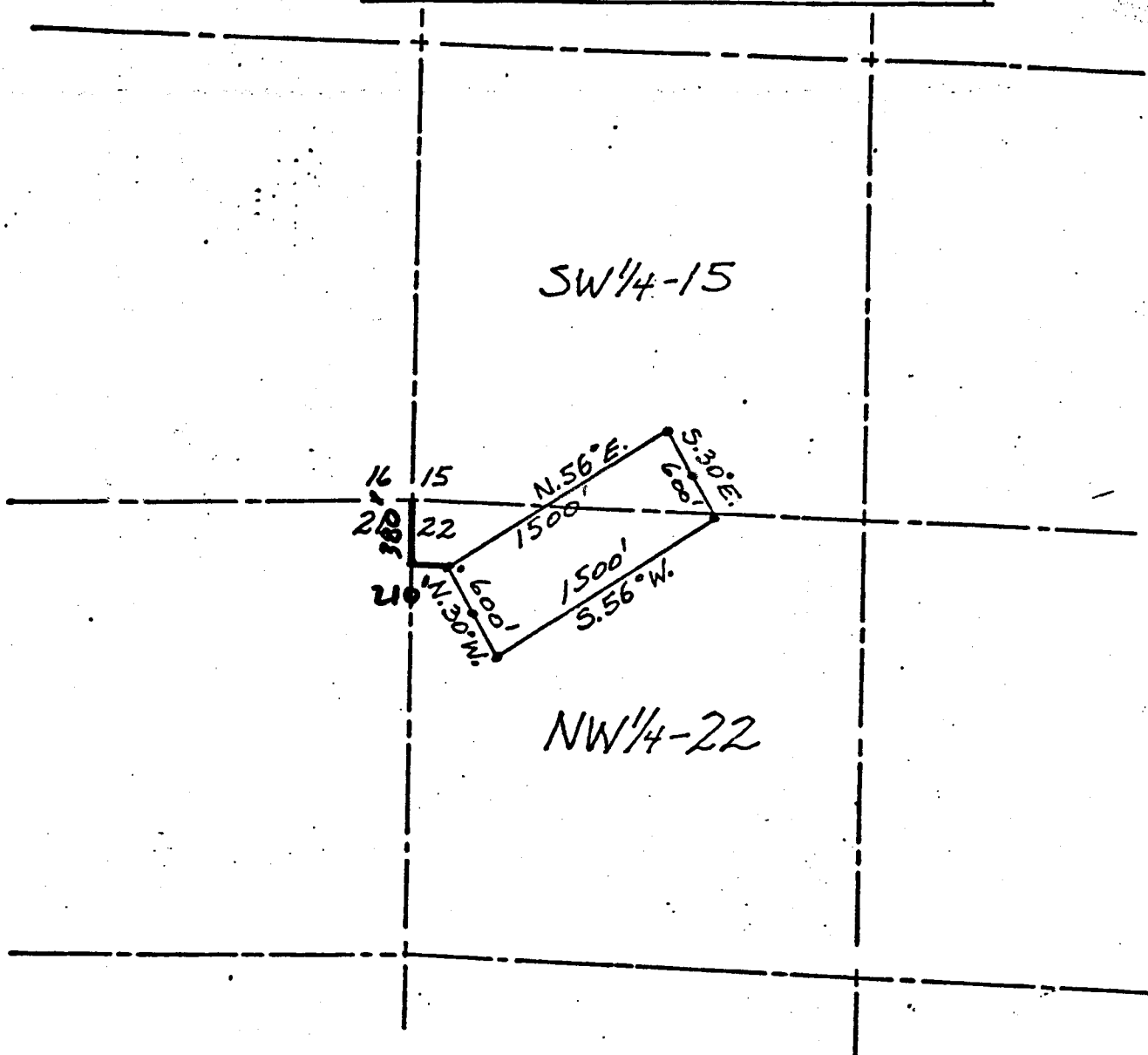
JHB:11/86

LND:481-004

PLAT OF LODE CLAIM

(To be Attached to Recorded Copy of Location Notice Pursuant to A.R.S. & 27-203)

APR 02 1987
PIMA COUNTY ARIZONA



A MC 267427

1. Name of Claim TINAJA No. 6
2. Type of Claim LODE
3. The Claim is located in Sections 15 AND 22, Township 18S.
Range 12E., G.&S.R.M.
4. Scale: 1" = 1000'
5. The Claim is situated in PIMA County, Arizona.
6. Type of corner and location monuments used: BLACK PVC PIPE, 4" DIAMETER

Instructions for Completion:

- (i) If the land is surveyed, a corner of the claim must be tied by a course and distance to a monument of the Public Land Survey; if the land is unsurveyed, a corner must be tied by course and distance to an established survey monument of a United States Government Agency or a United States Mineral Monument; if no such monuments are available, one corner of the claim must be tied by course and distance to some prominent natural object or other permanent monument as shown on Plat.
- (ii) North arrow must be shown on Plat.
- (iii) Bearing and distances between corners must be shown on Plat.

ARIZONA
LOCATION NOTICE
(LODE)

APR 02 1987

NOTICE IS HEREBY GIVEN that the TINAJA No. 7 Lode Mining Claim has been located by CYPRUS SIERRITA CORPORATION whose current mailing address is 7200 South Alton Way, Post Office Box 3299, Englewood, Colorado 80155.

The date of location of this claim is the 13th day of January, 1987.

The general course of this claim is Southwesterly - Northeasterly and it is situated in Pima County, Arizona.

This claim is 1500 feet in length and 600 feet in width. This claim runs from the location monument on which this location notice is posted approximately 2 feet in a SW direction to the SW end line and 1498 feet in a NE direction to the NE end line. This claim is marked by six monuments, one at each corner and one at the center of each end line of the claim.

The location monument on which this notice is posted is situated within Section 21, T.18S., R.12E., G.&S.R.M., Arizona, and this claim encompasses portions of:

<u>NE</u>	Quarter of Section	<u>21</u>	, T.18S.,R.12E.,
<u>NW</u>	Quarter of Section	<u>22</u>	, T.18S.,R.12E.,
_____	Quarter of Section	_____	, T.18S.,R.12E.,
_____	Quarter of Section	_____	, T.18S.,R.12E.,

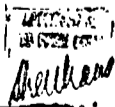
G.&S.R.M., Pima County, Arizona

The locality of this claim with reference to some natural object or permanent monument and additional information (if any) concerning its locality are as follows:


The westerly corner is approximately 782 feet west and 1653 feet south of the NE corner of Section 21

DATED AND POSTED on the ground this 13th day of January, 1987.

LOCATOR:
CYPRUS SIERRITA CORPORATION

BY: Norman Kent 
Agent

JHB:11/86

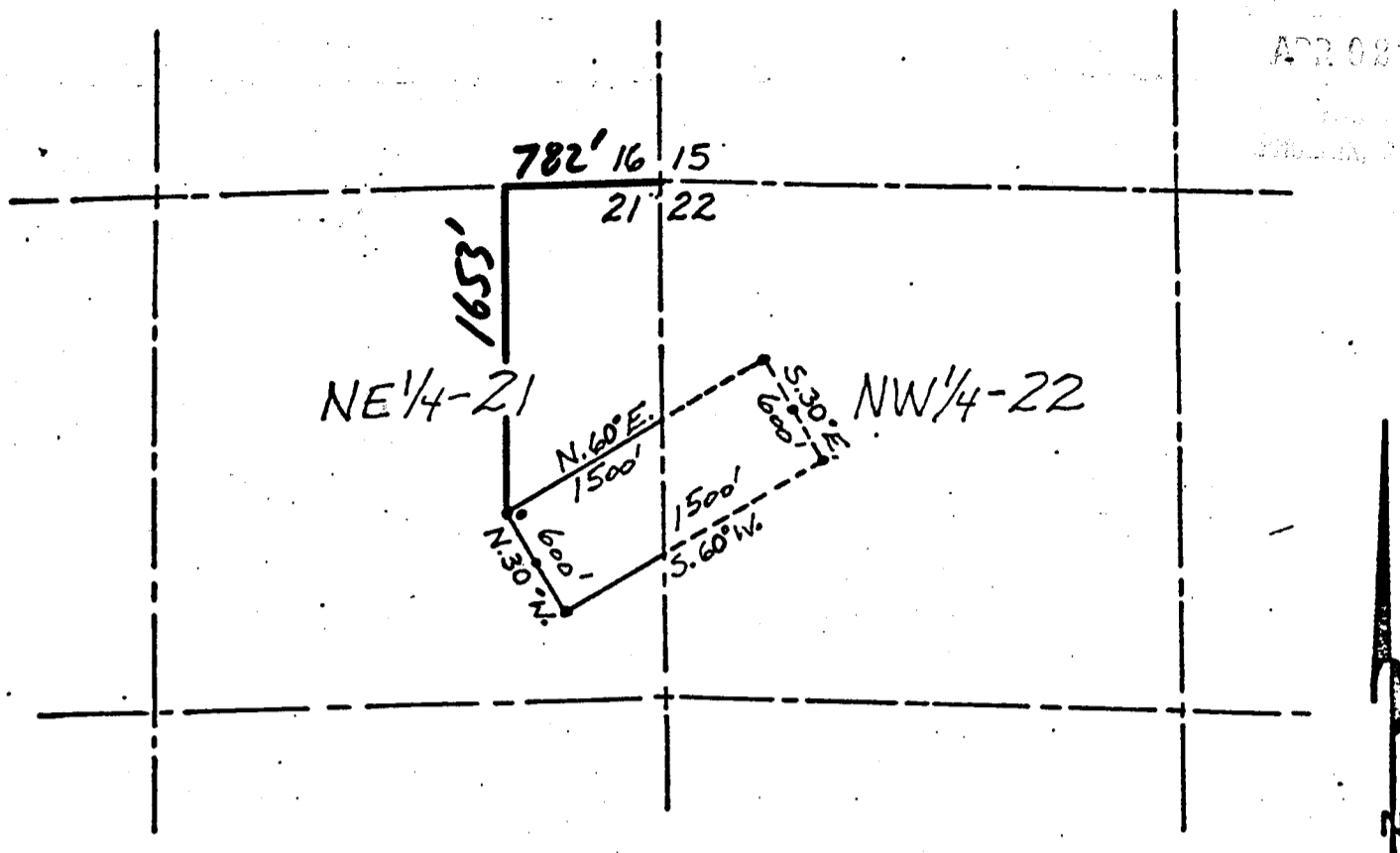

LND:481-004

A MC 267428

PLAT OF LODE CLAIM

To be Attached to Recorded Copy of
Location Notice Pursuant to A.R.S. & 27-203)

APR 08 1987



A MC 267428

1. Name of Claim TINAJA No. 7
2. Type of Claim LODE
3. The Claim is located in Sections 21 AND 22, Township 18S., Range 12E., G.&S.R.M.
4. Scale: 1" = 1000'
5. The Claim is situated in PIMA County, Arizona.
6. Type of corner and location monuments used: BLACK PVC PIPE, 4" DIAMETER

Instructions for Completion:

- (i) If the land is surveyed, a corner of the claim must be tied by a course and distance to a monument of the Public Land Survey; if the land is unsurveyed, a corner must be tied by course and distance to an established survey monument of a United States Government Agency or a United States Mineral Monument; if no such monuments are available, one corner of the claim must be tied by course and distance to some prominent natural object or other permanent monument as shown on Plat.
- (ii) North arrow must be shown on Plat.
- (iii) Bearing and distances between corners must be shown on Plat.

ARIZONA
LOCATION NOTICE
(LODE)

APR 02 1987

NOTICE IS HEREBY GIVEN that the Copper Empire #1 Lode Mining Claim has been located by CYPRUS SIERRITA CORPORATION whose current mailing address is 7200 South Alton Way, Post Office Box 3299, Englewood, Colorado 80155.

The date of location of this claim is the 13th day of January, 1987.

The general course of this claim is Northeasterly-Southwesterly and it is situated in Pima County, Arizona.

This claim is 1500 feet in length and 600 feet in width. This claim runs from the location monument on which this location notice is posted approximately 2 feet in a NE direction to the NE end line and 1498 feet in a SW direction to the SW end line. This claim is marked by six monuments, one at each corner and one at the center of each end line of the claim.

The location monument on which this notice is posted is situated within Section 9, T.18S., R.12E., G.&S.R.M., Arizona, and this claim encompasses portions of:

<u>NE</u>	Quarter of Section	<u>9</u>	, T.18S., R.12E.,
<u>SE</u>	Quarter of Section	<u>9</u>	, T.18S., R.12E.,
_____	Quarter of Section	_____	, T.18S., R.12E.,
_____	Quarter of Section	_____	, T.18S., R.12E.,

G.&S.R.M., Pima County, Arizona


A MC 267429

The locality of this claim with reference to some natural object or permanent monument and additional information (if any) concerning its locality are as follows:

The northerly corner is approximately 2991 FT. north and 947 FT. west of the SE corner of Section 9

DATED AND POSTED on the ground this 13th day of January, 1987.

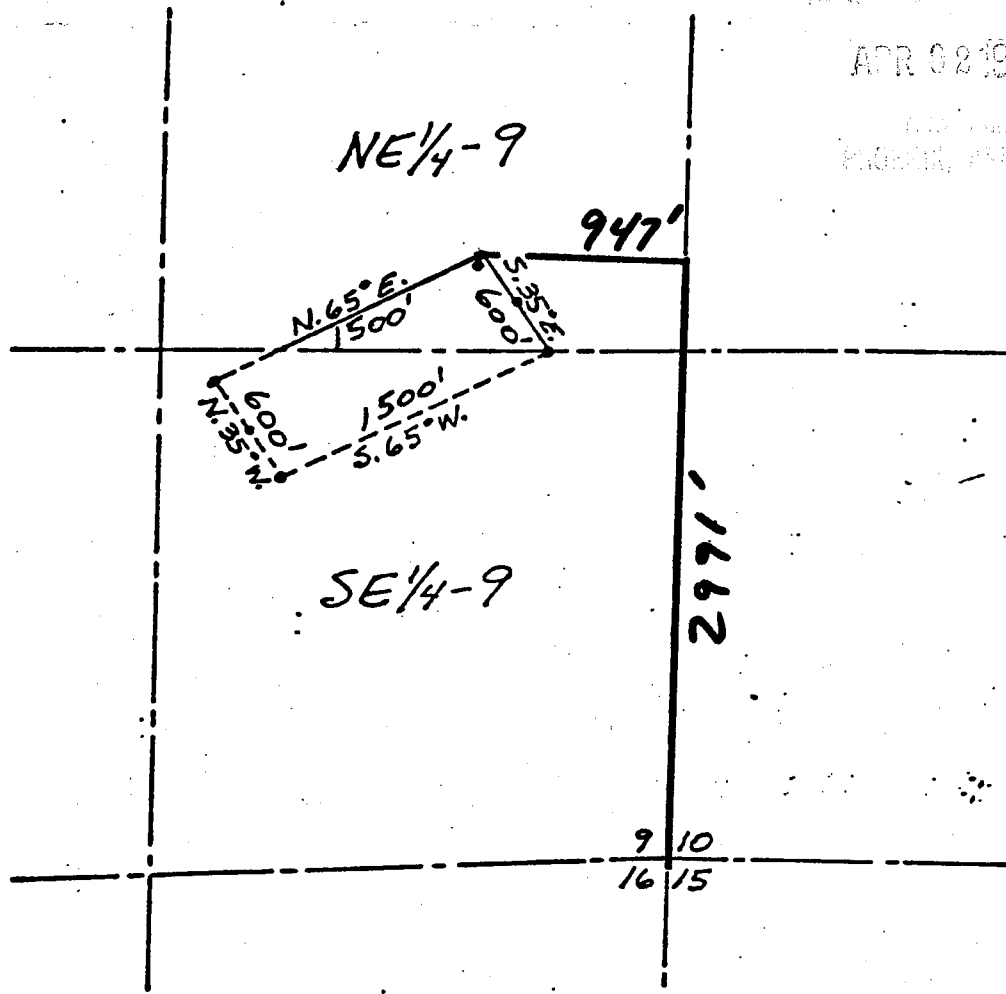
LOCATOR:
CYPRUS SIERRITA CORPORATION

BY: Daniel R. Arken 
Agent

JHB:11/86

PLAT OF LODE CLAIM |
 (To be Attached to Recorded Copy of
Location Notice Pursuant to A.R.S. & 27-203)

APR 02 1987
 COUNTY OF PIMA



A MC 267429

1. Name of Claim COPPER EMPIRE #1
2. Type of Claim LODE
3. The Claim is located in Sections 9, Township 18S., Range 12E., G.&S.R.M.
4. Scale: 1" = 1000'
5. The Claim is situated in PIMA County, Arizona.
6. Type of corner and location monuments used: BLACK PVC PIPE, 4" DIAMETER

Instructions for Completion:

- (i) If the land is surveyed, a corner of the claim must be tied by a course and distance to a monument of the Public Land Survey; if the land is unsurveyed, a corner must be tied by course and distance to an established survey monument of a United States Government Agency or a United States Mineral Monument; if no such monuments are available, one corner of the claim must be tied by course and distance to some prominent natural object or other permanent monument as shown on Plat.
- (ii) North arrow must be shown on Plat.
- (iii) Bearing and distances between corners must be shown on Plat.

ARIZONA
LOCATION NOTICE
(LODE)

APR 02 1987

NOTICE IS HEREBY GIVEN that the July No. 5 Lode Mining Claim has been located by CYPRUS SIERRITA CORPORATION whose current mailing address is 7200 South Alton Way, Post Office Box 3299, Englewood, Colorado 80155.

The date of location of this claim is the 13th day of January, 1987.

The general course of this claim is Northwesterly - Southeasterly and it is situated in Pima County, Arizona.

This claim is 1500 feet in length and 600 feet in width. This claim runs from the location monument on which this location notice is posted approximately 2 feet in a NW direction to the NW end line and 1498 feet in a SE direction to the SE end line. This claim is marked by six monuments, one at each corner and one at the center of each end line of the claim.

The location monument on which this notice is posted is situated within Section 10, T.18S., R.12E., G.&S.R.M., Arizona, and this claim encompasses portions of:

<u>NW</u>	Quarter of Section	<u>10</u>	, T.18S.,R.12E.,
<u>SW</u>	Quarter of Section	<u>10</u>	, T.18S.,R.12E.,
<u>NE</u>	Quarter of Section	<u>10</u>	, T.18S.,R.12E.,
<u>SE</u>	Quarter of Section	<u>10</u>	, T.18S.,R.12E.,

G.&S.R.M., Pima County, Arizona


A MC 267430

The locality of this claim with reference to some natural object or permanent monument and additional information (if any) concerning its locality are as follows:

The northerly corner is approximately 3443 feet north and 2454 feet east of the SW corner of Section 10

DATED AND POSTED on the ground this 13th day of January, 1987.

LOCATOR:
CYPRUS SIERRITA CORPORATION

BY: Daniel M. Aiken 
Agent

JHB:11/86

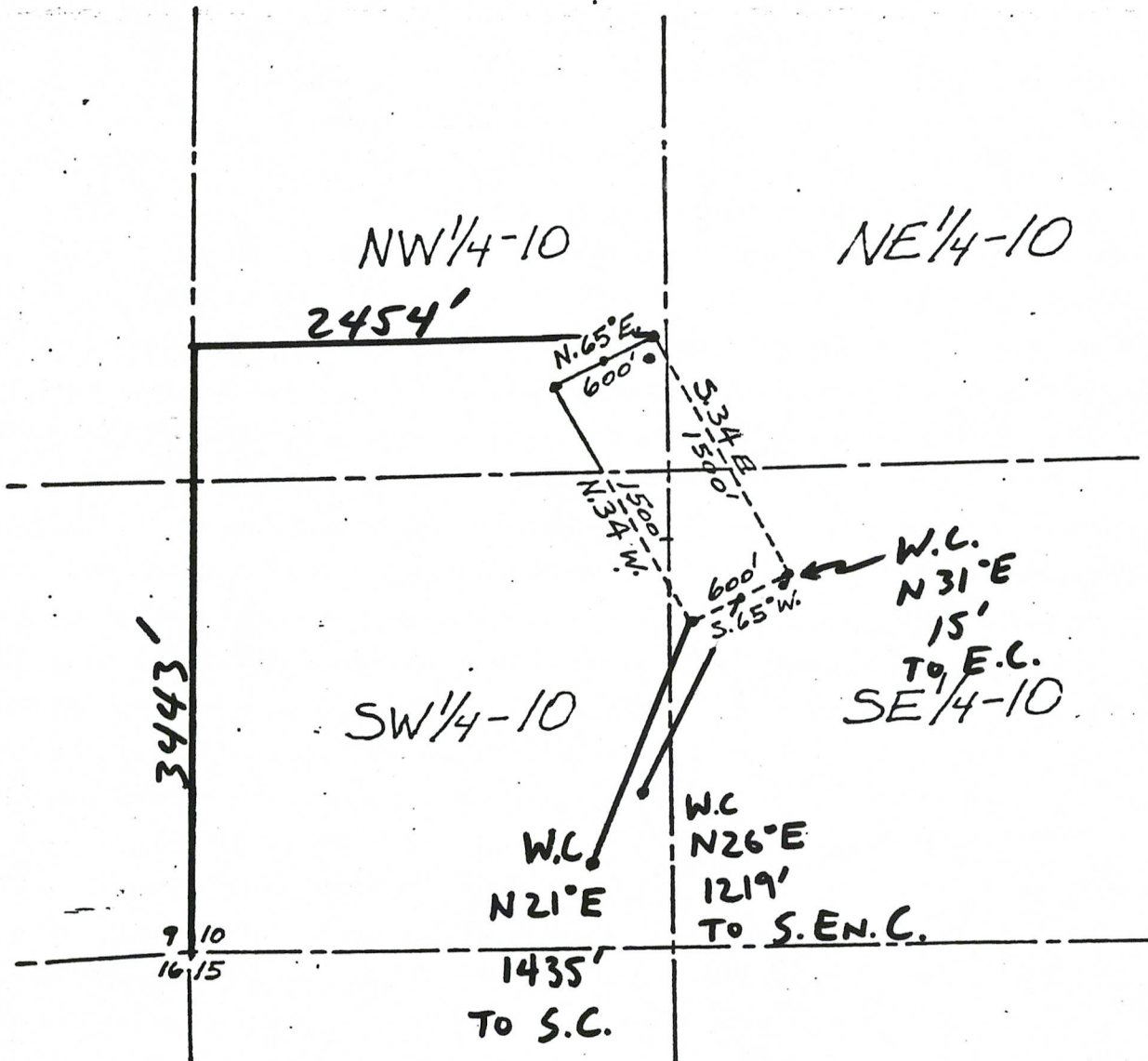
LND:481-004

PLAT OF LODE CLAIM
 (To be Attached to Recorded Copy of
Location Notice Pursuant to A.R.S. & 27-203)

RECEIVED
 B.L.M. AZ STATE OFFICE

APR 02 1987

7:45 A.M.
 PHOENIX, ARIZONA



1. Name of Claim JULY No. 5

2. Type of Claim LODE

3. The Claim is located in Sections 10, Township 18S., Range 12E., G.&S.R.M.

4. Scale: 1" = 1000'

5. The Claim is situated in PIMA County, Arizona.

6. Type of corner and location monuments used: BLACK PVC PIPE, 4" DIAMETER

Instructions for Completion:

- (i) If the land is surveyed, a corner of the claim must be tied by a course and distance to a monument of the Public Land Survey; if the land is unsurveyed, a corner must be tied by course and distance to an established survey monument of a United States Government Agency or a United States Mineral Monument; if no such monuments are available, one corner of the claim must be tied by course and distance to some prominent natural object or other permanent monument as shown on Plat.
- (ii) North arrow must be shown on Plat.
- (iii) Bearing and distances between corners must be shown on Plat.

ARIZONA
LOCATION NOTICE
(LODE)

RECEIVED
B.L.M. AZ STATE OFFICE

APR 02 1987

7:45 A.M.
PHOENIX, ARIZONA

NOTICE IS HEREBY GIVEN that the RESERVE #3 Lode Mining Claim has been located by CYPRUS SIERRITA CORPORATION whose current mailing address is 7200 South Alton Way, Post Office Box 3299, Englewood, Colorado 80155.

The date of location of this claim is the 13th day of January, 1987.

The general course of this claim is Northwesterly - Southeasterly and it is situated in Pima County, Arizona.

This claim is 1500 feet in length and 600 feet in width. This claim runs from the location monument on which this location notice is posted approximately 2 feet in a NW direction to the NW end line and 1498 feet in a SE direction to the SE end line. This claim is marked by six monuments, one at each corner and one at the center of each end line of the claim.

The location monument on which this notice is posted is situated within Section 10, T.18S., R.12E., G.&S.R.M., Arizona, and this claim encompasses portions of:

<u>NW</u>	Quarter of Section	<u>10</u>	T.18S., R.12E.,
<u>SW</u>	Quarter of Section	<u>10</u>	T.18S., R.12E.,
<u>SE</u>	Quarter of Section	<u>10</u>	T.18S., R.12E.,
_____	Quarter of Section	_____	T.18S., R.12E.,

G.&S.R.M., Pima County, Arizona


A MC 267431

The locality of this claim with reference to some natural object or permanent monument and additional information (if any) concerning its locality are as follows:

The northerly corner is approximately 3186 FT. north and 1911 FT. east of the SW corner of Section 10

DATED AND POSTED on the ground this 13th day of January, 1987.

LOCATOR:
CYPRUS SIERRITA CORPORATION

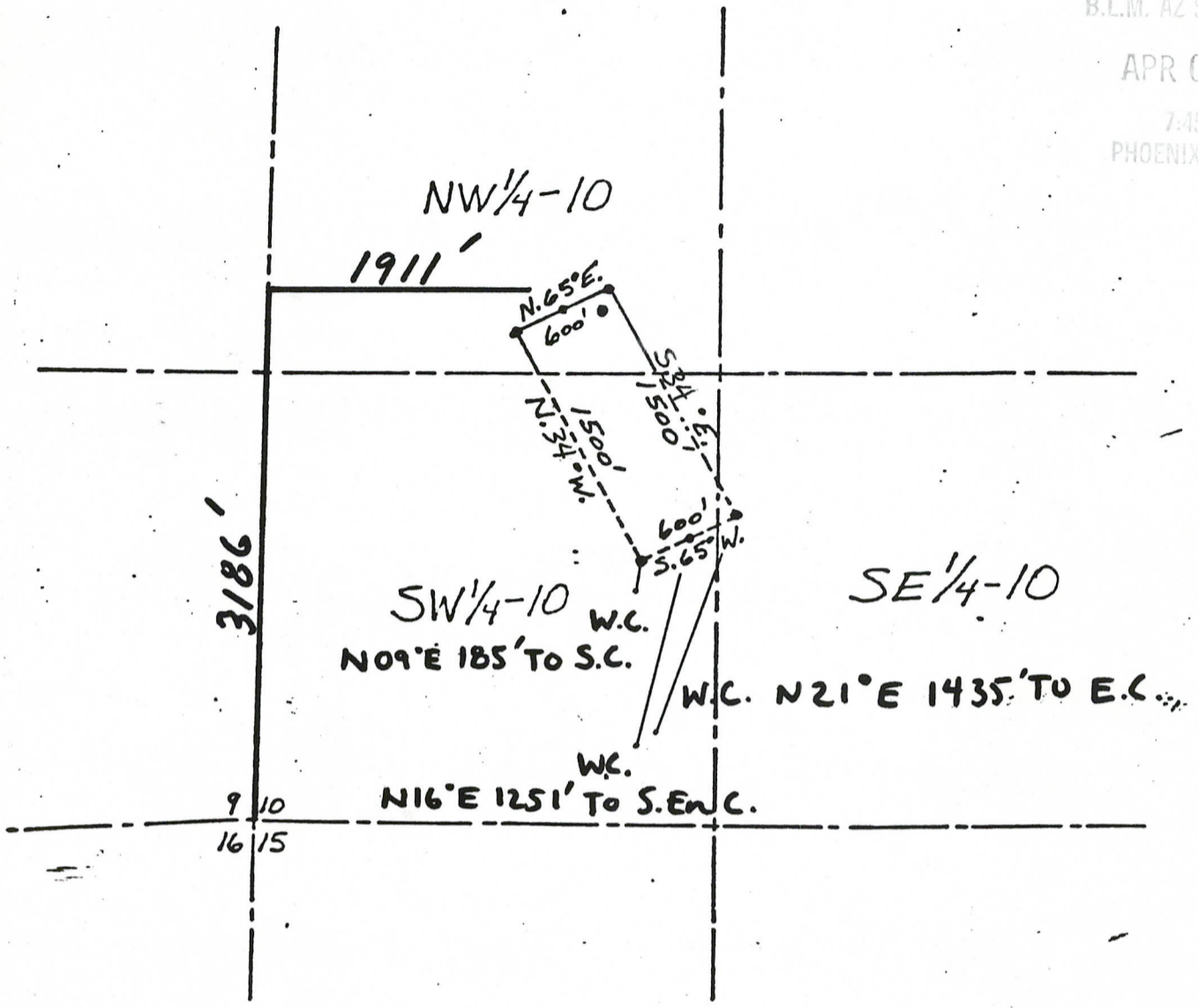
BY: Daniel R. Aiken 
Agent

JHB:11/86

LND:481-004

PLAT OF LODE CLAIM
 (To be Attached to Recorded Copy of
Location Notice Pursuant to A.R.S. & 27-203)

RECEIVED
 B.L.M. AZ STATE OFFICE
 APR 02 1987
 7:45 A.M.
 PHOENIX, ARIZONA



A MC 267431

1. Name of Claim RESERVE #3
2. Type of Claim LODE
3. The Claim is located in Sections 10, Township 18S., Range 12E., G.&S.R.M.
4. Scale: 1" = 1000'
5. The Claim is situated in PIMA County, Arizona.
6. Type of corner and location monuments used: BLACK PVC PIPE, 4" DIAMETER

Instructions for Completion:
 (i) If the land is surveyed, a corner of the claim must be tied by a course and distance to a monument of the Public Land Survey; if the land is unsurveyed, a corner must be tied by course and distance to an established survey monument of a United States Government Agency or a United States Mineral Monument; if no such monuments are available, one corner of the claim must be tied by course and distance to some prominent natural object or other permanent monument as shown on Plat.
 (ii) North arrow must be shown on Plat.
 (iii) Bearing and distances between corners must be shown on Plat.